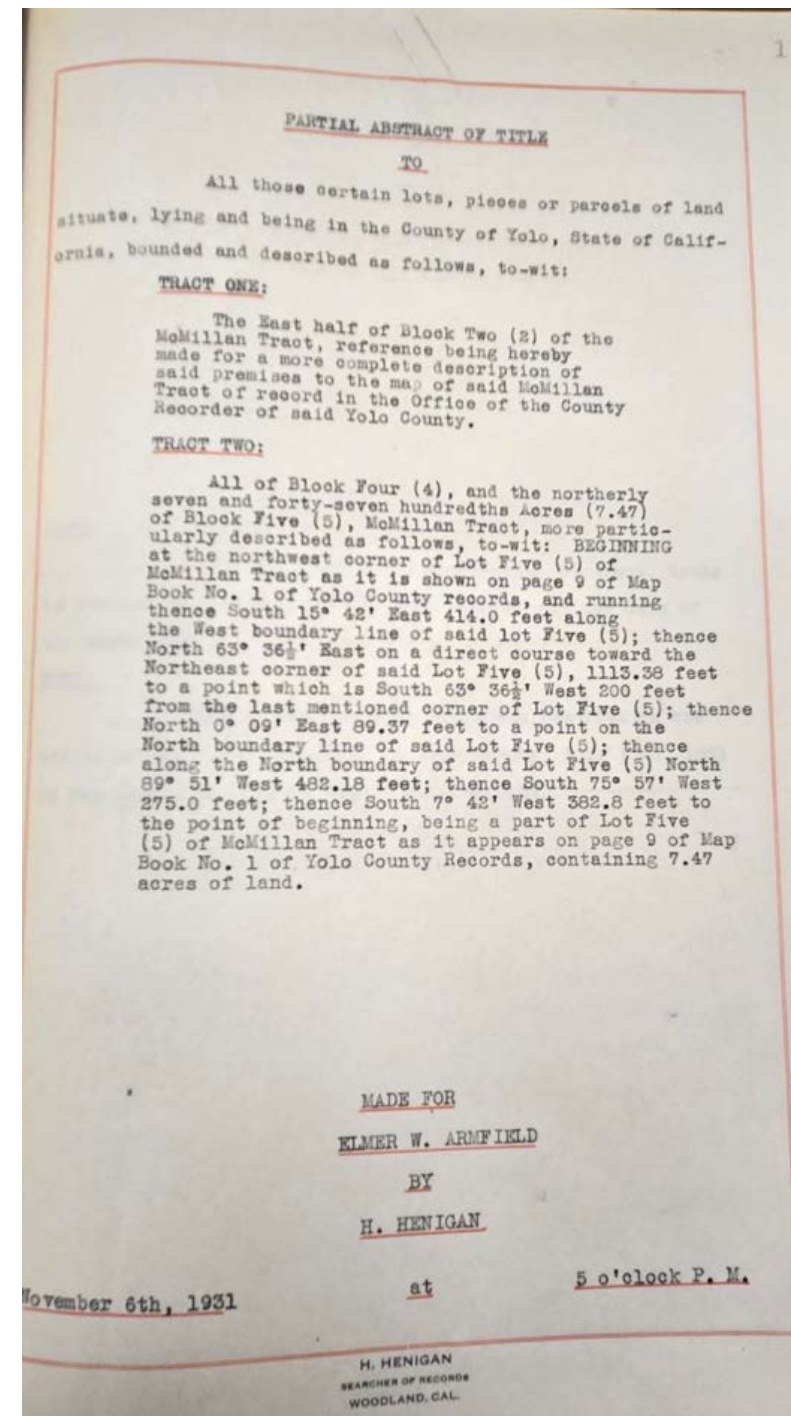
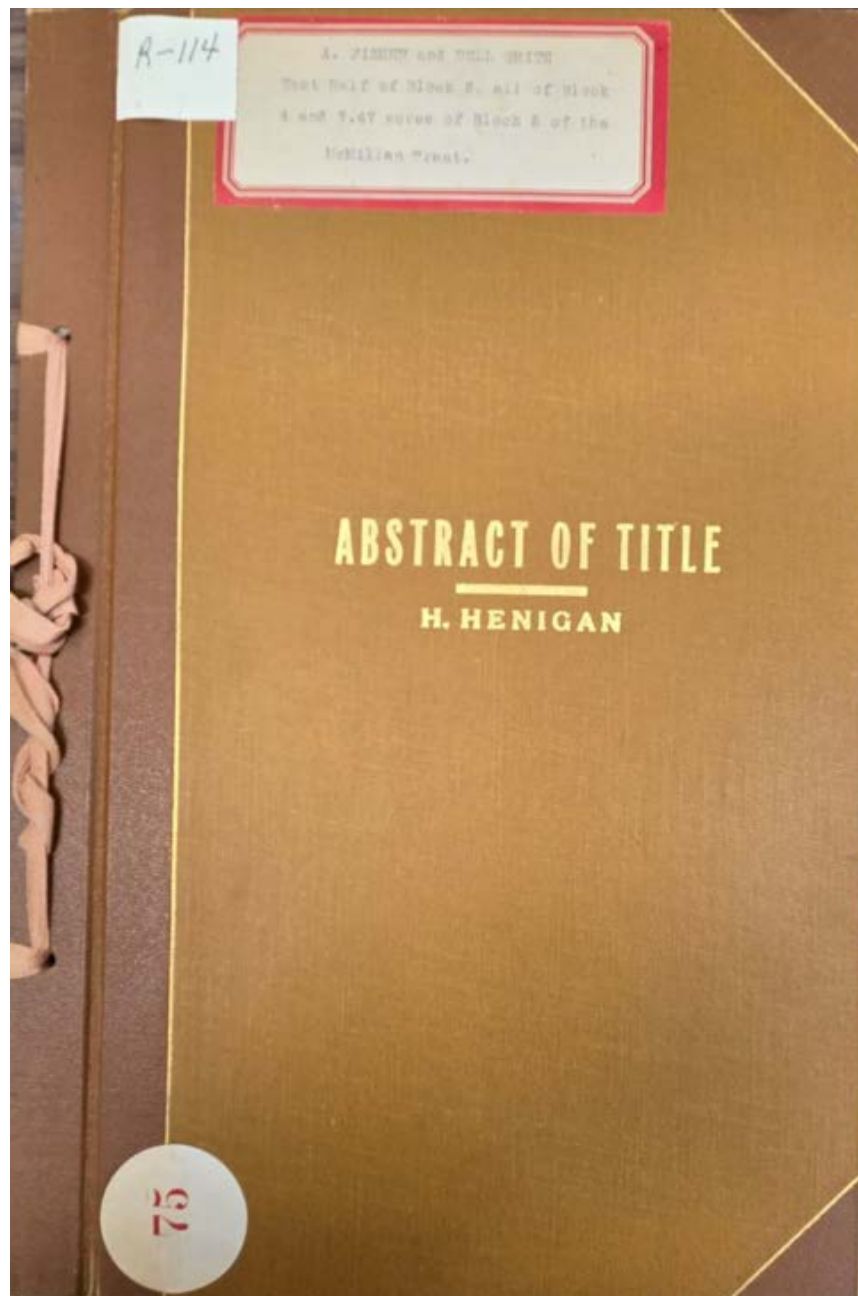
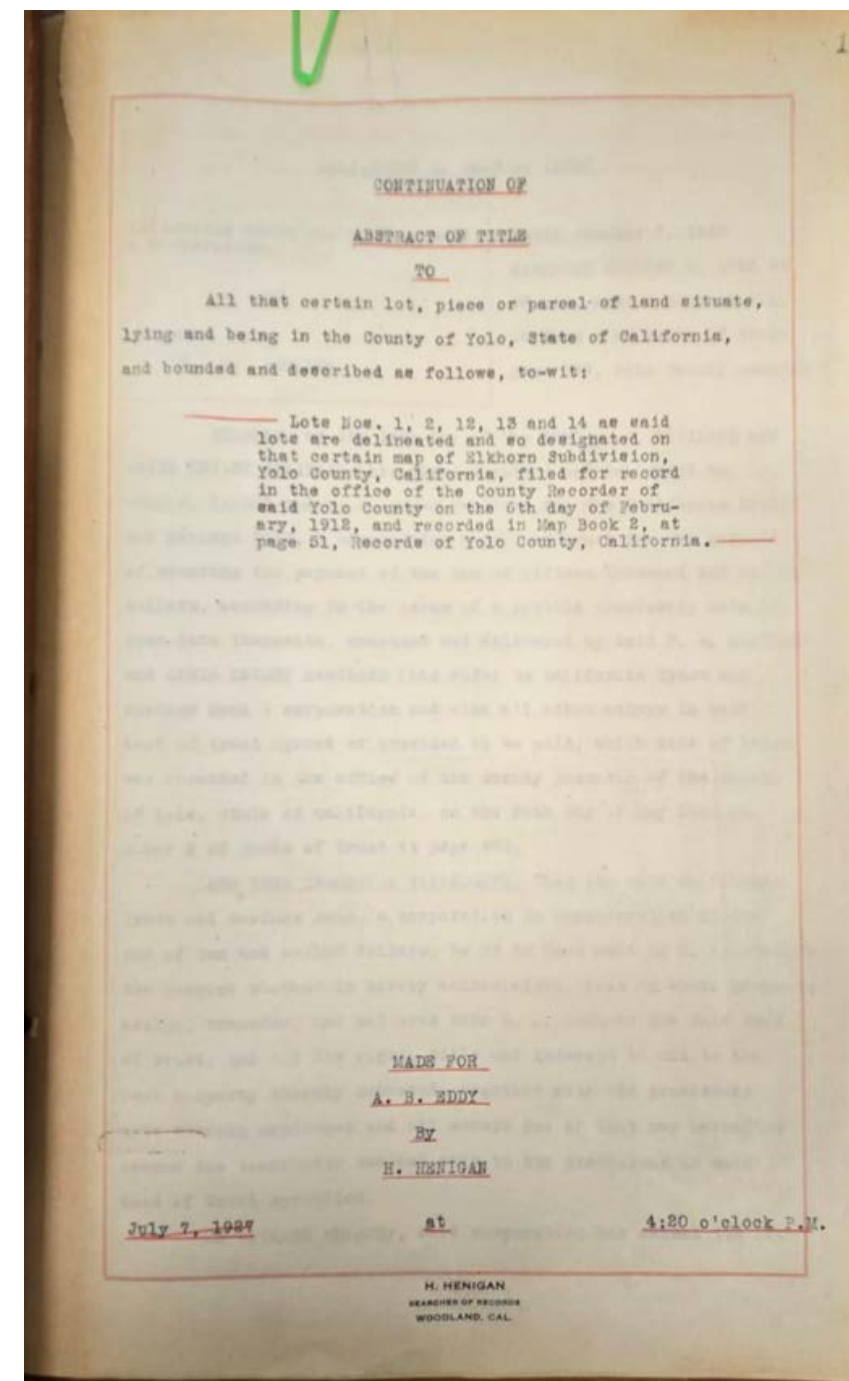
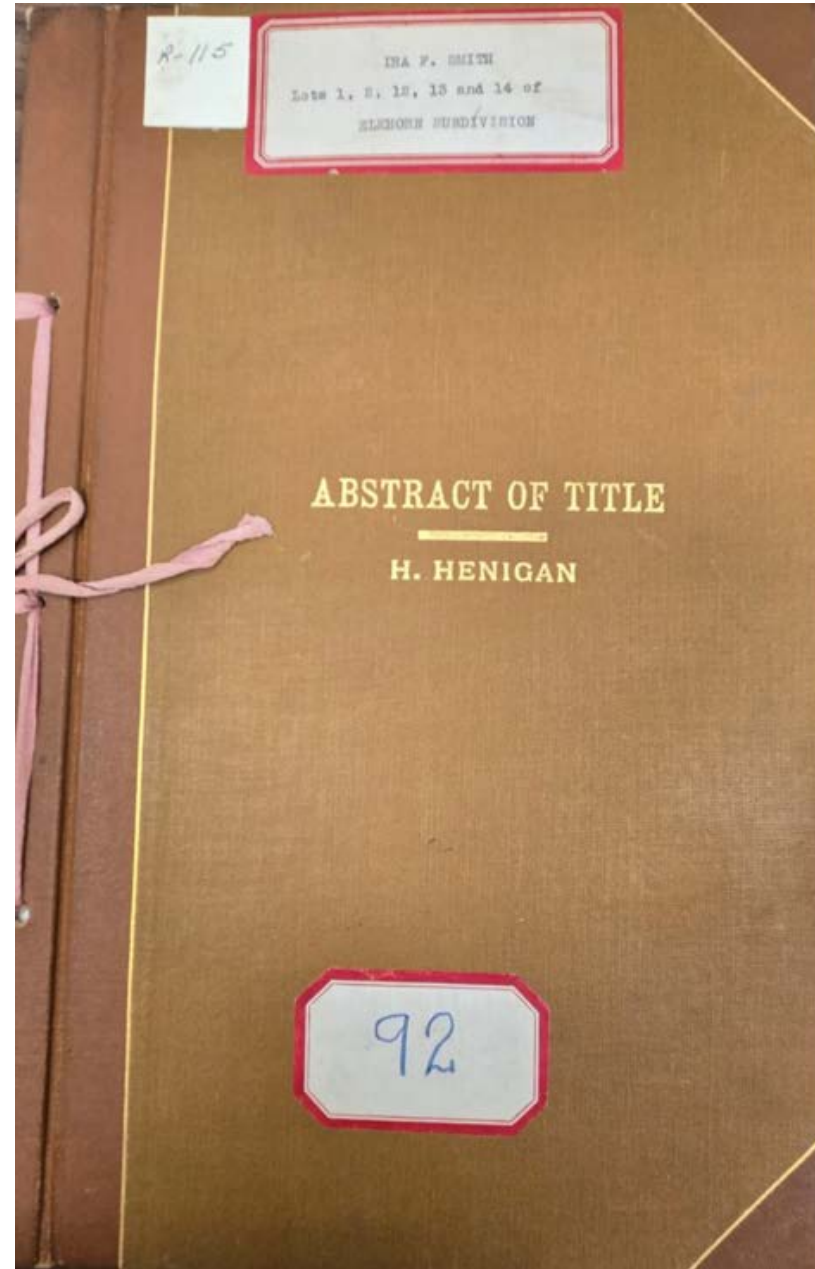


The following are title abstract books. They document the chain of ownership of a particular property. Possession of them does not denote property ownership. No real property is affected by the ownership of these documents.

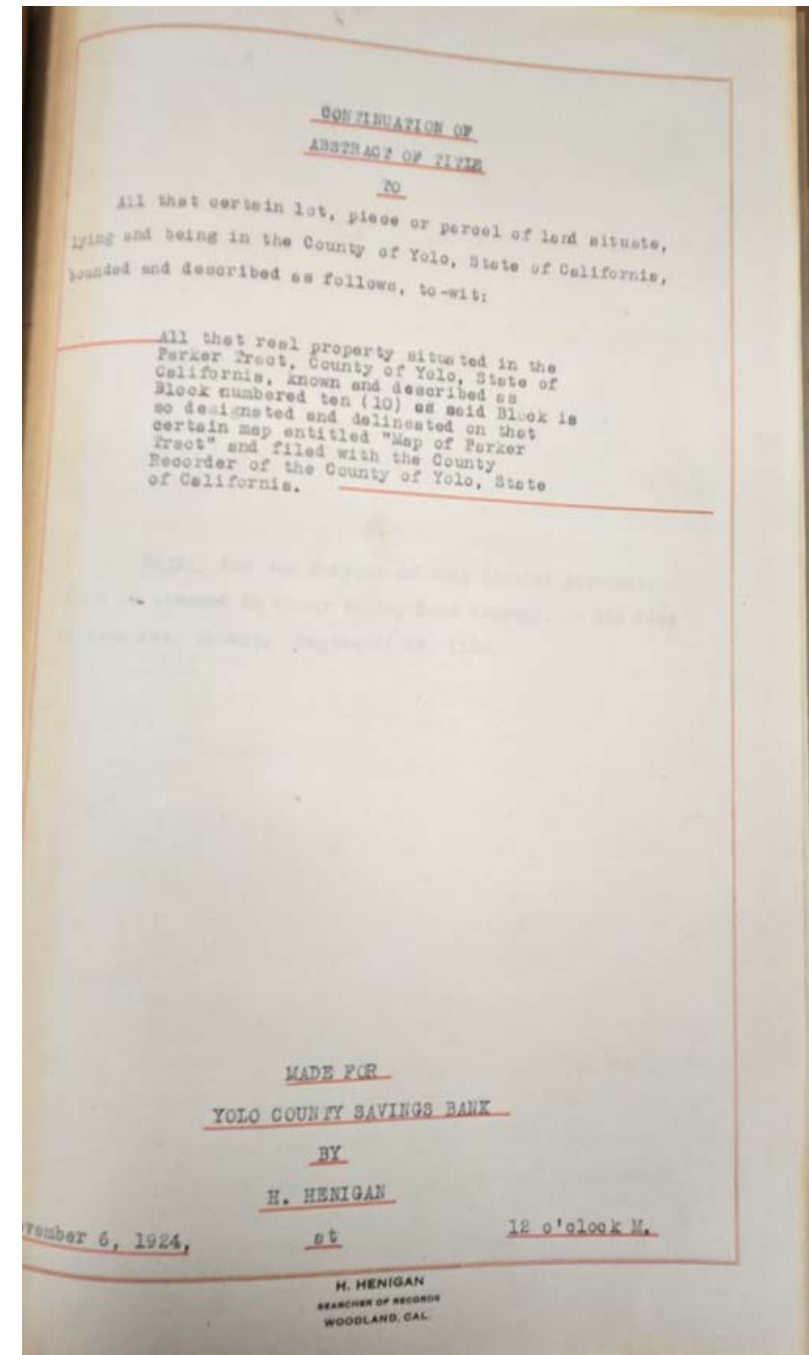
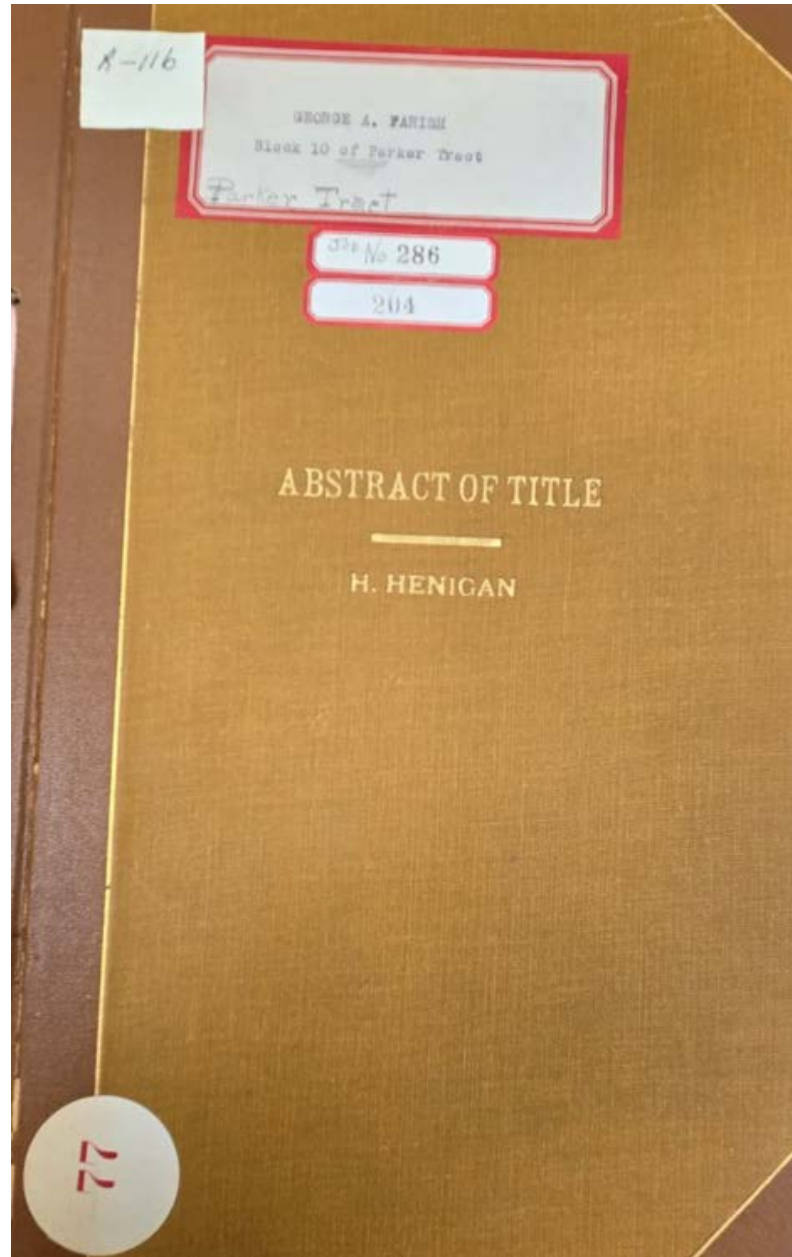
Abstract of Title to
Two tracts of land (see image)
Made for Elmer W. Armfield
November 6th, 1931
By H. Henigan
D-5640



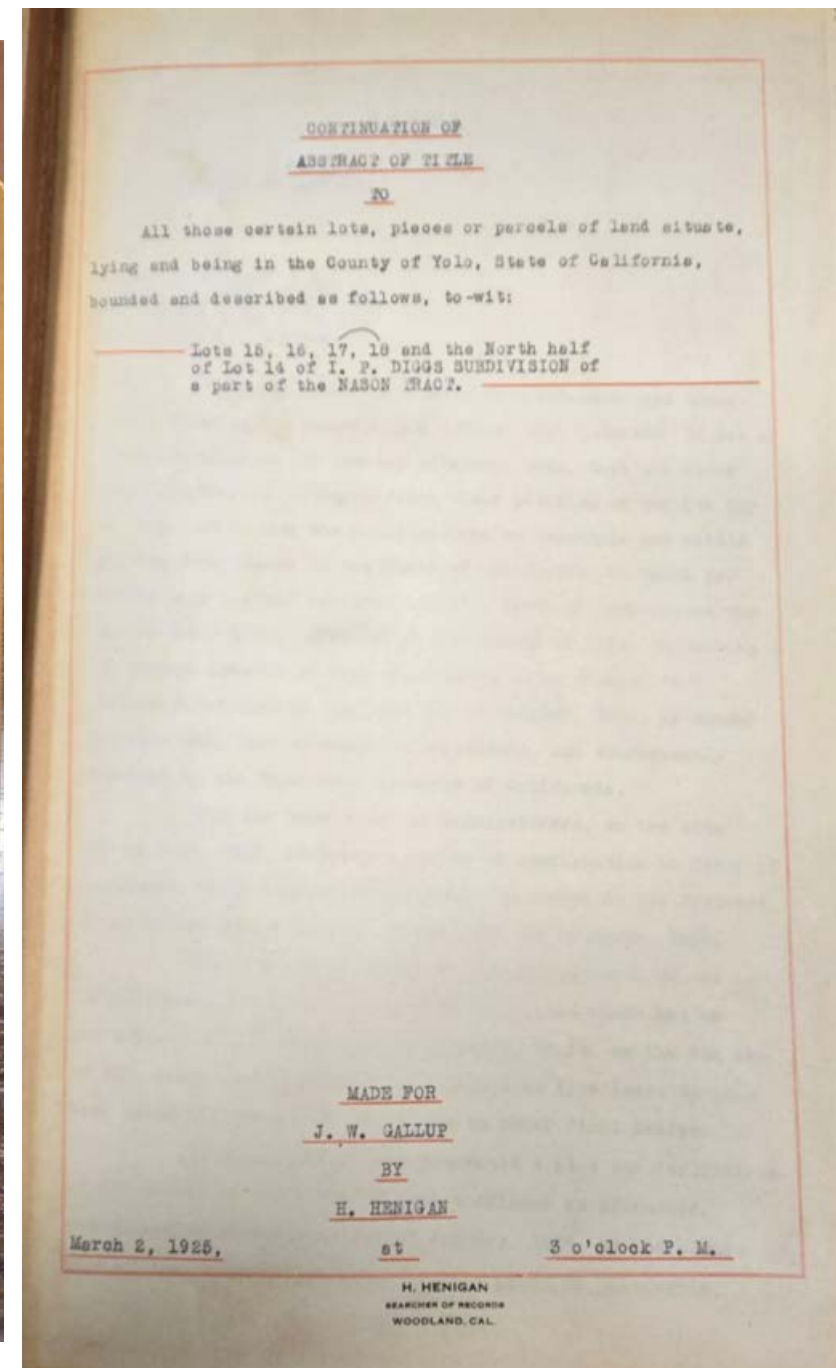
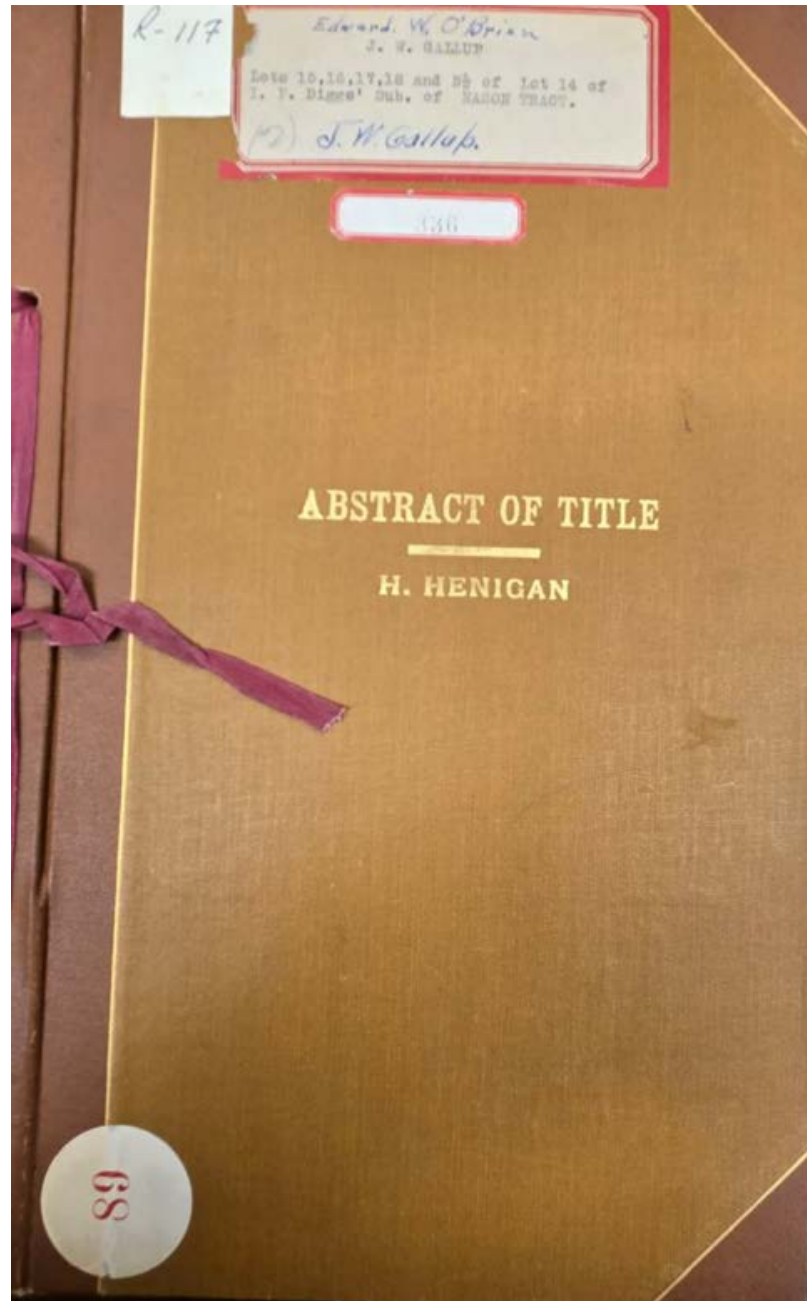
Abstract of Title to
Lots Nos. 1, 2, 12, 13 and 14 as said
lots are delineated and so designated
on that certain map of Elkhorn
Subdivision, Yolo County California,
filed for record in the office of the
County Recorder of said Yolo
County on the 6th day of February
1912, and recorded in Map Bok 2, at
page 51, Records of Yolo County,
California
Made for A. B. Eddy
July 7, 1927
By H. Henigan
D-5641



Abstract of Title to
Parker Tract, County of Yolo, State
of California, known and described
as Block numbered ten (10) as said
Block is so designated and delineated
on that certain map entitled "Map of
Parker Tract" and filled with the
County Recorder of the County of
Yolo, State of California.
Made for Yolo County Savings
Bank
November 6, 1924
By H. Henigan
D-5642



Abstract of Title to
Lots 15, 16, 17, 18 and the North
half of Lot 14 of I. P. DIGGS
SUBDIVISION of a part of the
NASON TRACT
Made for J.W. Gallup
March 2, 1925
By H. Henigan
D-5643



Abstract of Title to

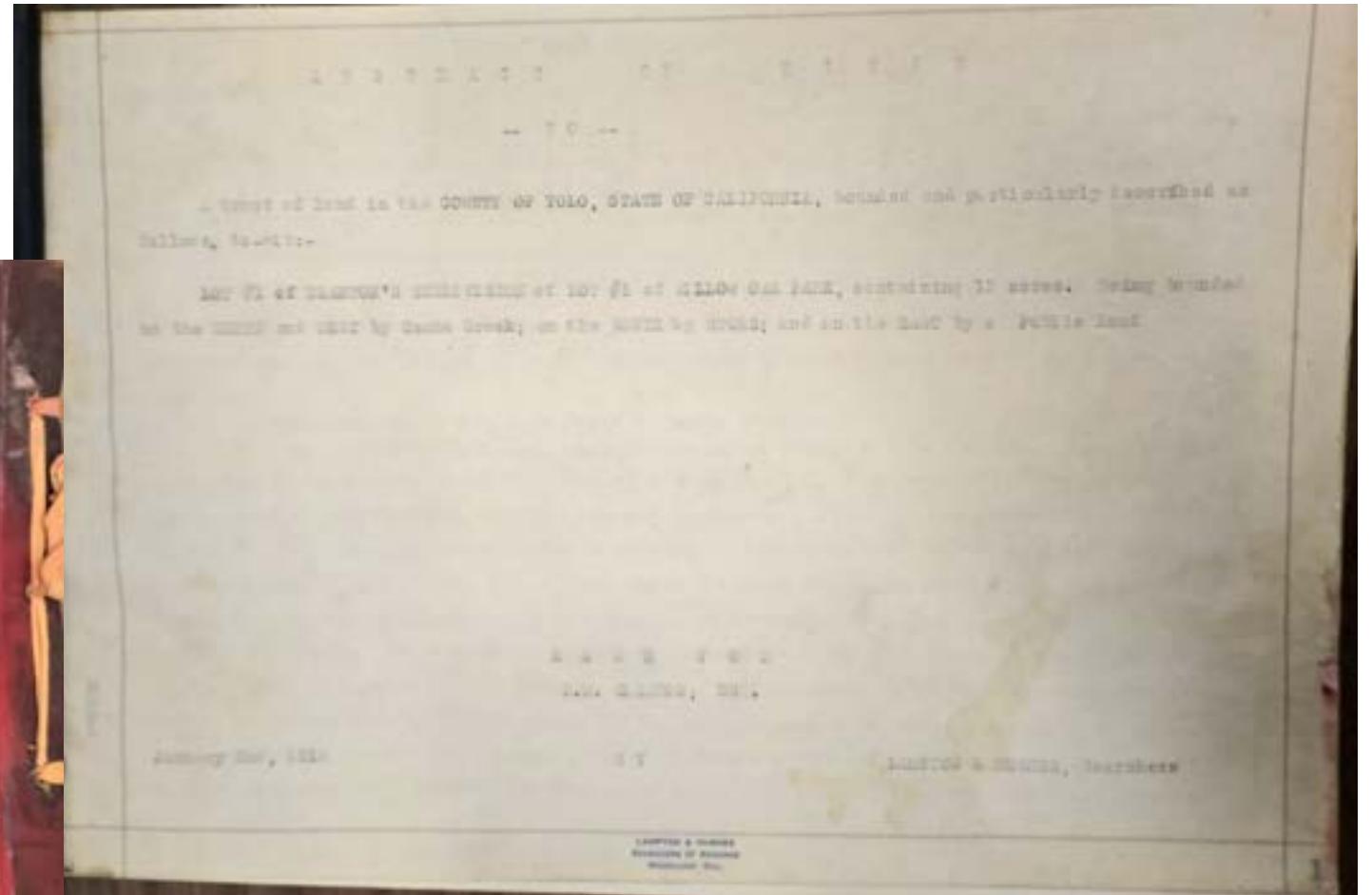
Lot #1 of CLANTON'S SUBDIVISION OF LOT #1 of WILLOW
OAK PARK, containng13 acres. Begin bounded on the NORTH and
WEST by Cache Creek; on the SOUTH by STORZ; and on the EAST
by Public Road.

Made for Dr. Clanton, Esq.

January 2nd, 1912

By Lampton & Hughes

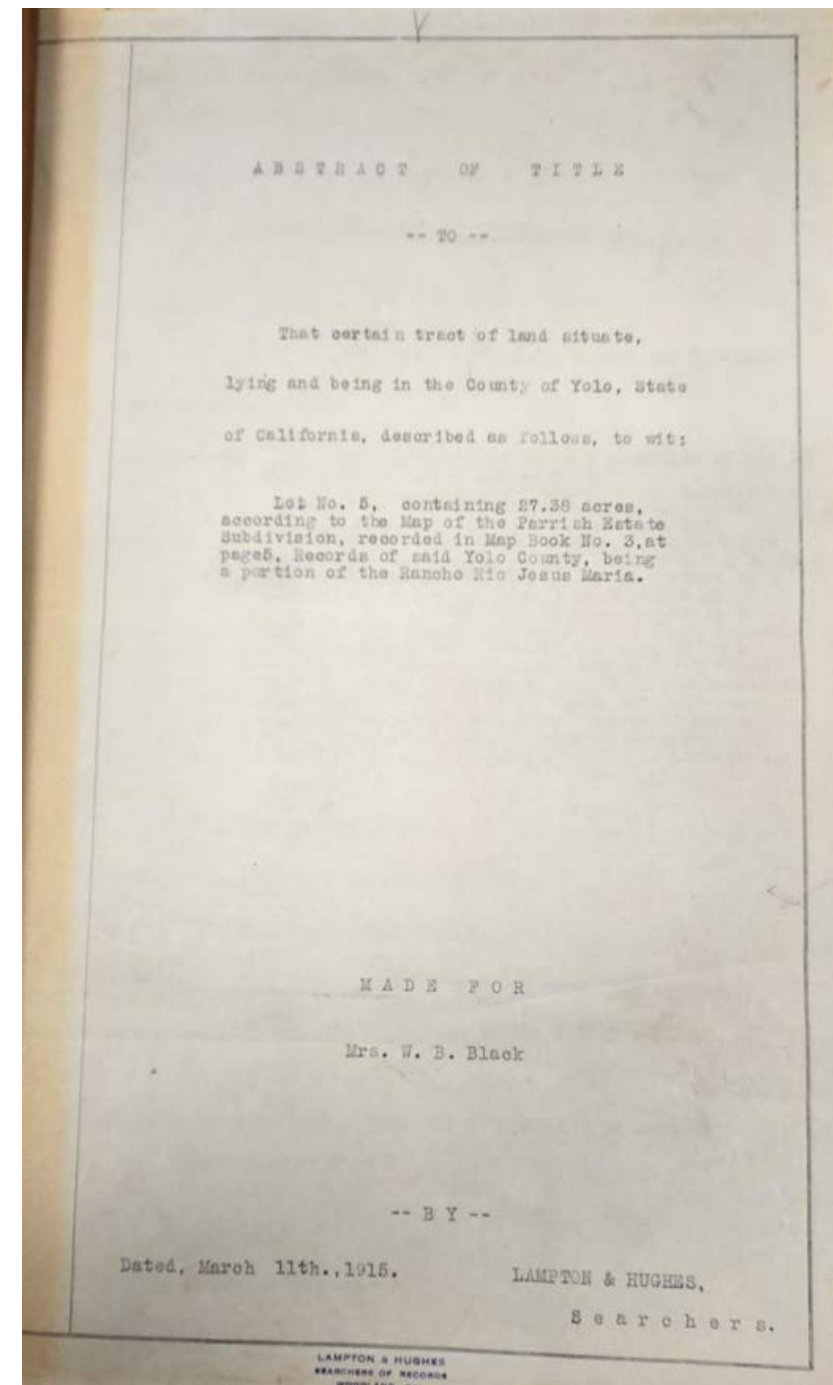
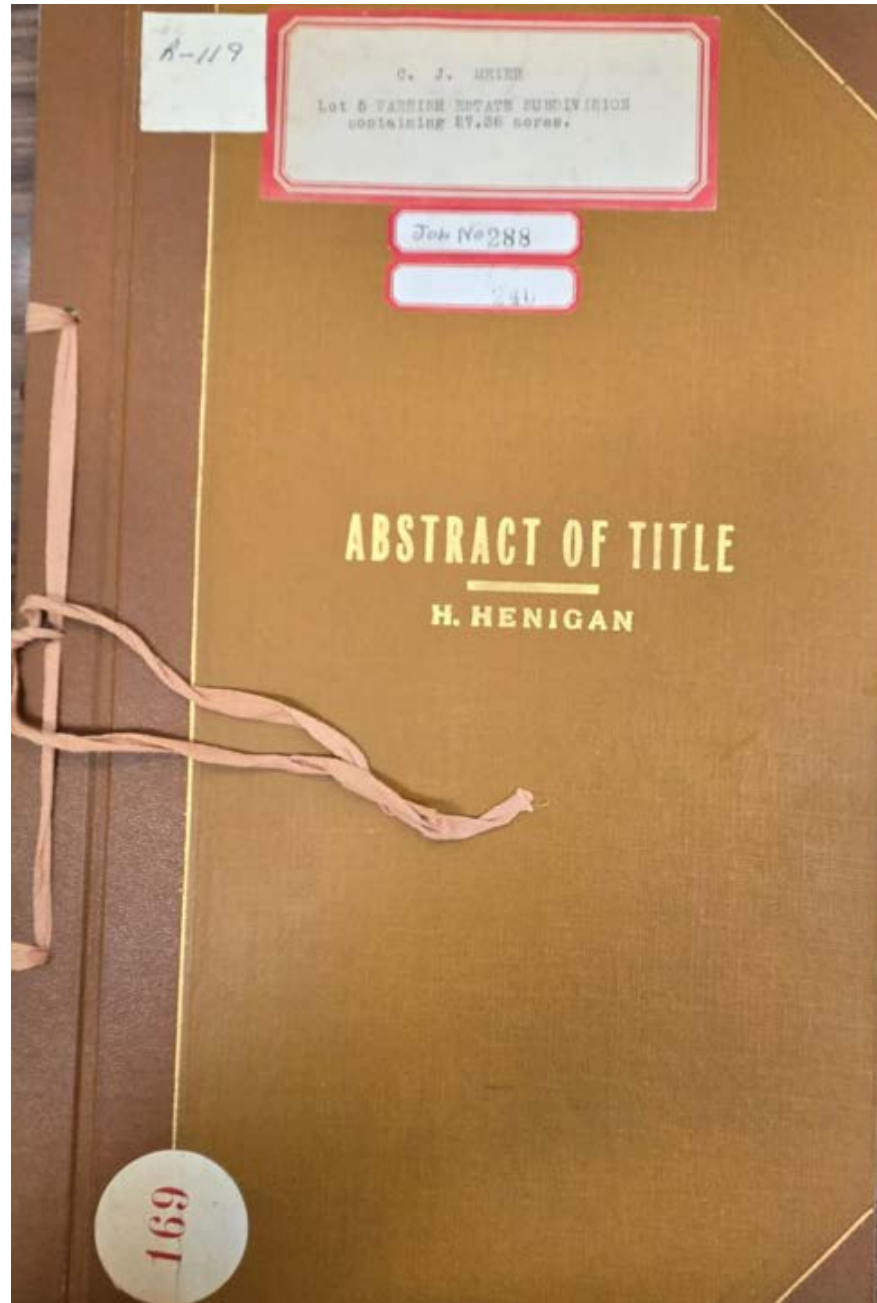
D-5644



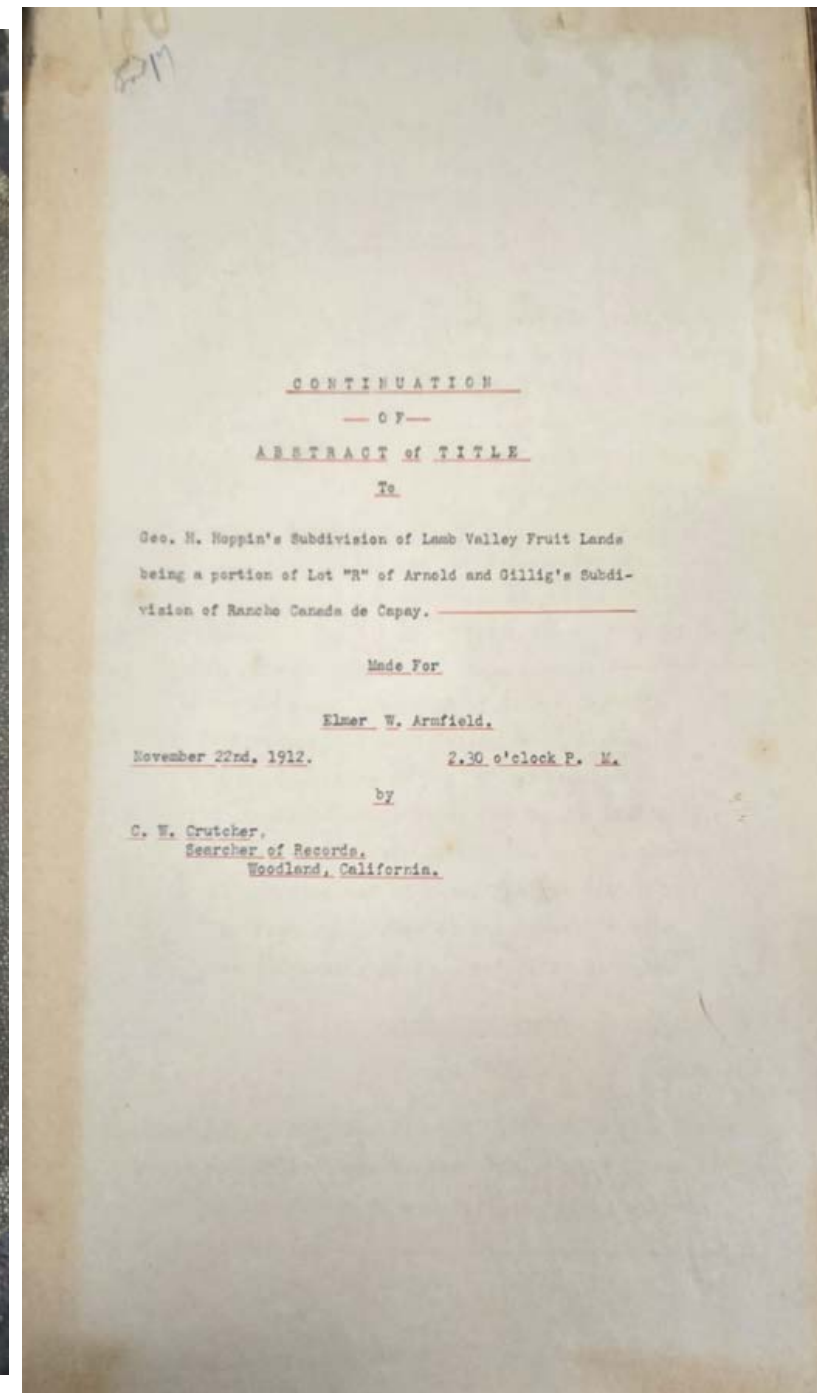
ABSTRACT OF TITLE
LAMPTON & HUGHES
SEARCHERS OF RECORDS
WOODLAND . . . YOLO COUNTY, CAL.

311-8
1166

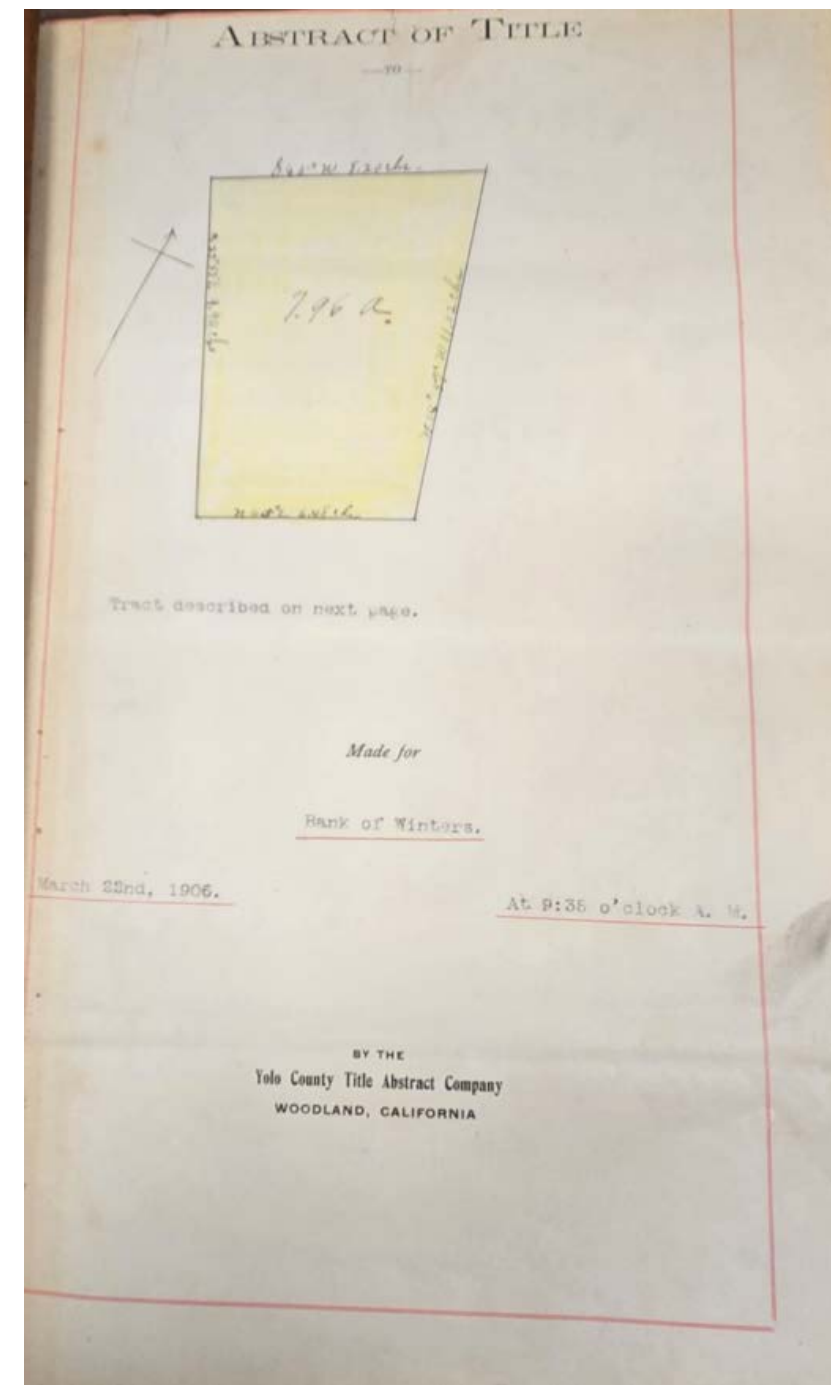
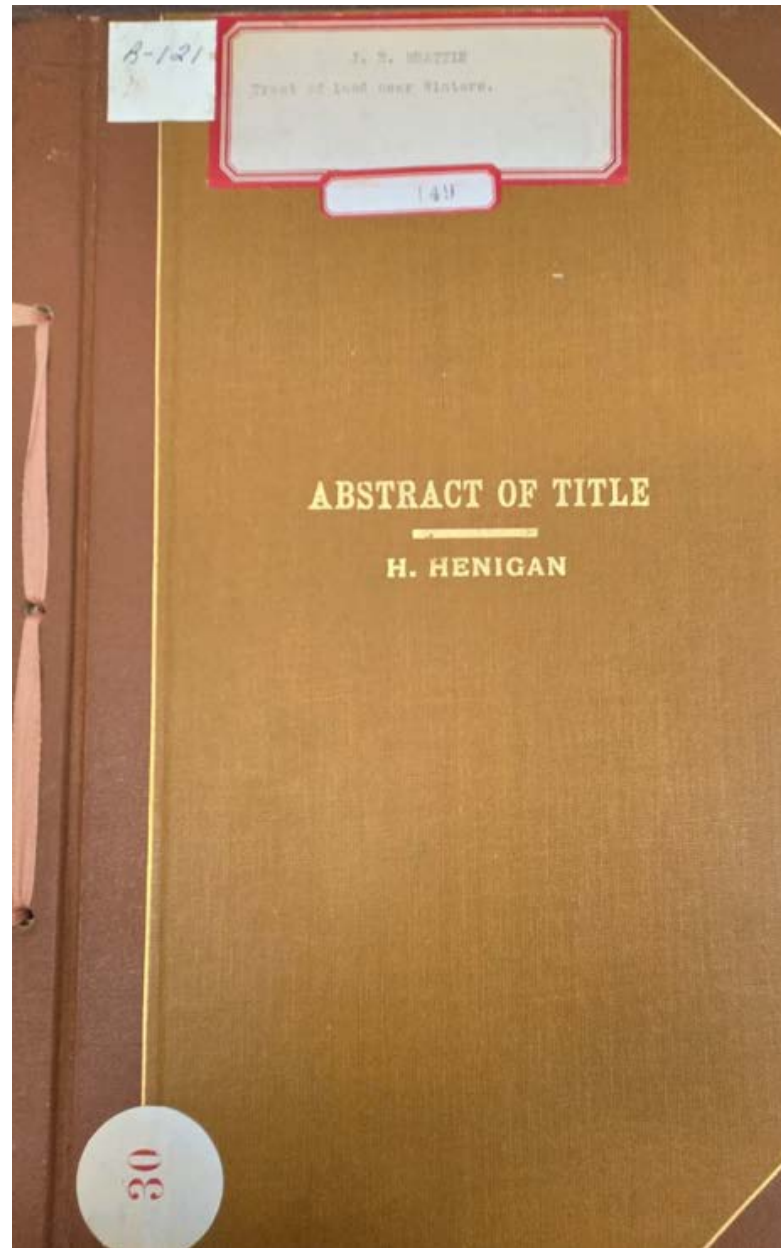
Abstract of Title to
Lot No. 5, containing 27.38
acres, according to the Map of the
Parrish Estate Subdivision,
recorded in Map Book No. 3, at
page 5, Records of said Yolo
County, being a portion of the
Rancho Rio Jesus Maria
Made for Mrs. W. B. Black
March 11th, 1915
By Lampton & Hughes
D-5645



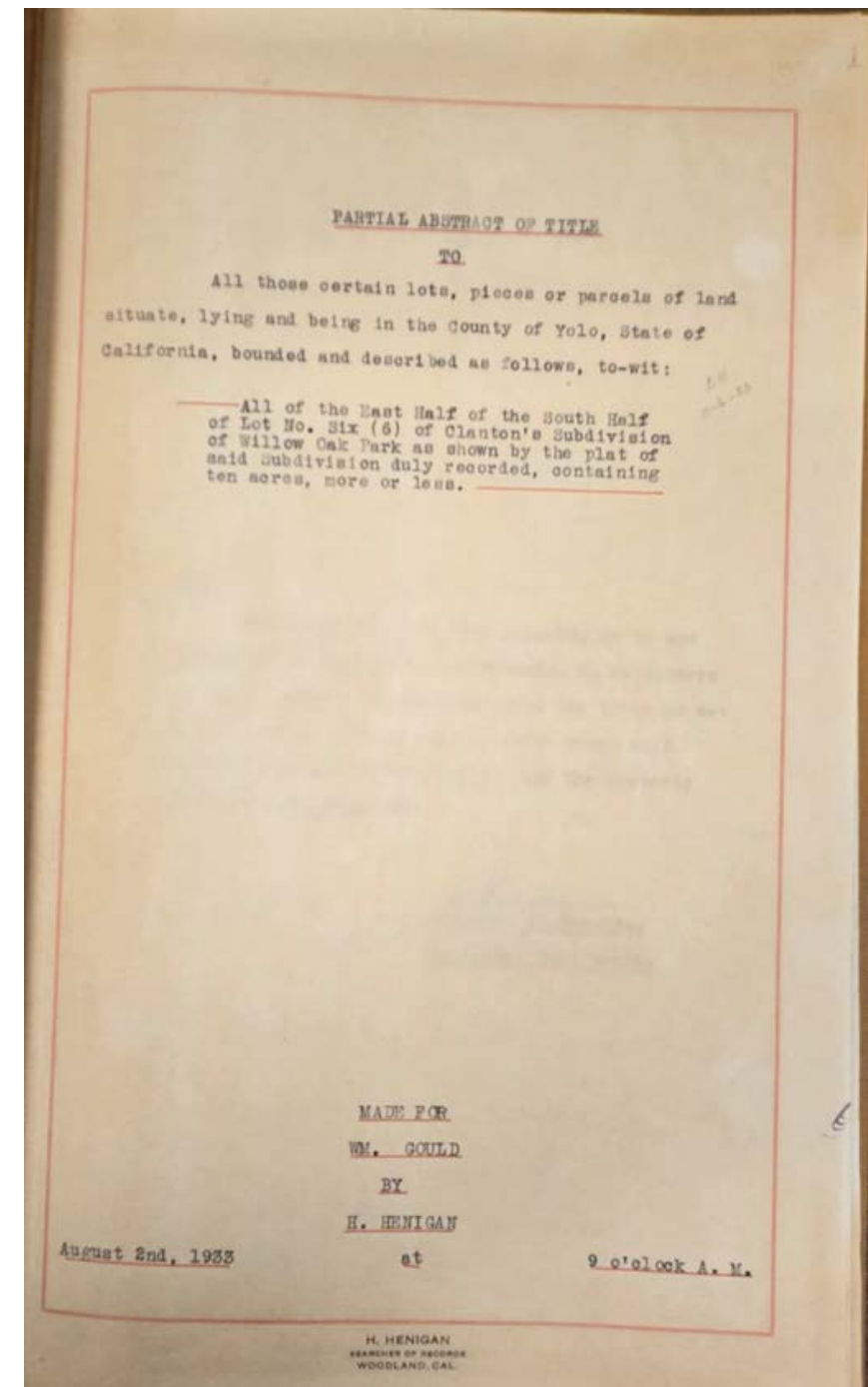
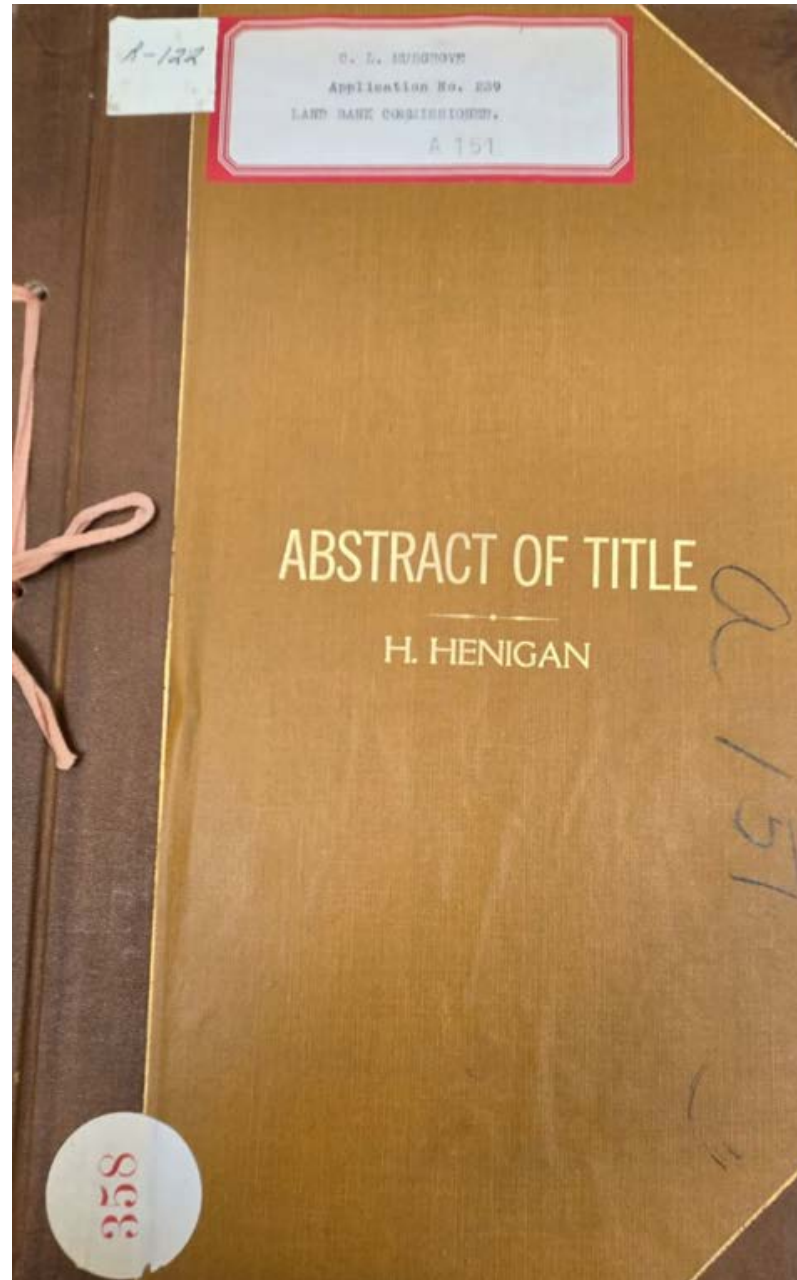
Abstract of Title to
Geo. H. Hoppin's Subdivision of
Lamb Valley Fruit Lands being a
portion of Lot "R" of Arnold and
Gillig's Subdivision of Rancho
Canada de Capay
Made for Elmer W. Armfield
November 22nd, 1912
By C. W. Crutcher, Searcher of
Records
D-5646



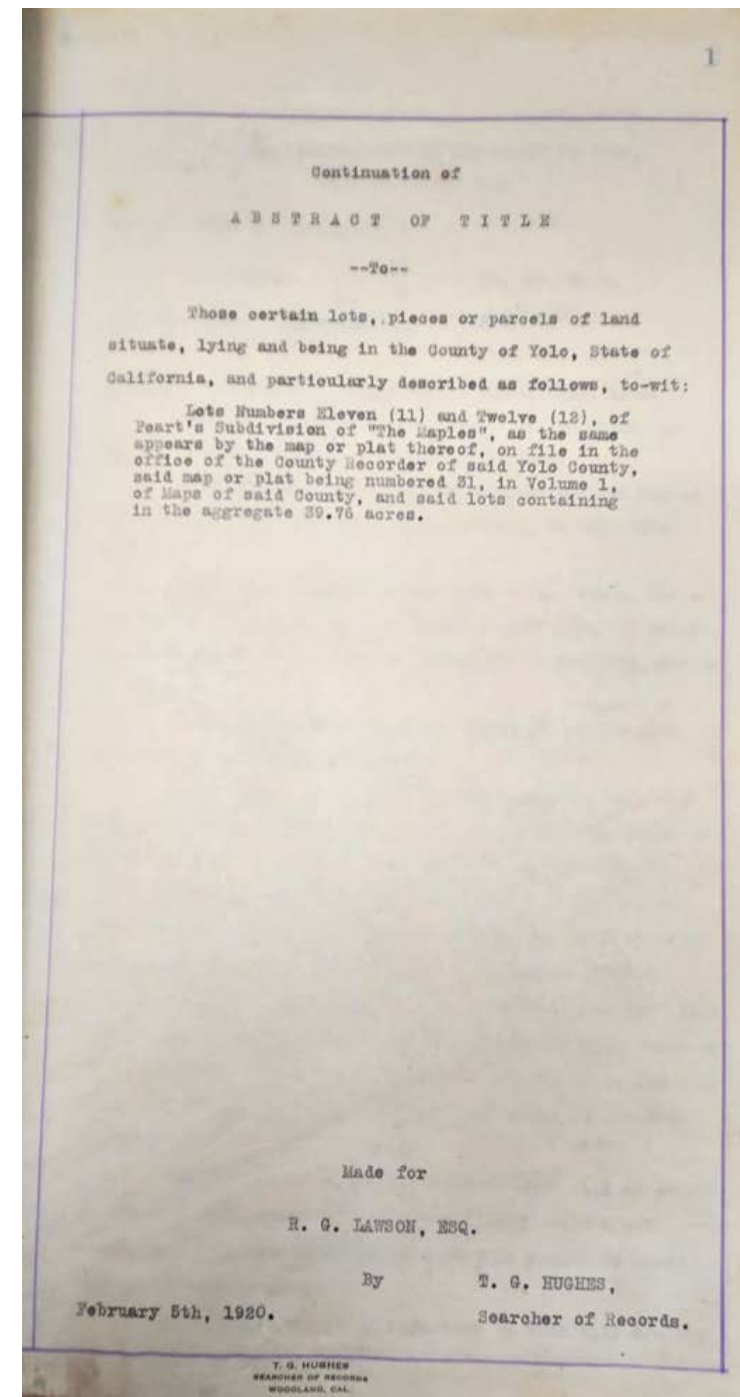
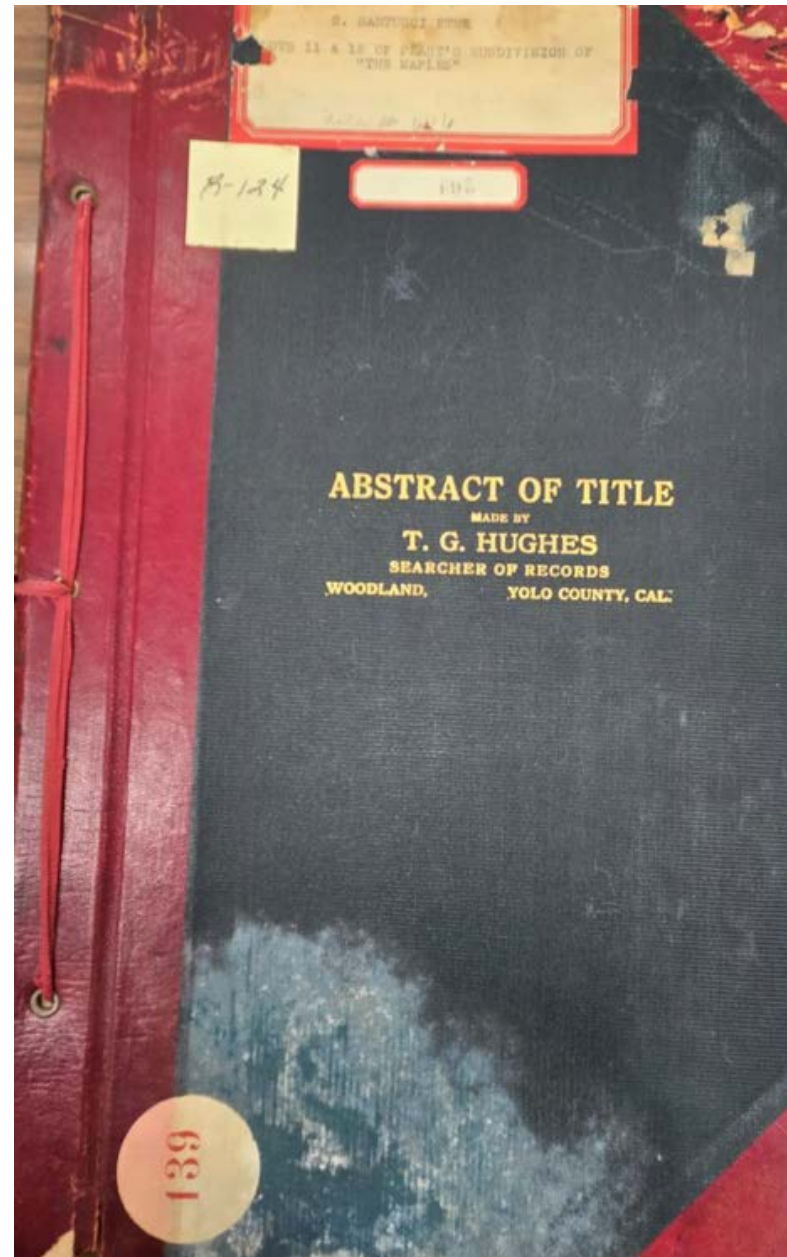
Abstract of Title to
Tract illustrated on the right
Made for Bank of Winters
March 22nd, 1906
By Yolo County Title Abstract
Company
D-5647



Abstract of Title to
All of the East Half of the South
Half of Lot no. Six (6) of
Clanton's Subdivision of Willow
Oak Park as shown by the plat
of said Subdivision duly
recorded, containing ten acres,
more or less
Made for WM. Gould
August 2nd, 1933
By H. Henigan
D-5648



Abstract of Title to
Lots Numbers Eleven (11) and
Twelve (12), of Peart's
Subdivision of the "Maples", as
the same appears by the map or
plat thereof, on file in the office
of the County Recorder of said
Yolo County, said map or plat
being numbered 31, in Volume
1, of Maps of said County, and
said lots containing in the
aggregate 39.76 acres.
Made for R. G. Lawson, ESQ.
February 5th, 1920
By T. G. Hughes, Searcher of
Records
D-5650



Abstract of Title to

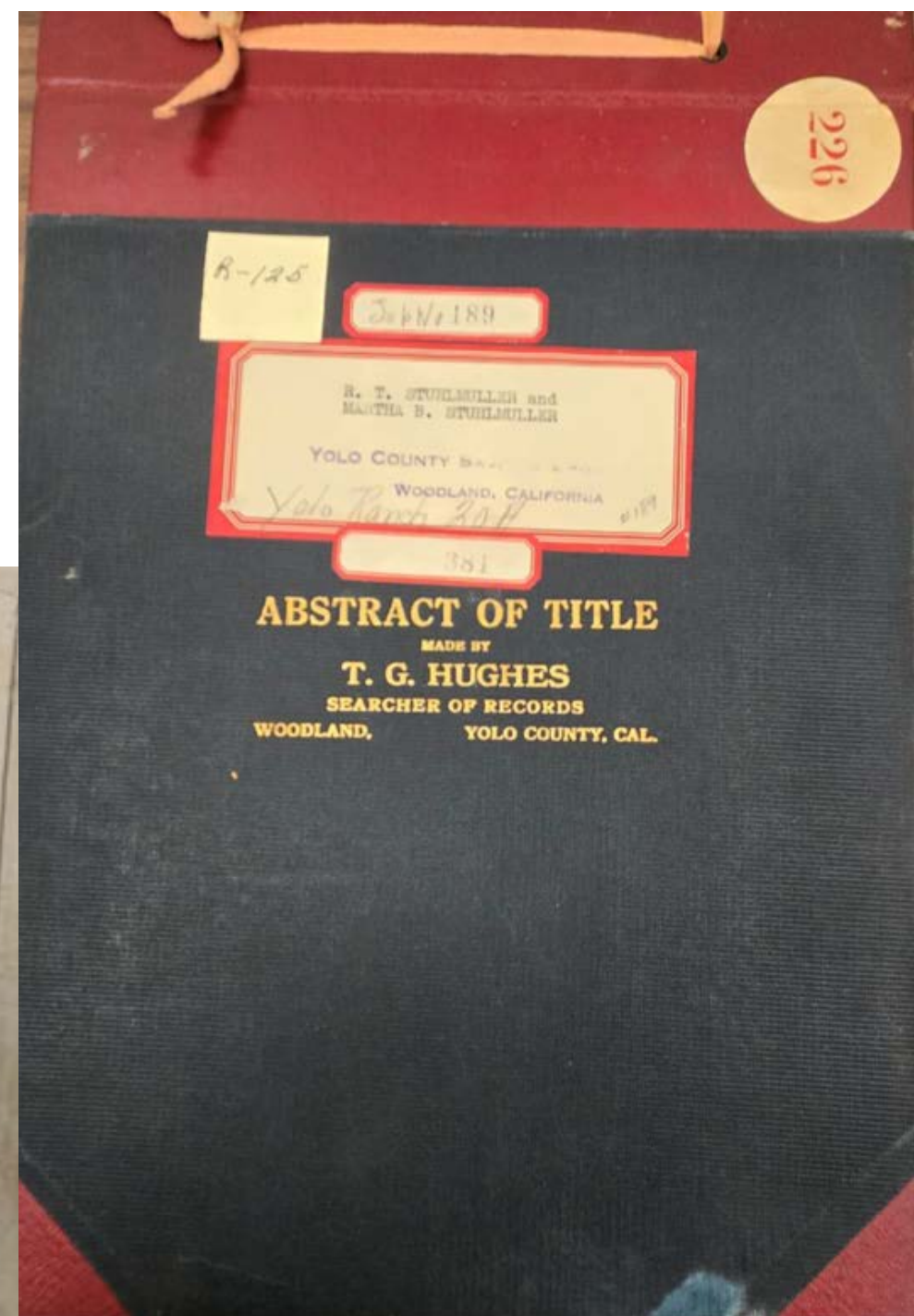
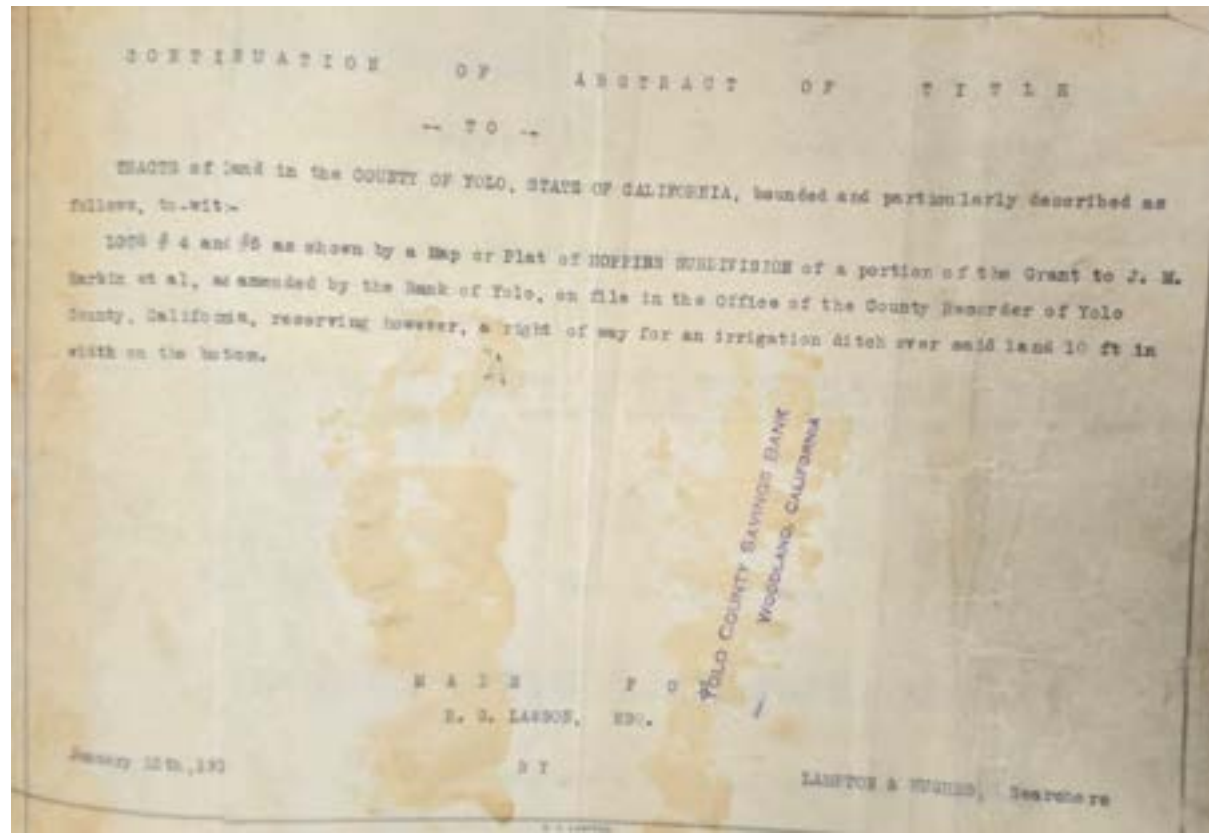
Lots # 4 and #5 as shown by a Map or Plat of HOPPINS SUBDIVISION of a portion of the Grant to J. Harbin et al, as amended by the Bank of Yolo, on file in the Office of the County Recorder of Yolo County, California, reserving however, a right of way for an irrigation ditch over said land 10 ft in width on the bottom

Made for R. G. Lawson, ESQ.

January 15th, 191x

By Lampton & Hughes, Searchers

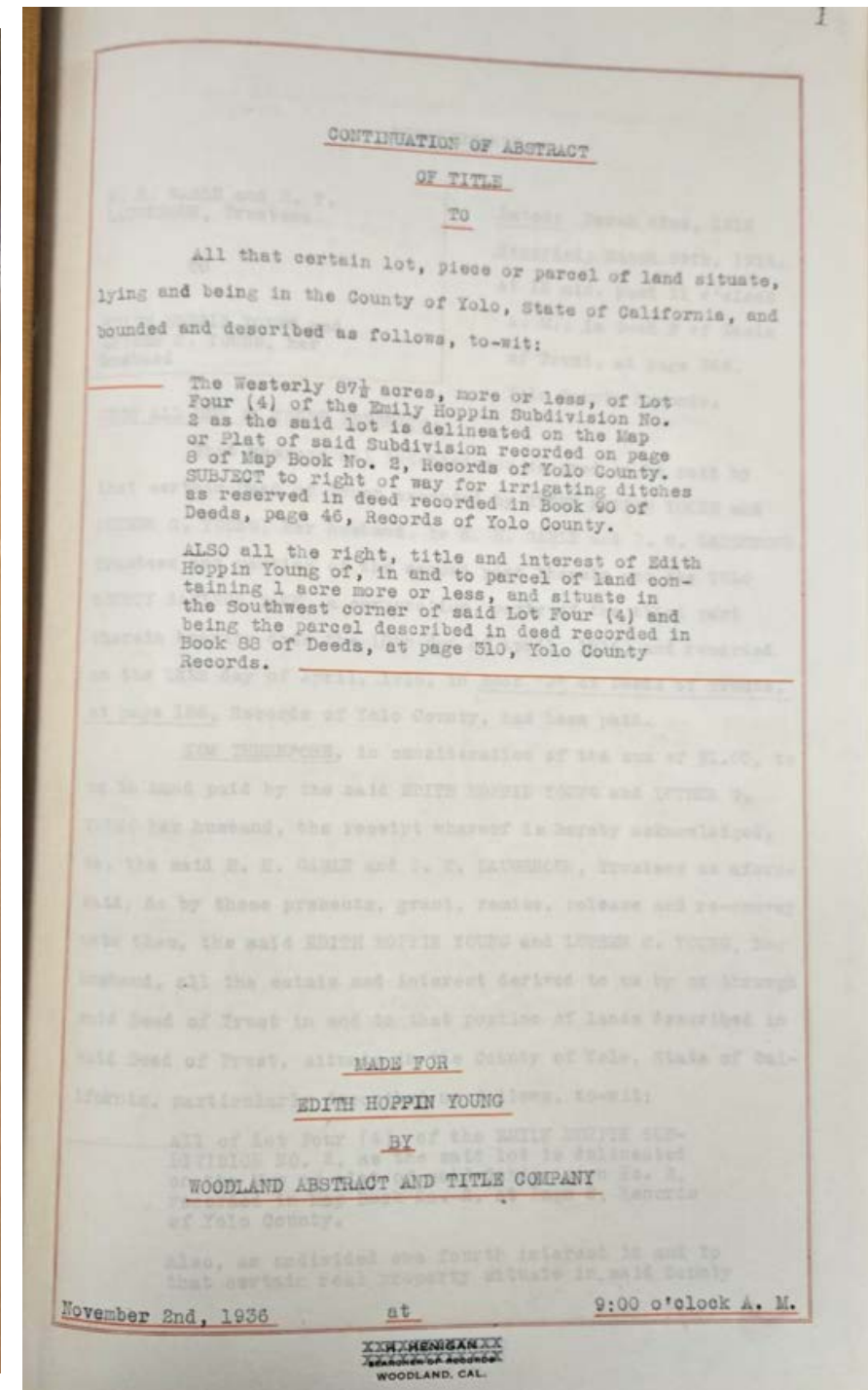
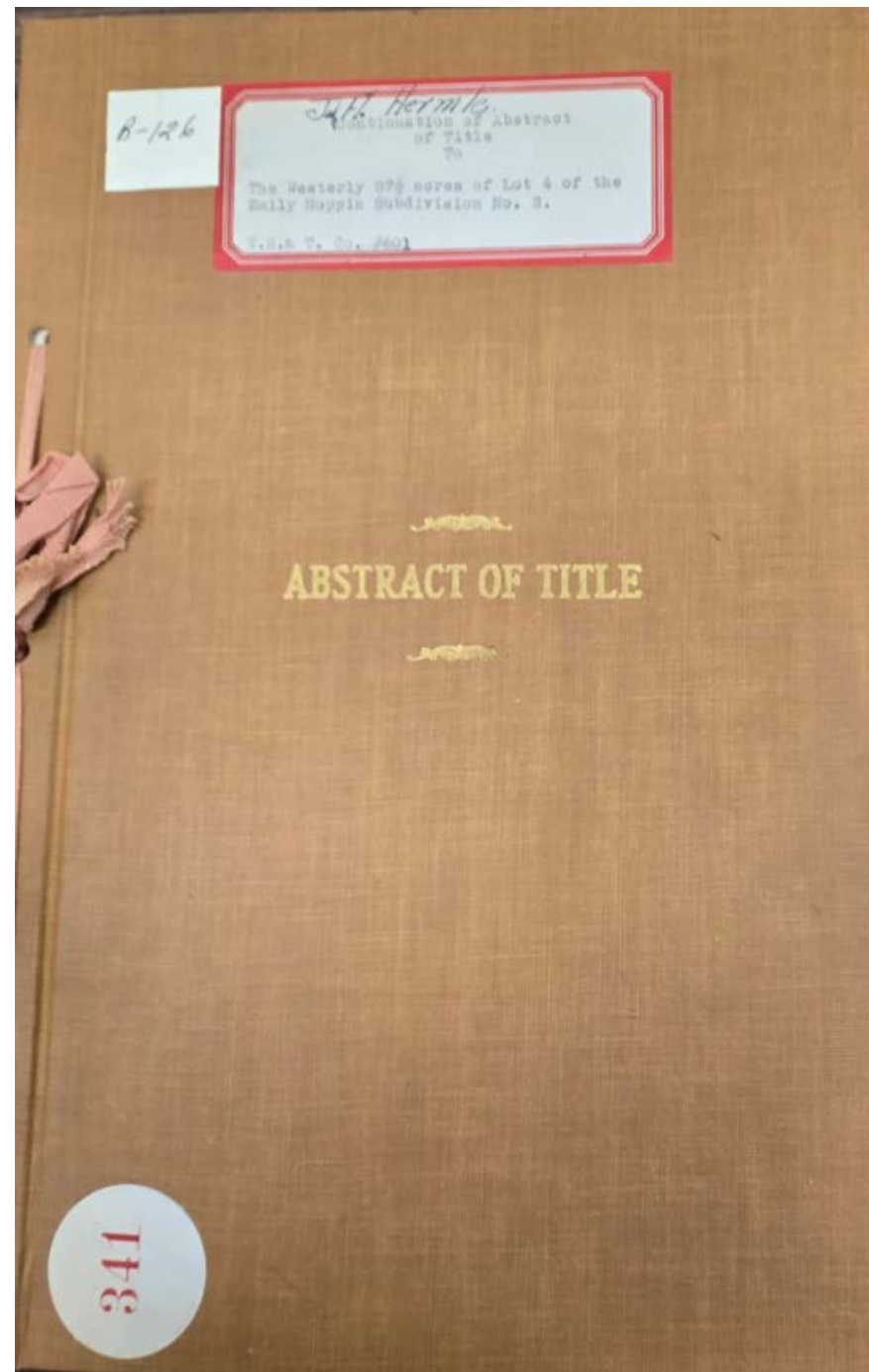
D-5651



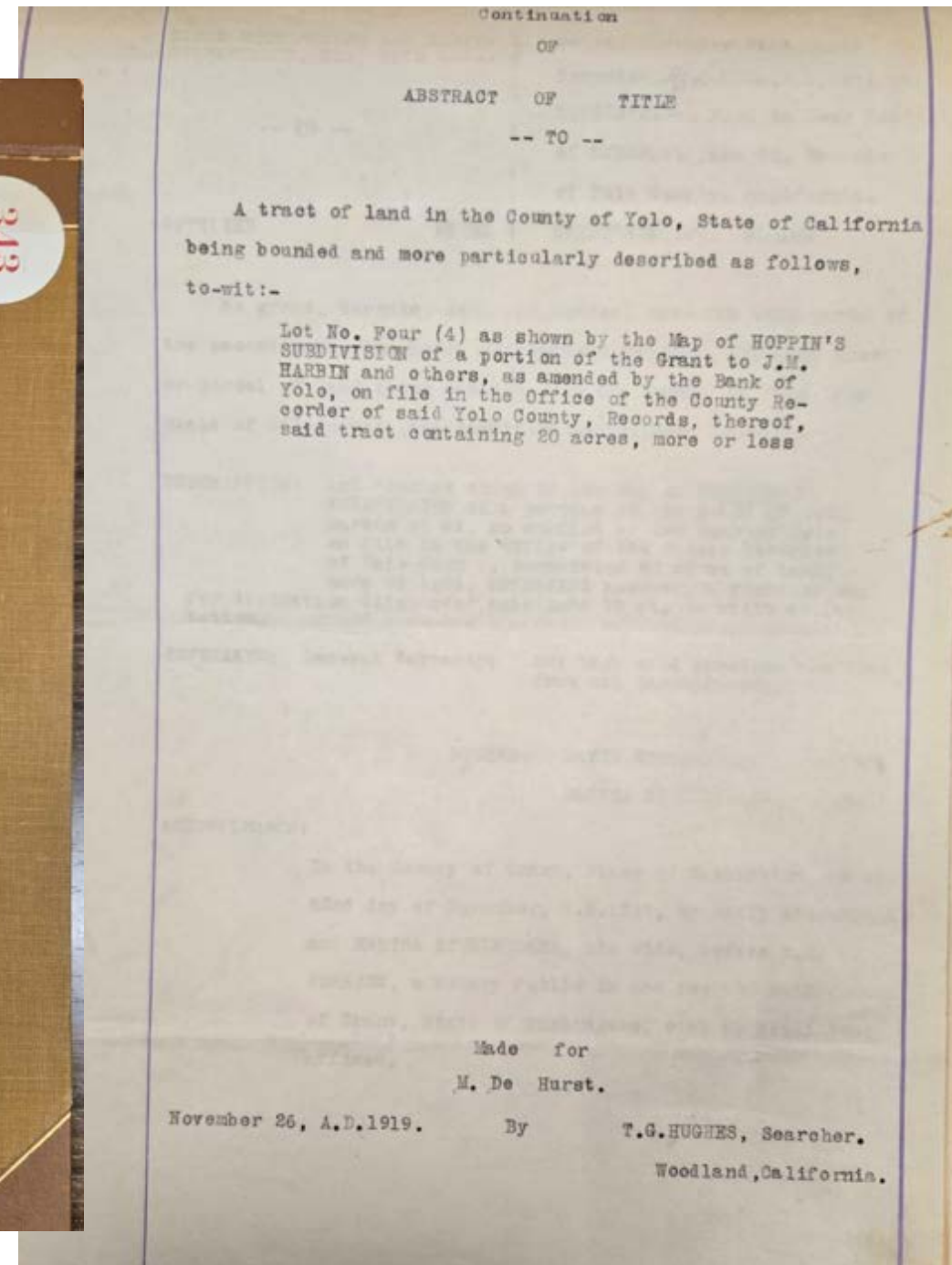
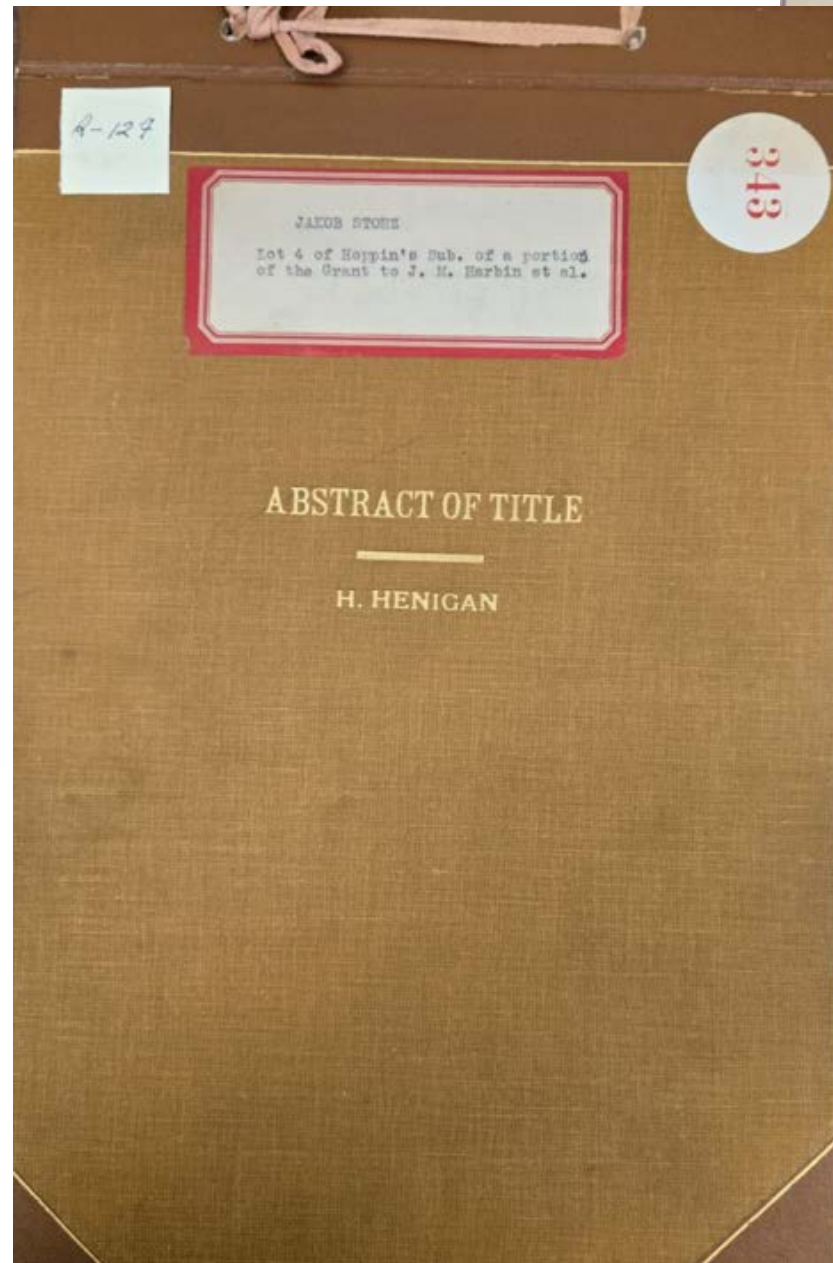
Abstract of Title to
The Westerly 87 ½ acres, more or less, of Lot Four (4) of the Emily Hoppin Subdivision No. 2 as the said lot is delineated on the Map or Plat of said Subdivision recorded on page 98 of Map Book No. 2, Records of Yolo County.

SUBJECT to right of way for irrigating ditches as reserved in deed recorded in Book 90 of Deeds, page 46, Records of Yolo County. Also all the right, title and interest of Edith Hoppin Young of, in an to parcel of land containing 1 acre more or less, and situate in the Southwest corner of said Lot four (4) and being the parcel described in deed recorded in Book 88 of Deeds, at page 310, Yolo County Records.

Made for Edith Hoppin Young
November 2nd, 1936
By H. Henigan
D-5652



Abstract of Title to
Lot No. Four (4) as shown by the
Map of HOPPIN's SUBDIVISION
of a portion of the Grant to J. M.
HARBIN and others, as amended
by the Bank of Yolo, on file in the
Office of the County Recorder of
said Yolo County, Records,
thereof, said tract containing 20
acres, more or less
Made for M. De Hurst
November 26, 1919
By T. G. Hughes, Searcher
D-5653

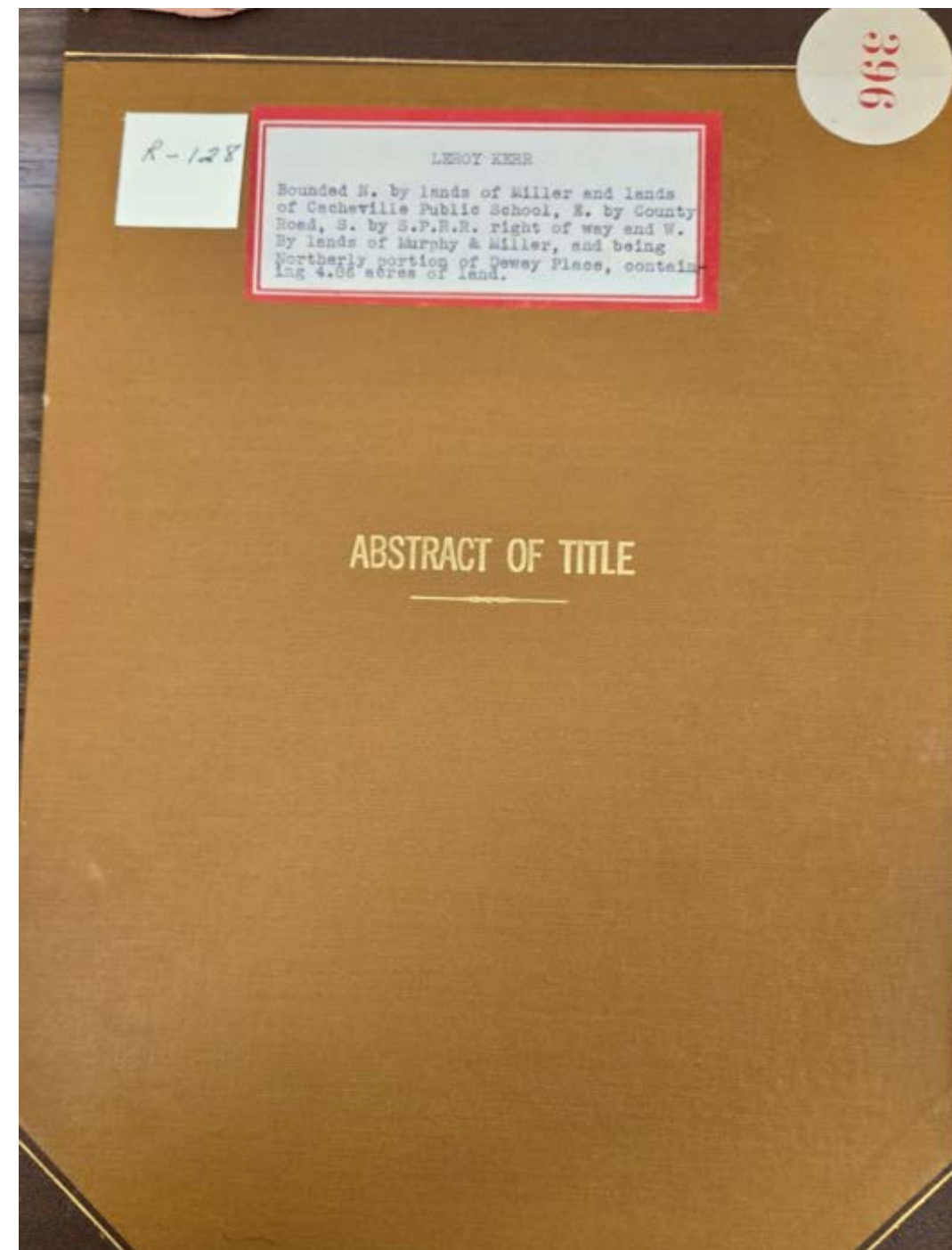
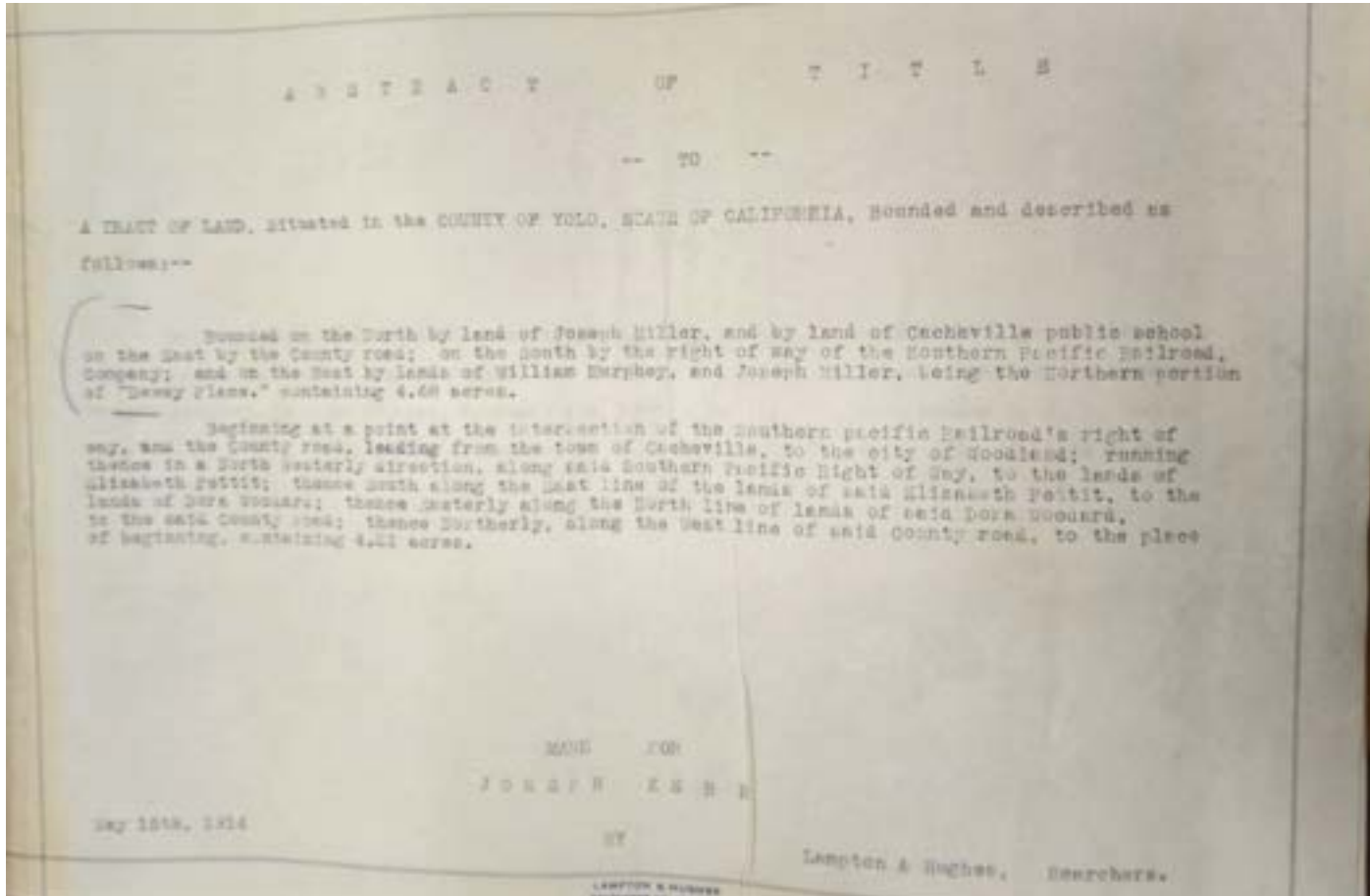


Abstract of Title to
Bounded N. by lands of Miller and lands of Cachville Public School, E.
by County Road, S. by S. P. R. R. right of way and W. By lands of
Murphy & Miller, and being Northerly portion of Dewey Place,
containing 4.86 acres of land. (see image for more)

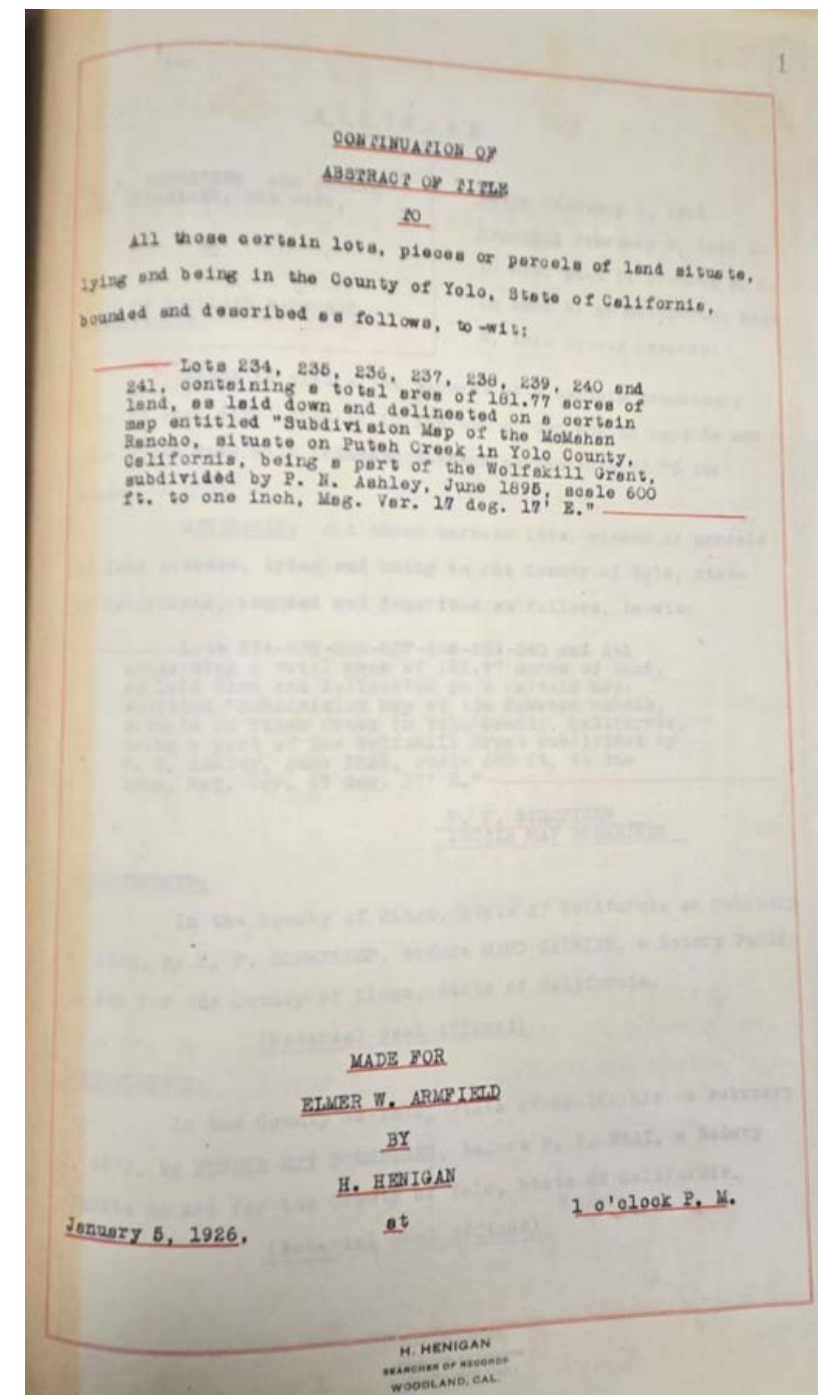
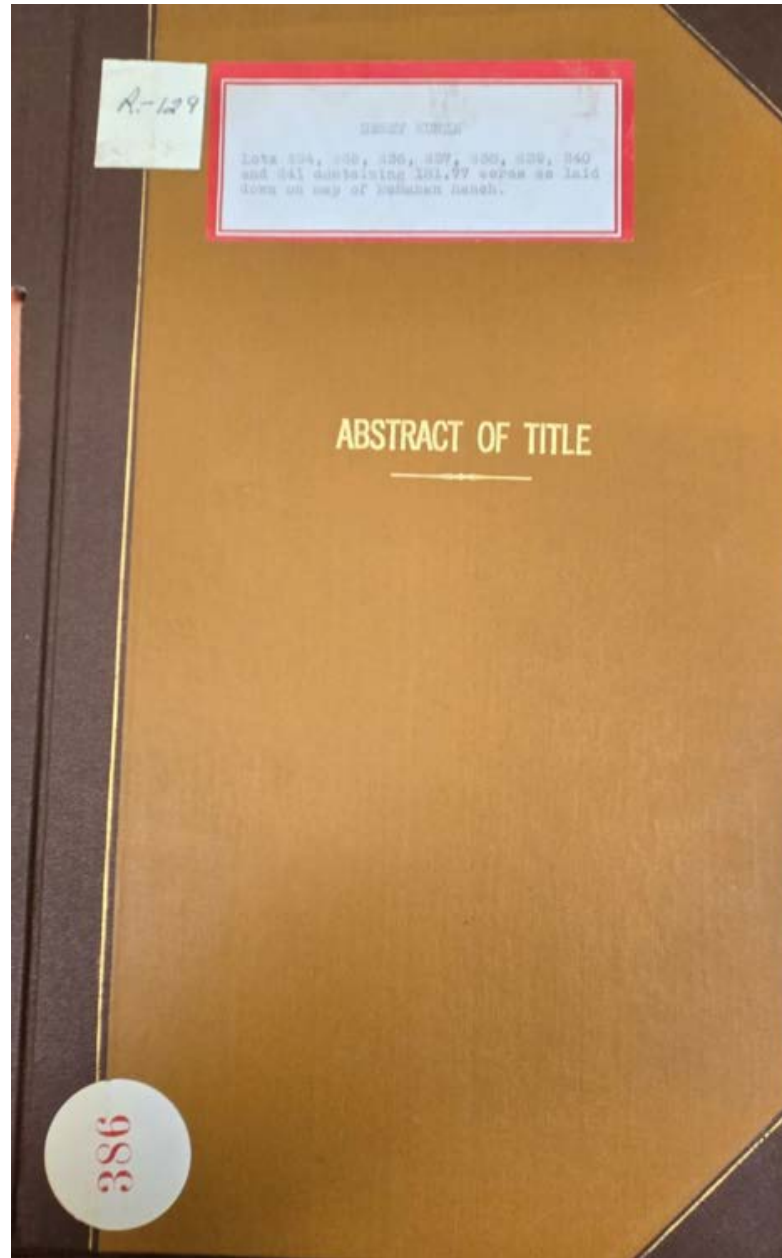
Made for Joseph Kerr

May 15th, 1914

By Lampton & Hughes, Searchers
D-5654



Abstract of Title to
Lots 234, 235, 236, 237, 238, 239, 240,
and 241, containing a total area of
181.77 acres of land, as laid down and
delineated on a certain map entitled
“Subdivision Map of the McMahan
Rancho, situate on Putah Creek in Yolo
Count, California, being a part of the
Wolfskill Grant, subdivided by P. N.
Ashley, June 1895, scale 600ft. To one
inch, Mag. Var. 17deg. 17' E.”
Made for Elmer W. Armfield
January 5, 1926
By H. Henigan
D-5655

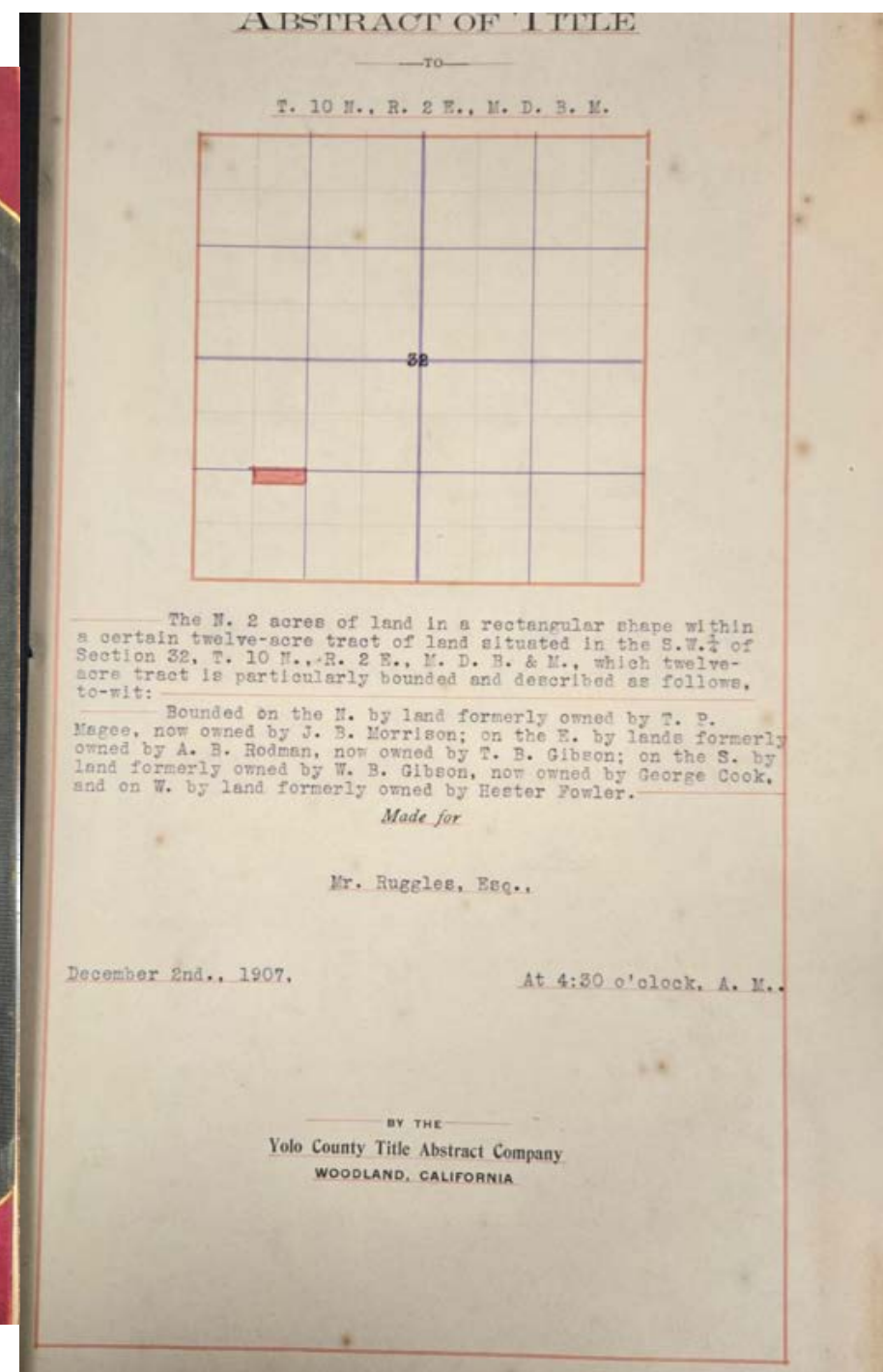
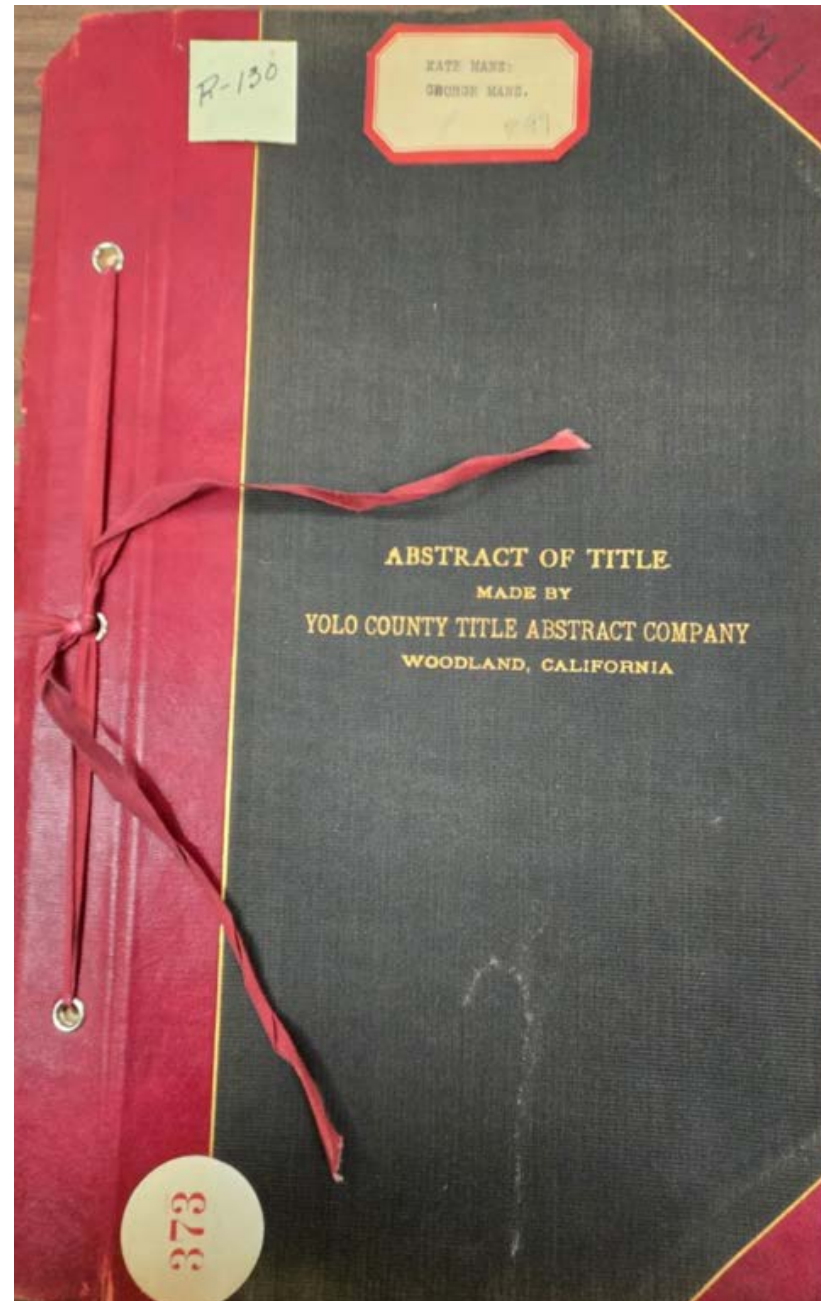


Abstract of Title to

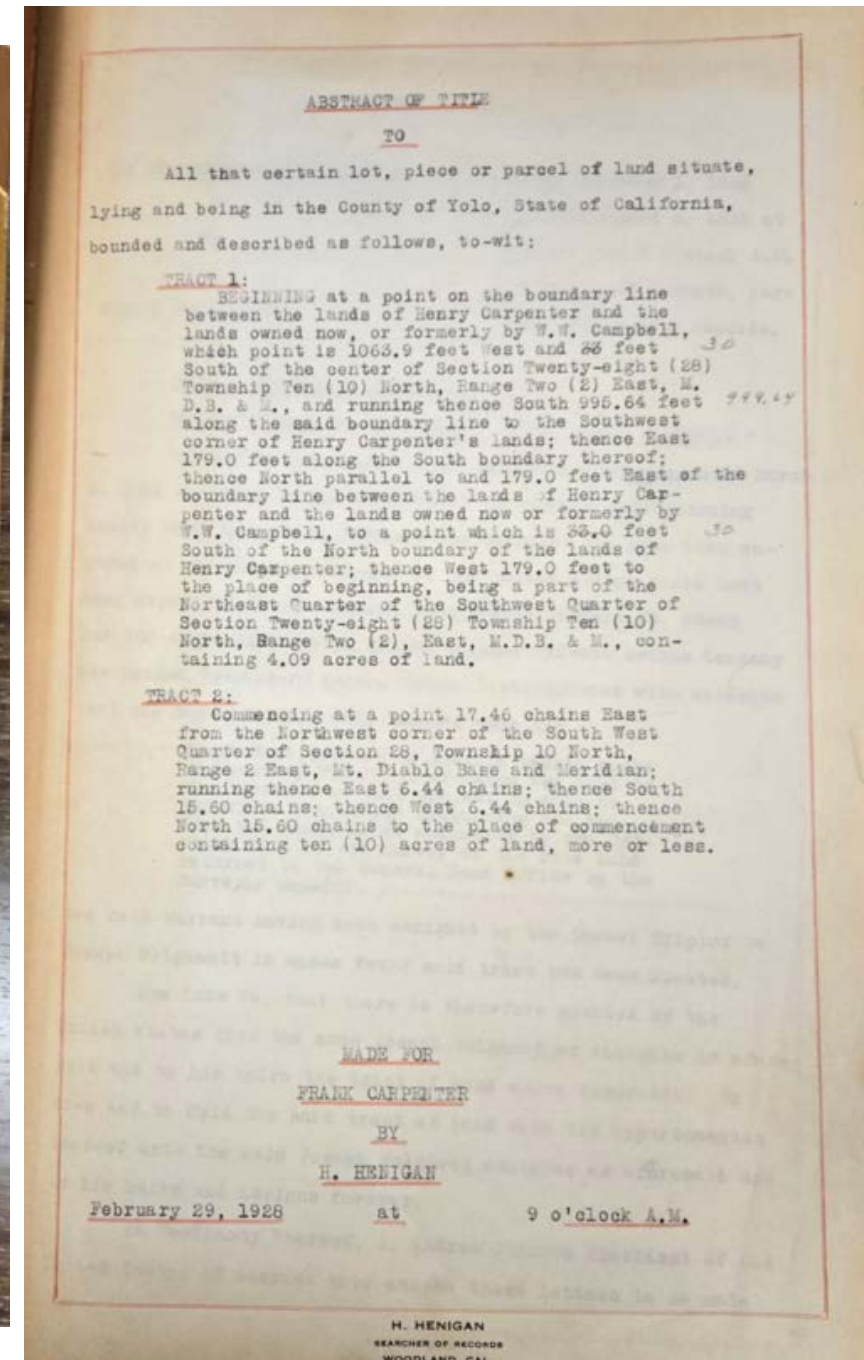
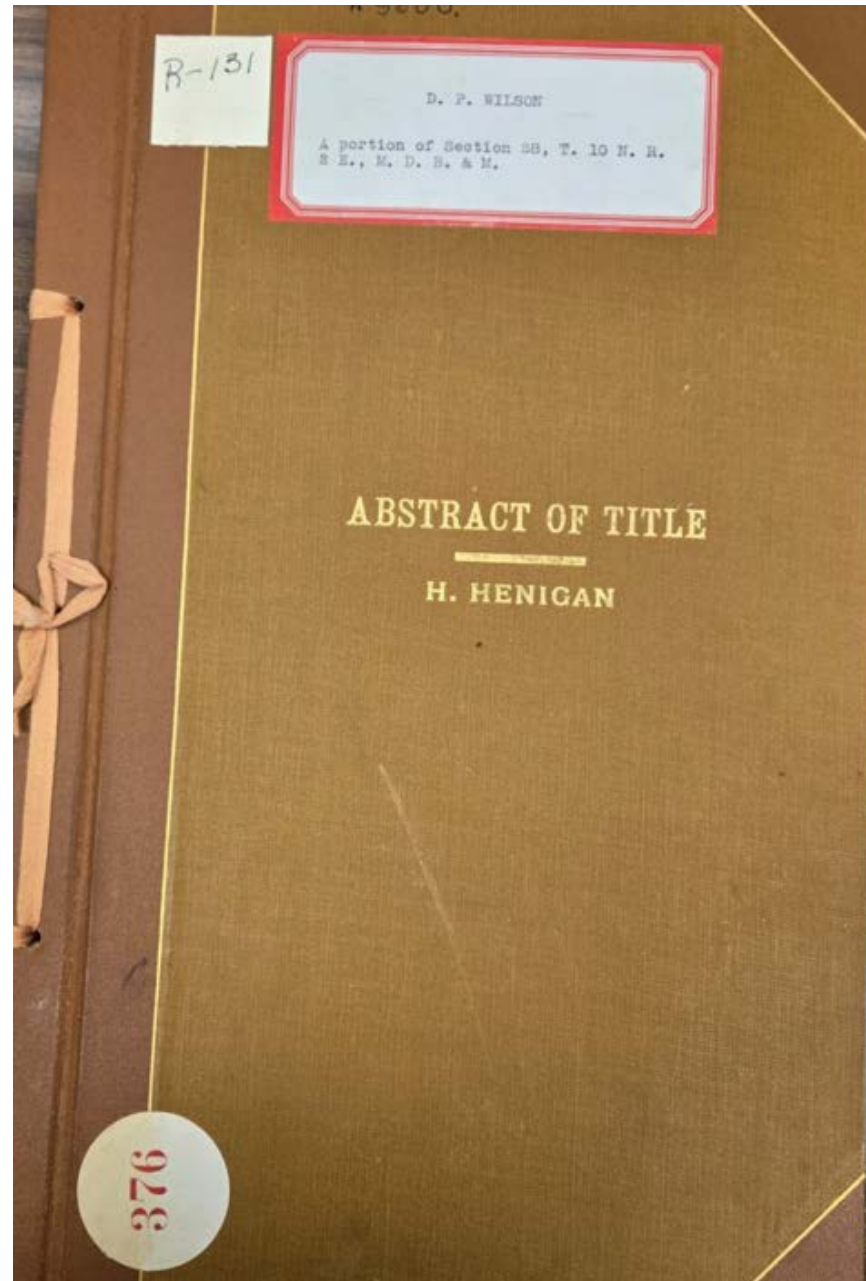
The N. 2 acres of land in a rectangular shape within a certain twelve-acre tract of land situated in the S. W. $\frac{1}{4}$ of Section 32, T. 10 N. , R. 2 E., M. D. B. & M., which twelve-acre tract is particularly bounded and described as follows to wit Bounded on the N. by land formerly owned by T. P. Magee, now owned by J. B. Morrison; on the E. by the lands formerly owned by A. B. Rodman, now owned by T. B. Gibson; on the S. by land formerly owned by W. B. Gibson, now owned by George Cook, and on W. by land formerly owned by Hester Fowler

Made for Mr. Ruggles, Esq.,
December 2nd., 1907

By Yolo County Title Abstract
Company
D-5656

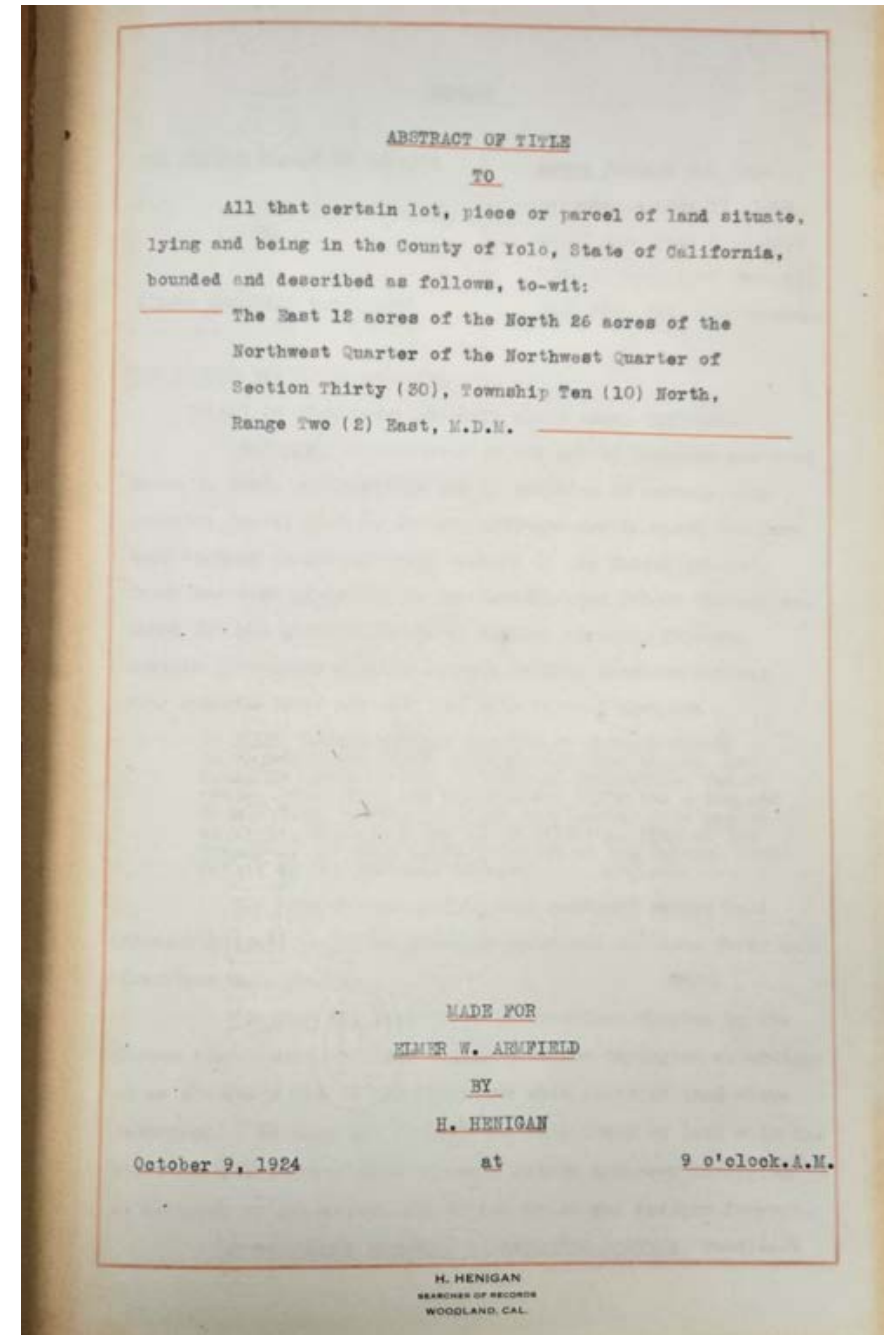
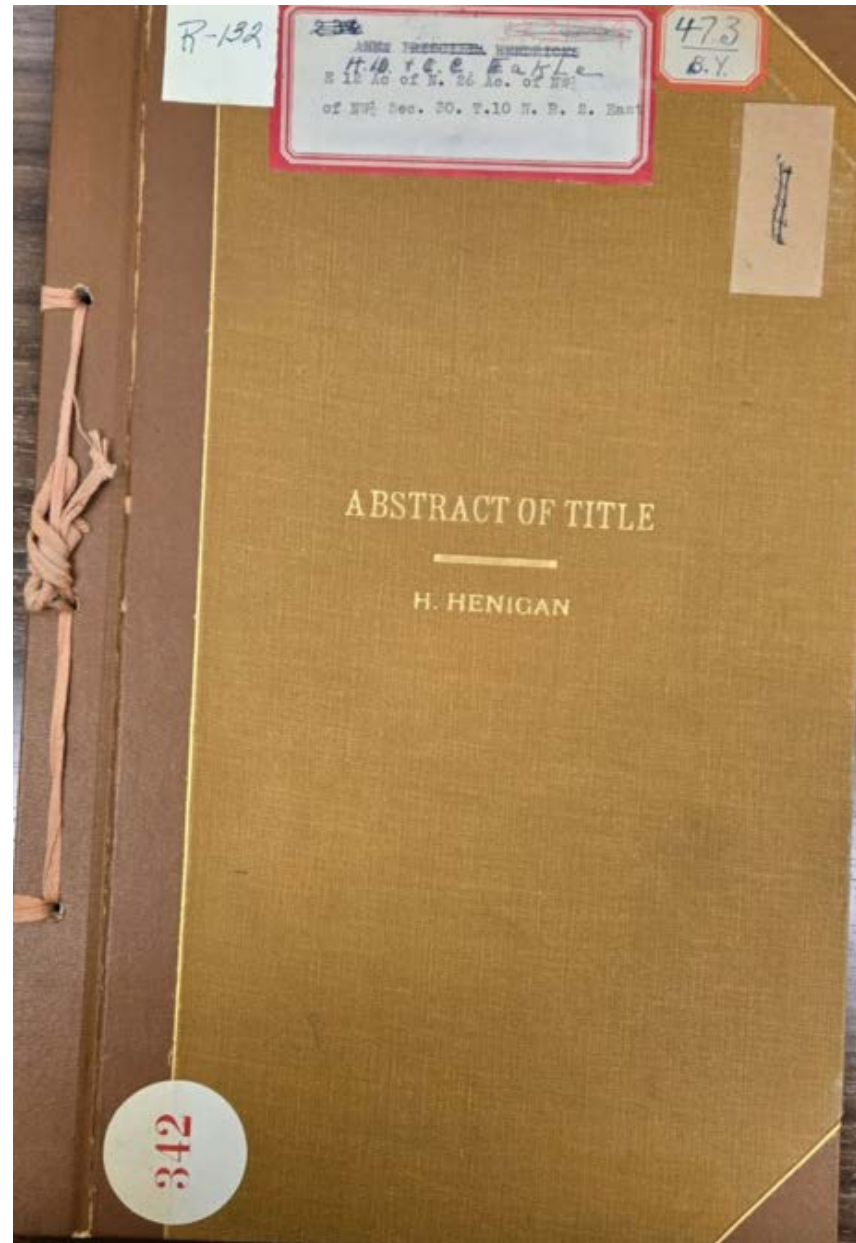


Abstract of Title to
Two tracts (see image)
Made for Frank Carpenter
February 29, 1928
By H. Henigan
D-5657



The East 12 acres of the North 26
acres of the Northwest Quarter of
the Northwest Quarter of Section
Thirty (30), Township Ten (10)
North, Range Two (2) East, M. D.
M.

Made for Elmer W. Armfield
October 9, 1924
By H. Henigan
D-5658



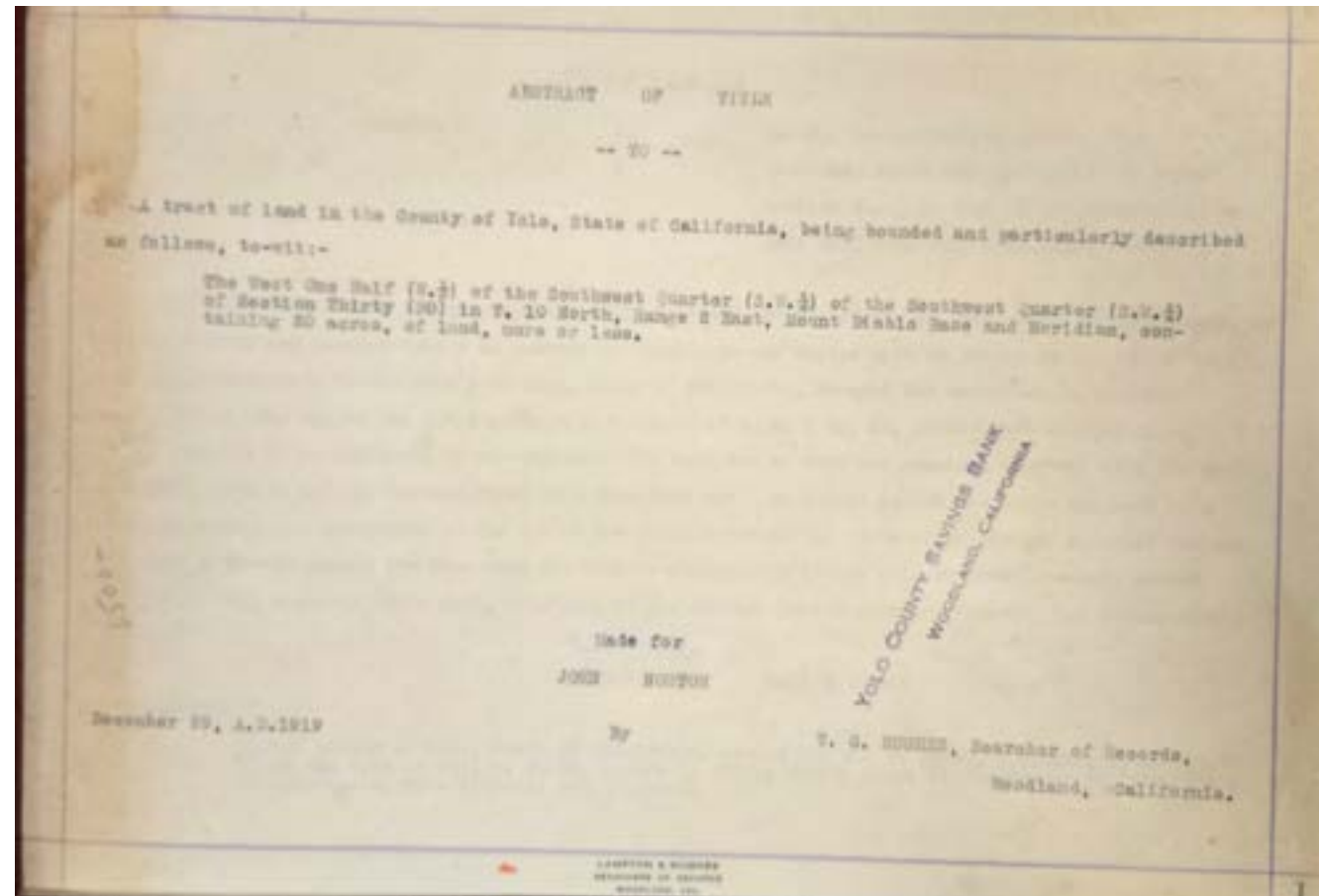
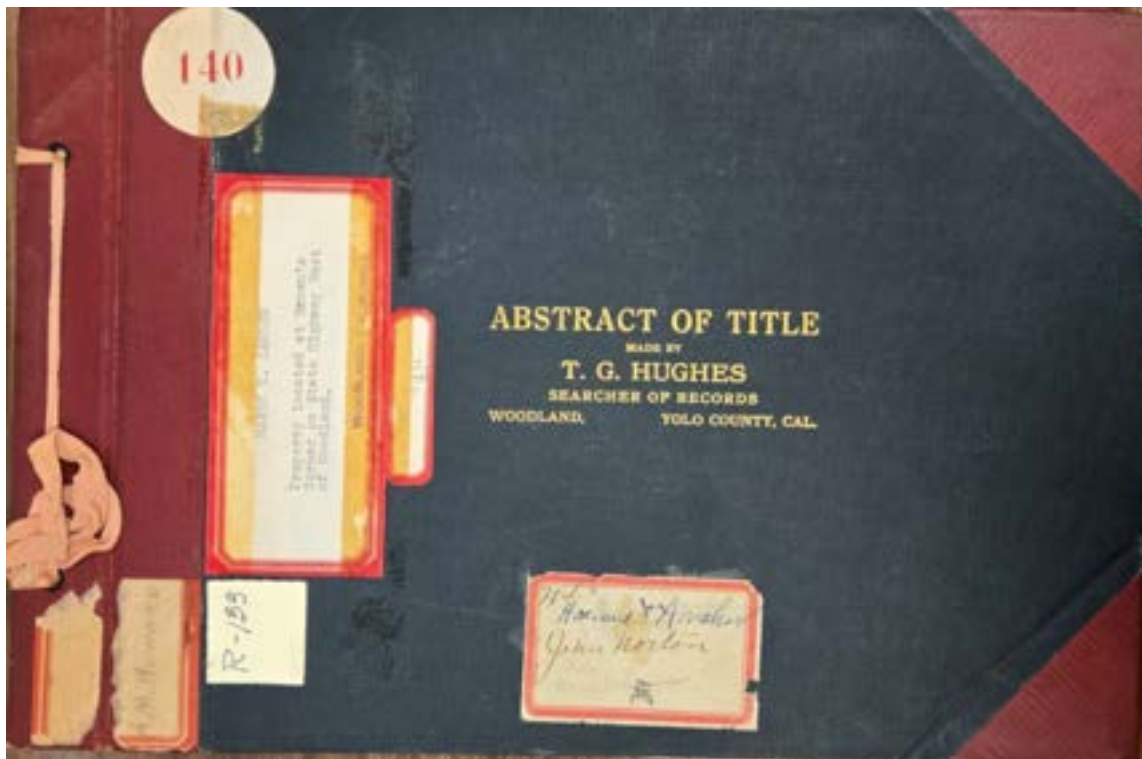
Abstract of Title to
The West One Half (W. ½) of the Southwest Quarter (S. W. ¼) of the
Southwest Quarter (S. W. ¼) of Section Thirty (30) in T. 10 North,
Range 2 East, Mount Diablo Base and Meridian, containing 20 acres.

Of land, more or less.

Made for John Norton

December 29, 1919

By T. G. Hughes, Searcher of Records
D-5659



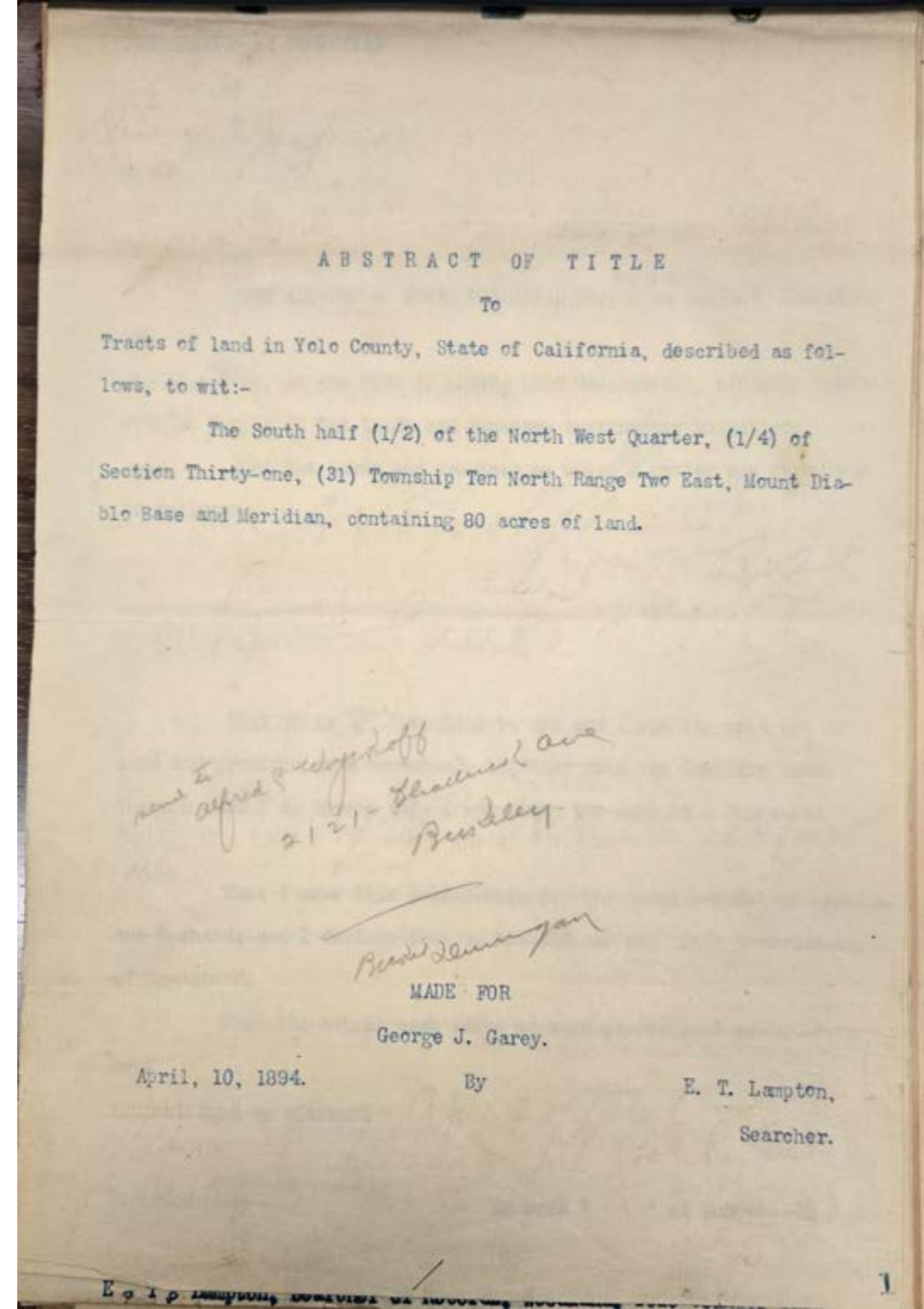
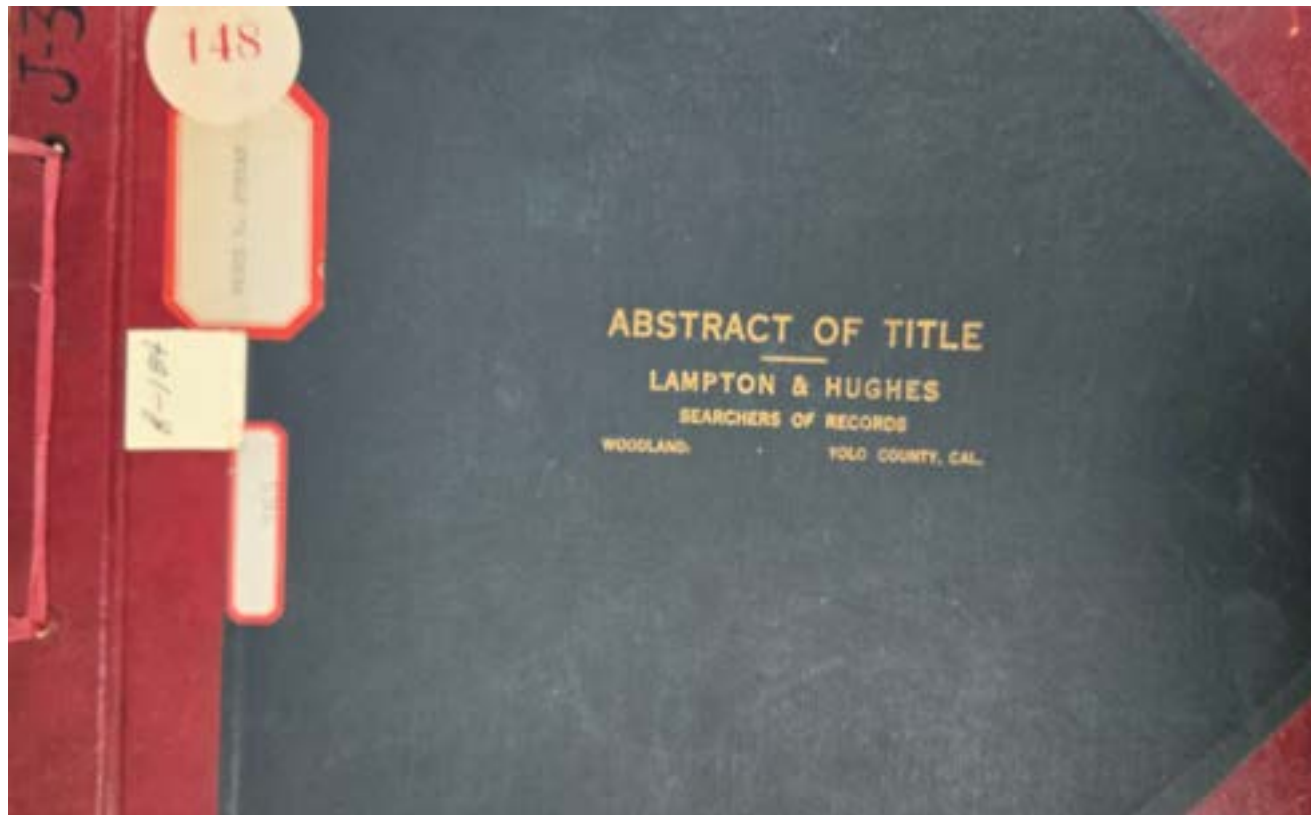
Abstract of Title to
The South half (1/2) of the North West Quarter, (1/4) of Section
Thirty-One, (31) Township Ten North Range Two East, Mount Diablo
Base and Meridian, containing 80 acres of land.

Made for George J. Garey

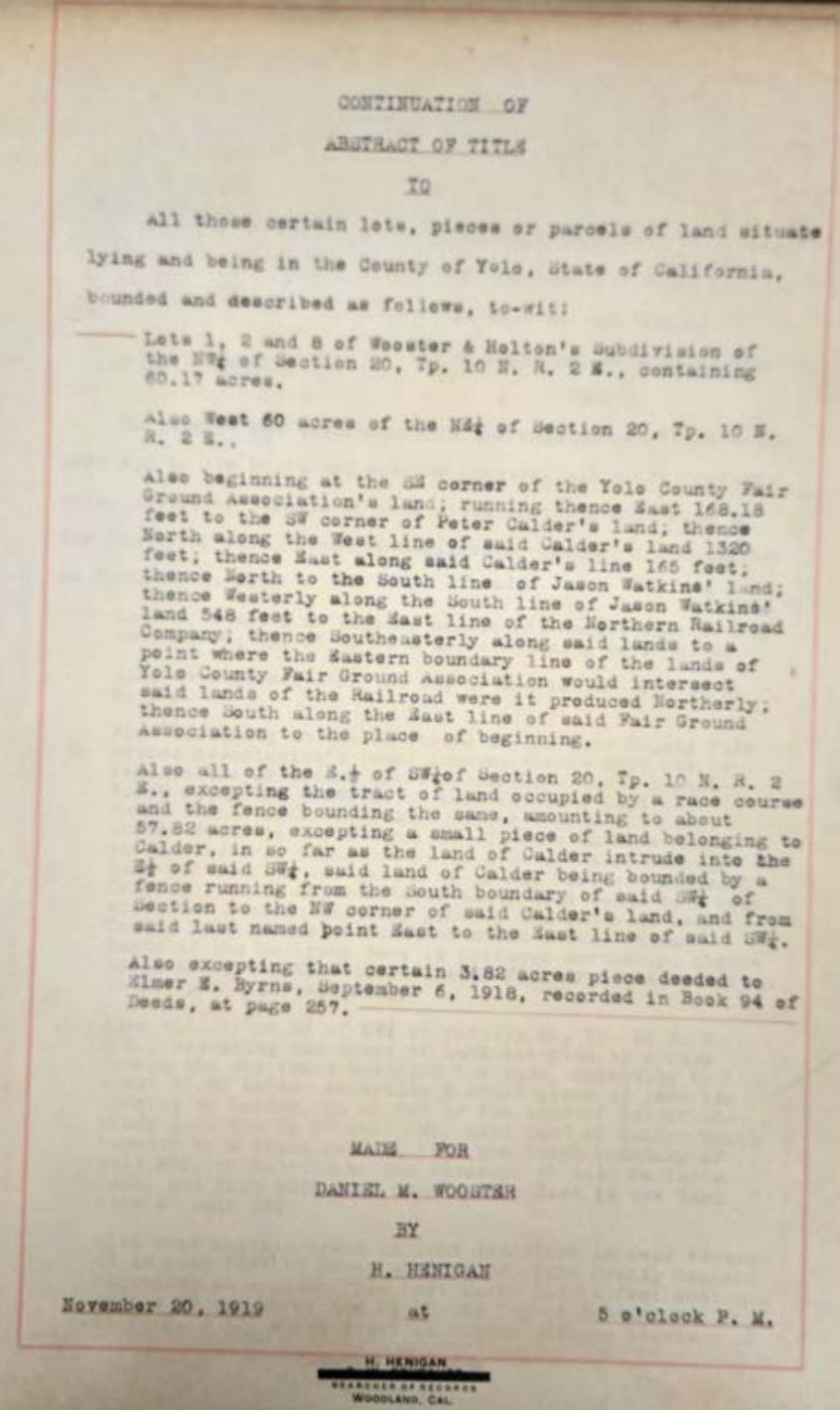
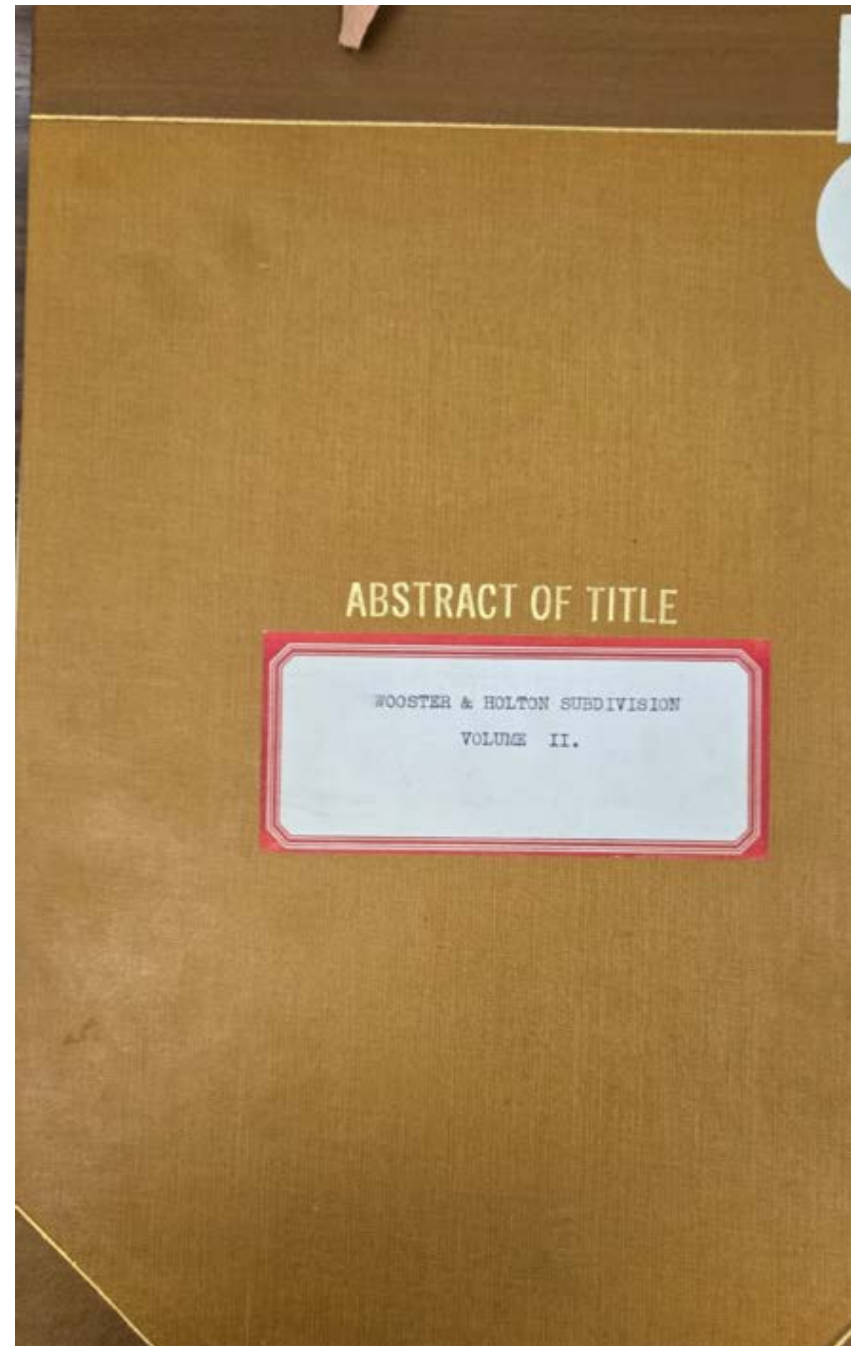
April 10, 1894

By E. T. Lampton, Searcher

D-5660



Abstract of Title to
Lots 1,2, and 8 of Wooster &
Holton's Subdivision of NW
¼ of Section 20, Tp. 10 N. R.
2 E.. Containing 60.17 acres
(and all else detailed in image)
Made for Daniel M. Wooster
November 20, 1919
By H. Henigan
D-5661



Abstract of Title to

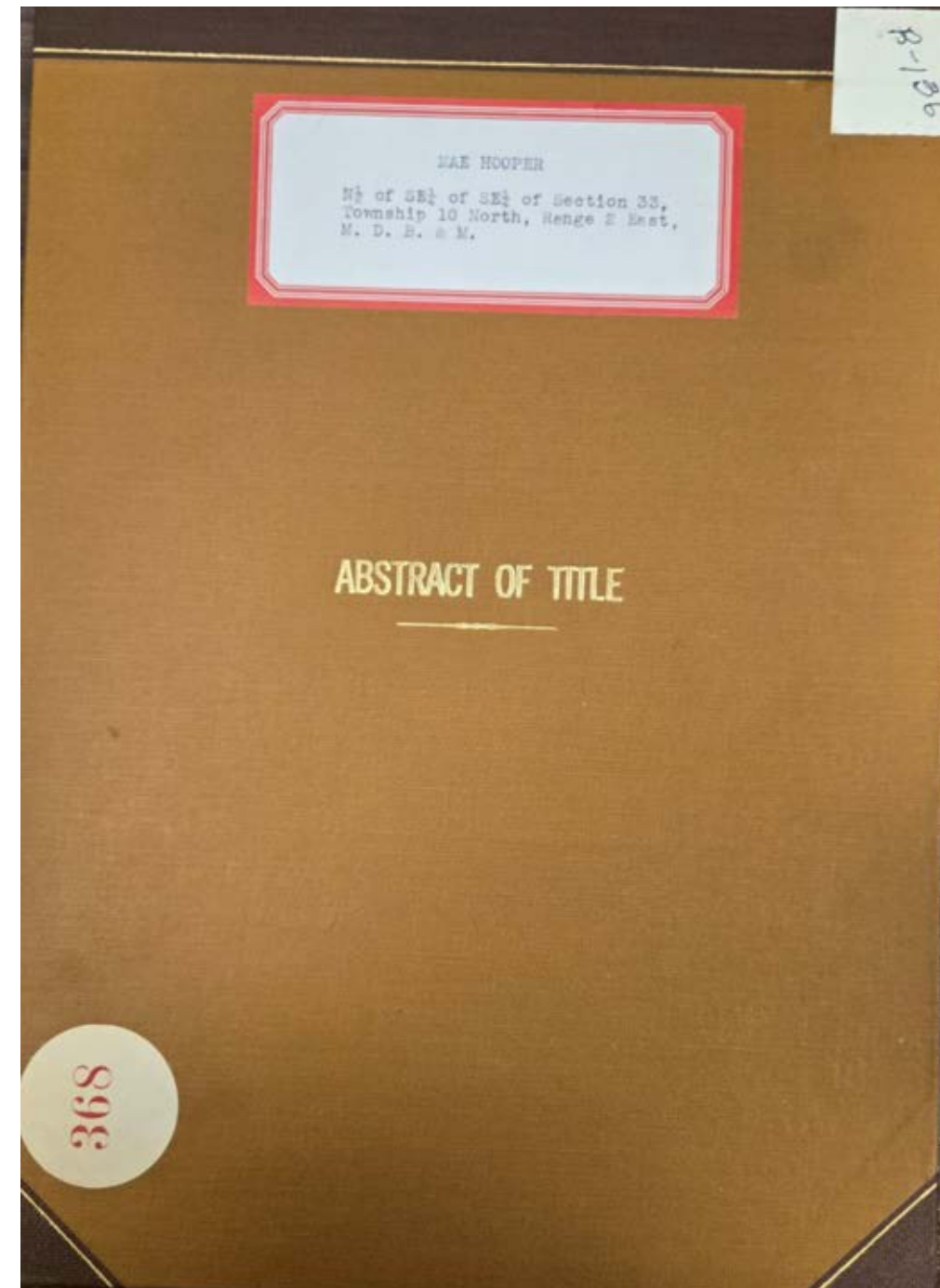
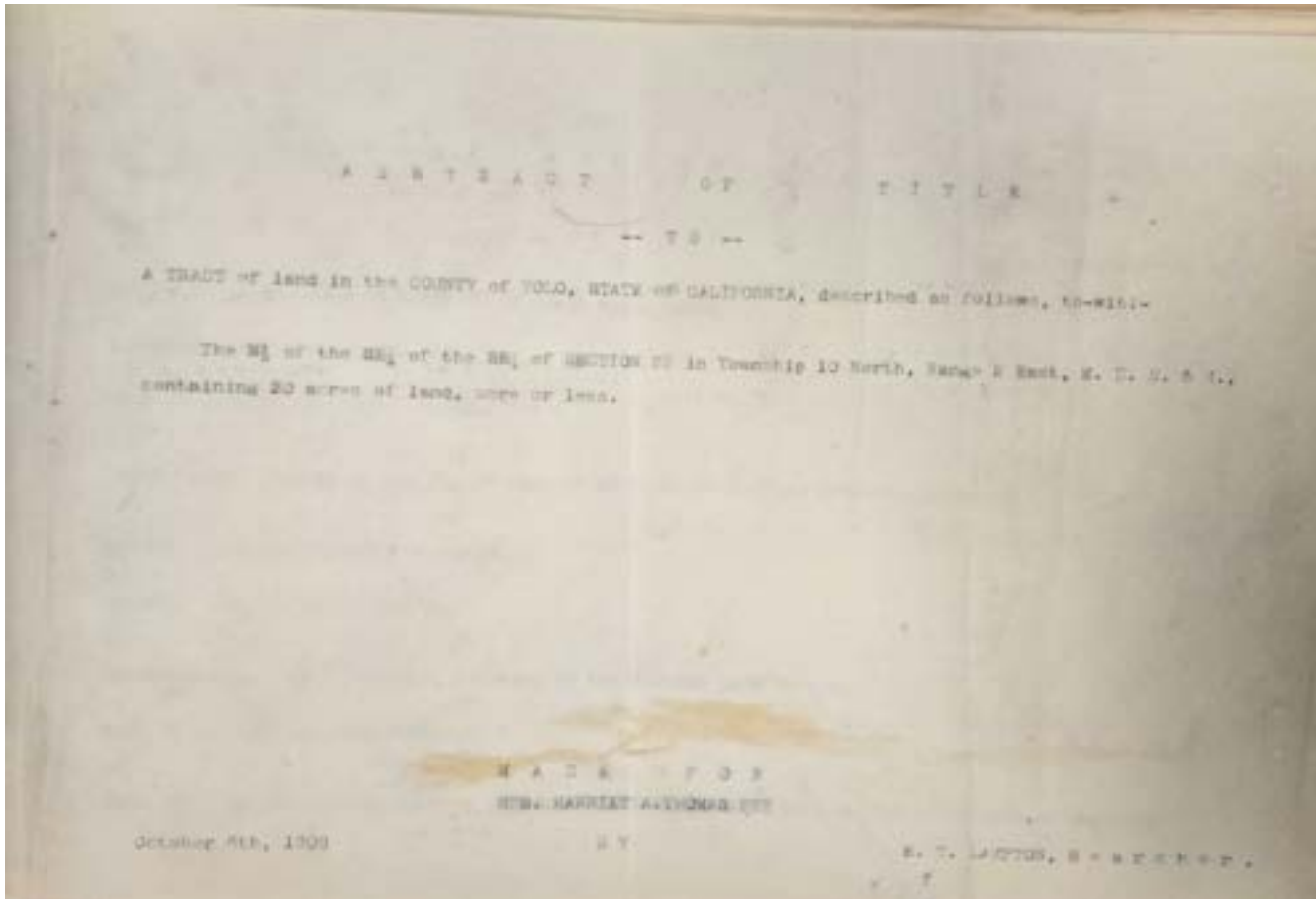
The N $\frac{1}{2}$ of the SE $\frac{1}{4}$ of the SE $\frac{1}{4}$ of Section 33 in Township 10 North, Range 2 East, M. D. B. & M. containing 20 acres of land, more or less

Made for Mrs. Harriet A. Thomas Fry

October 6th, 1908

By E. T. Lampton, Searcher

D-5662



Abstract of Title to

The N. E. $\frac{1}{4}$ of the N. E. $\frac{1}{4}$ of Section 6 in T. 10 N. R. 2 E. M.

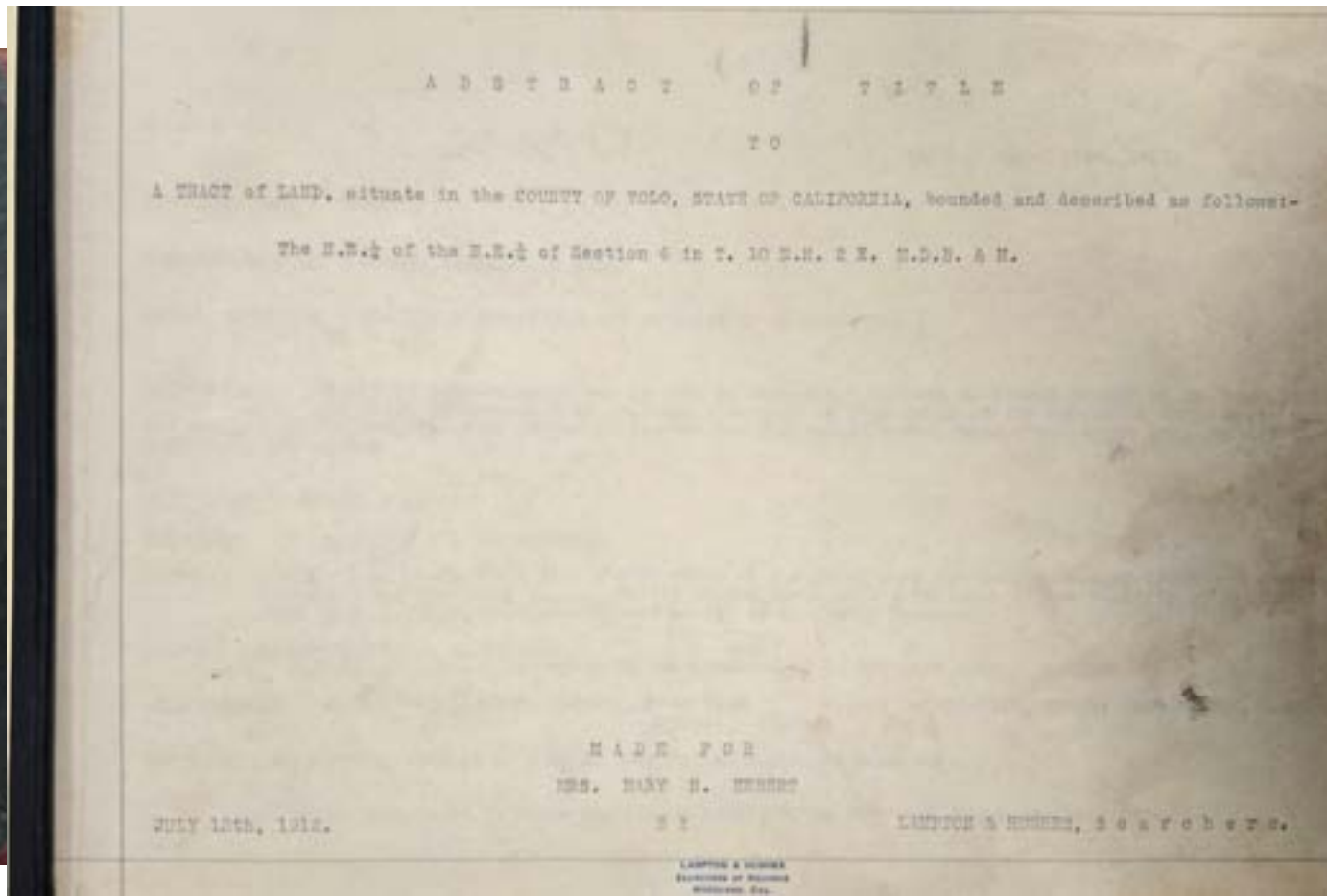
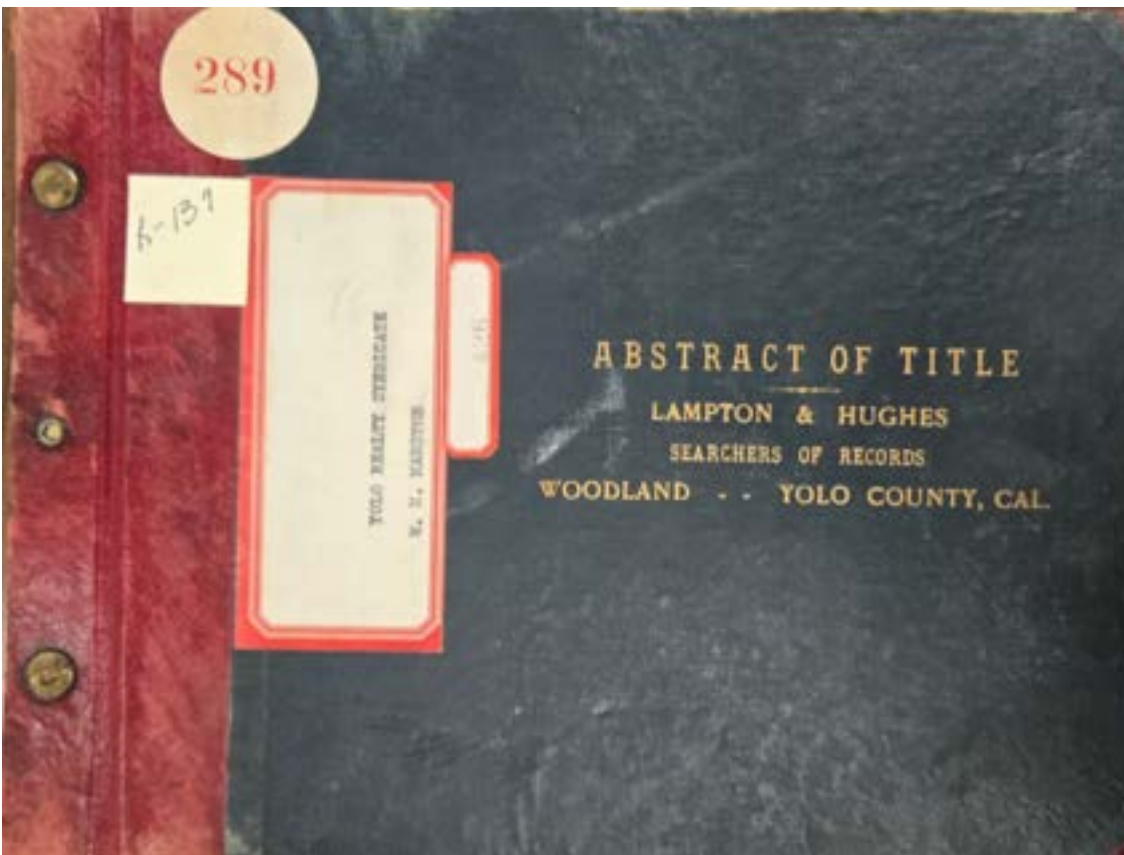
D. B. & M.

Made for Mrs. Mary E. Hebert

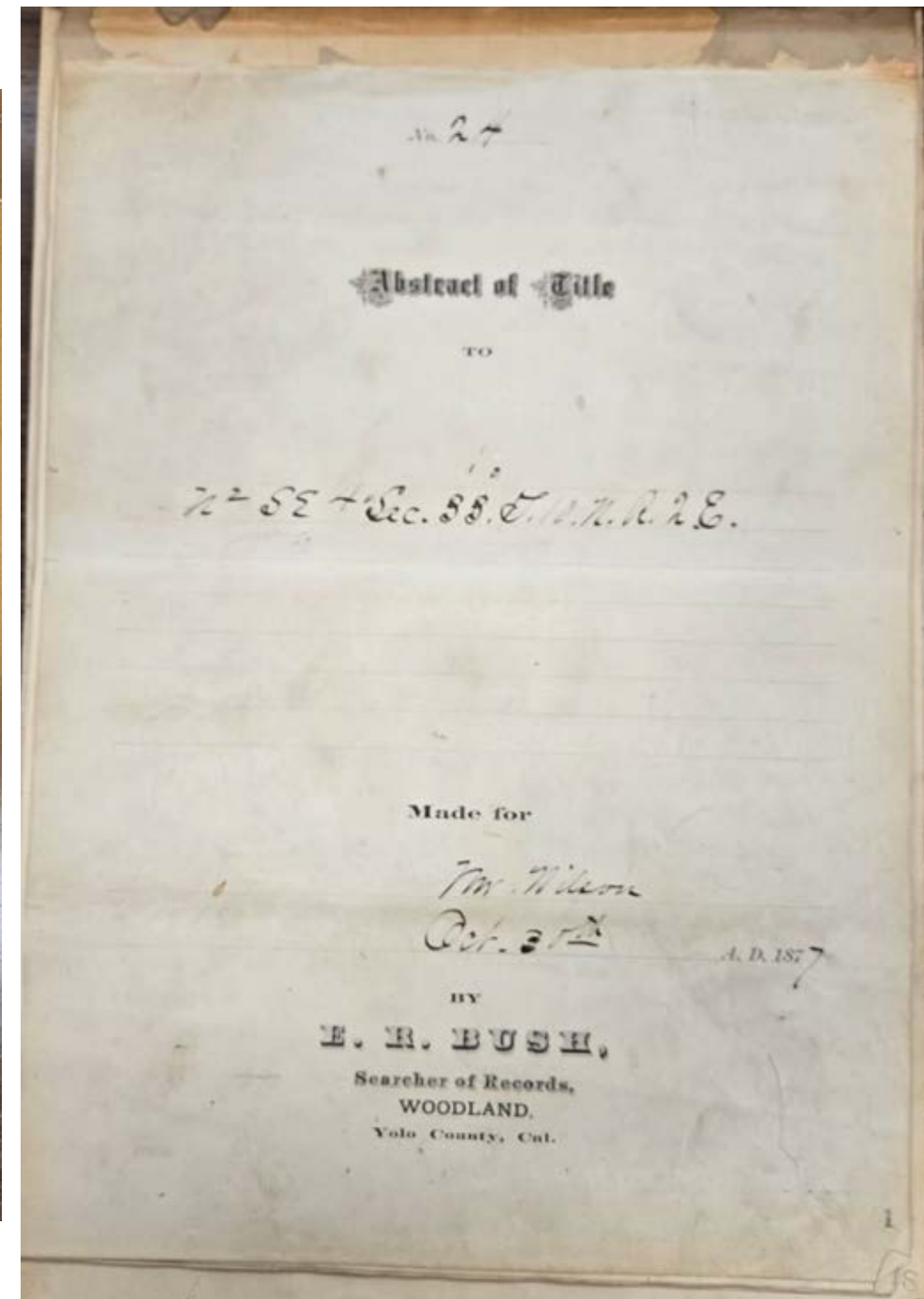
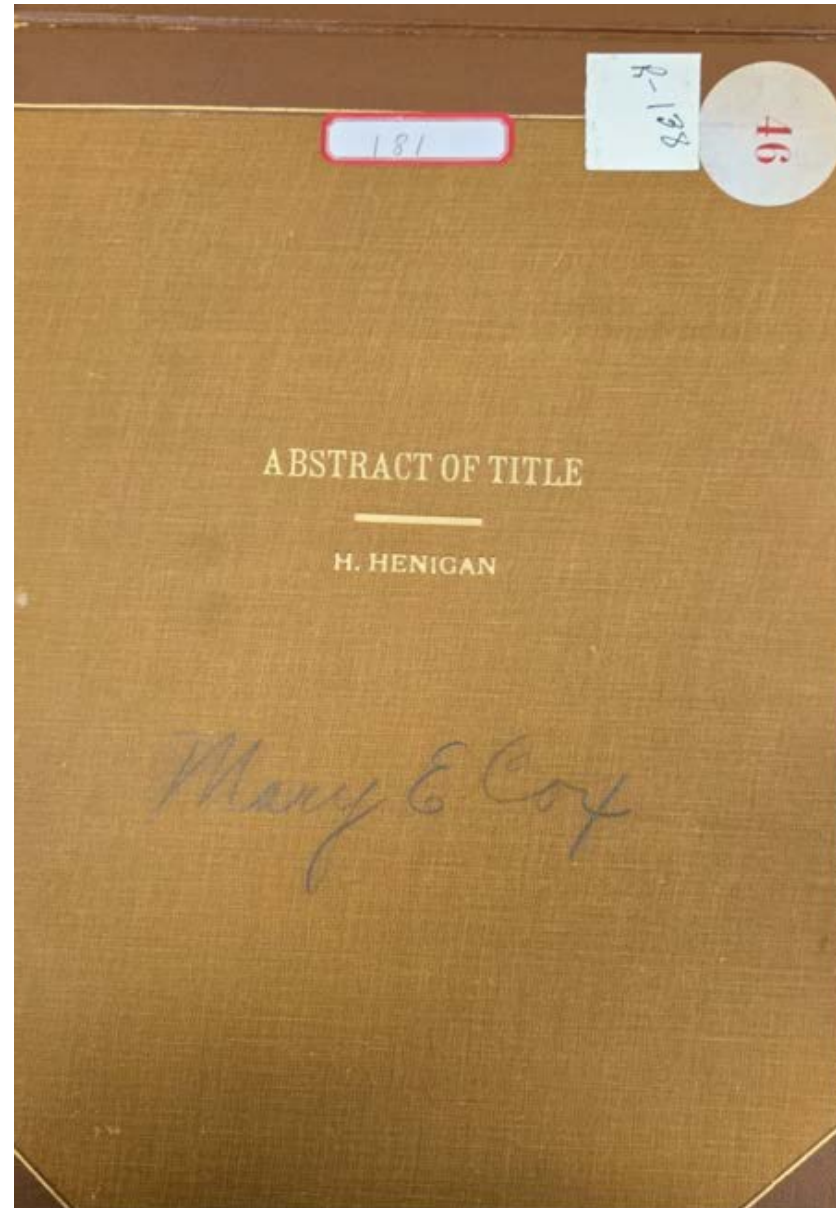
July 13th, 1912

By Lampton & Hughes, Searcher

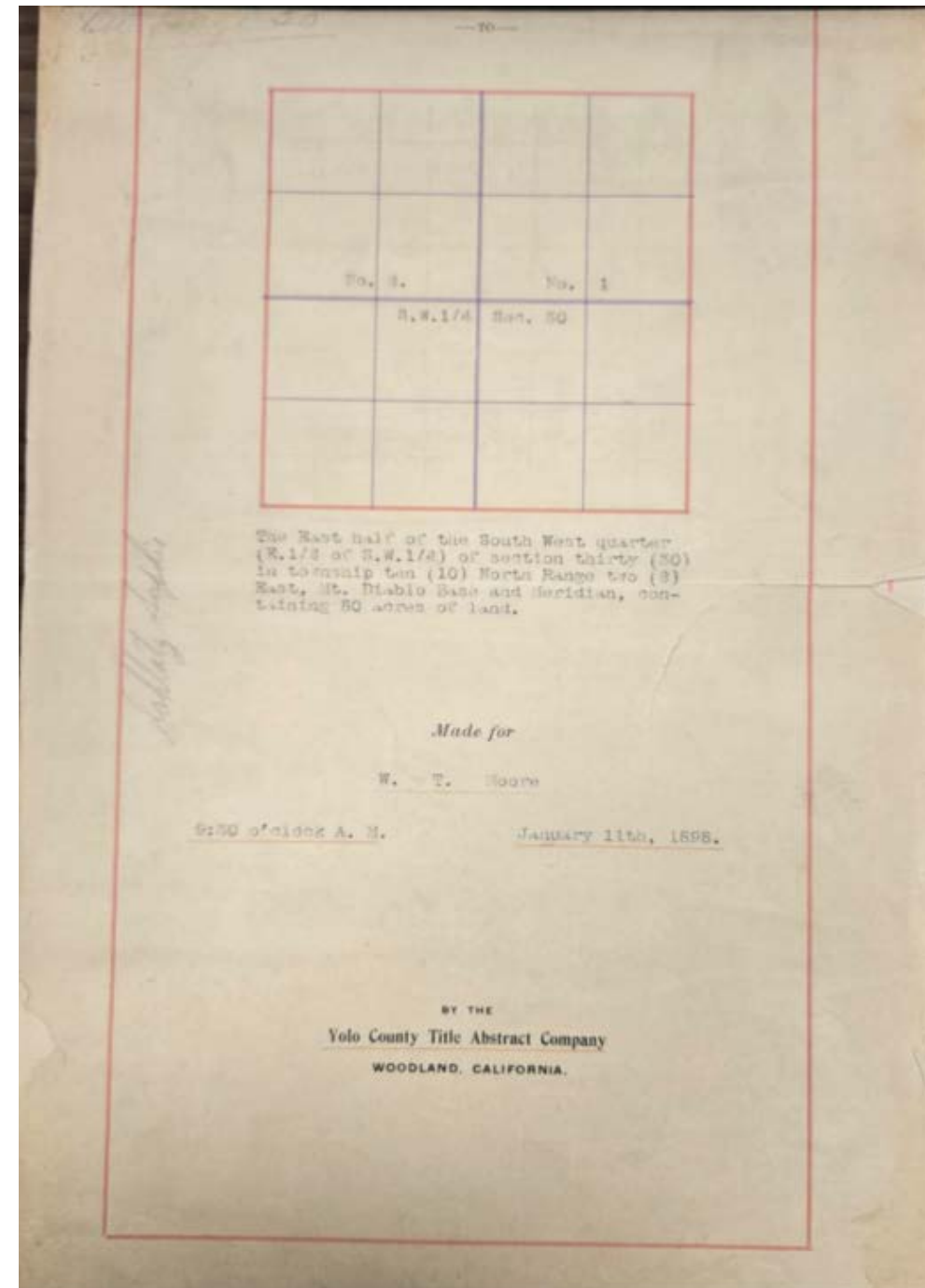
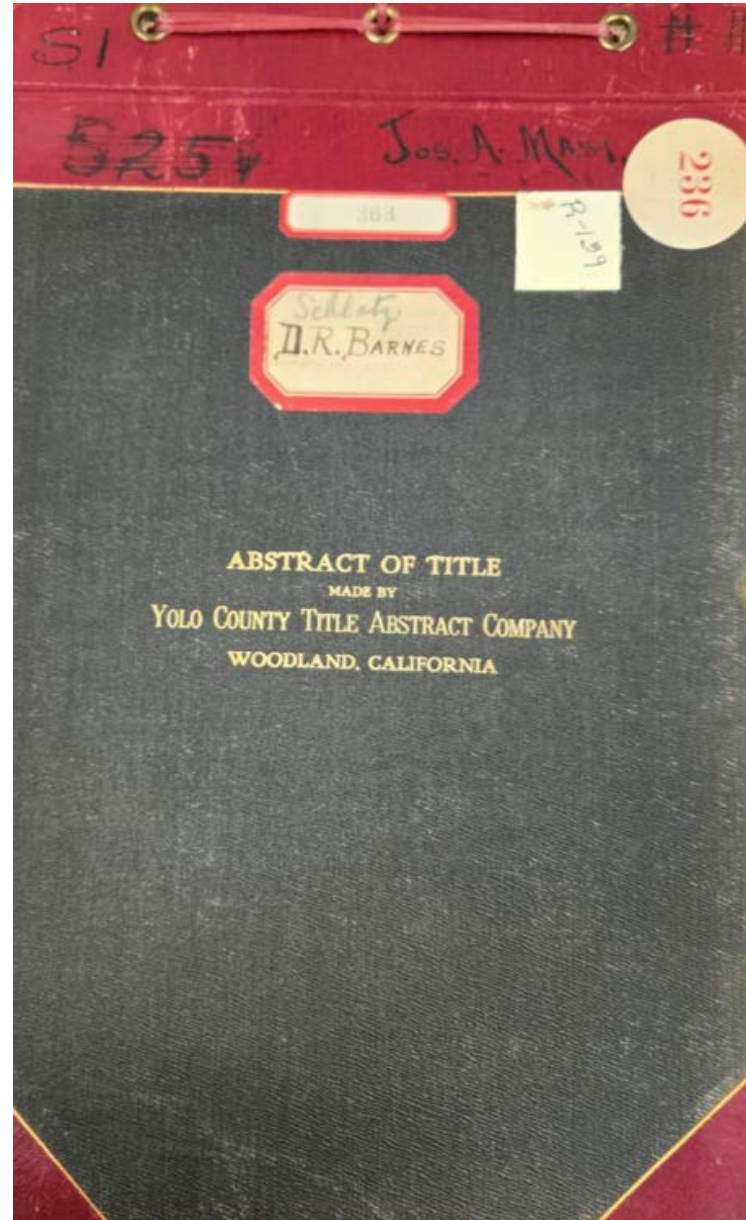
D-5663



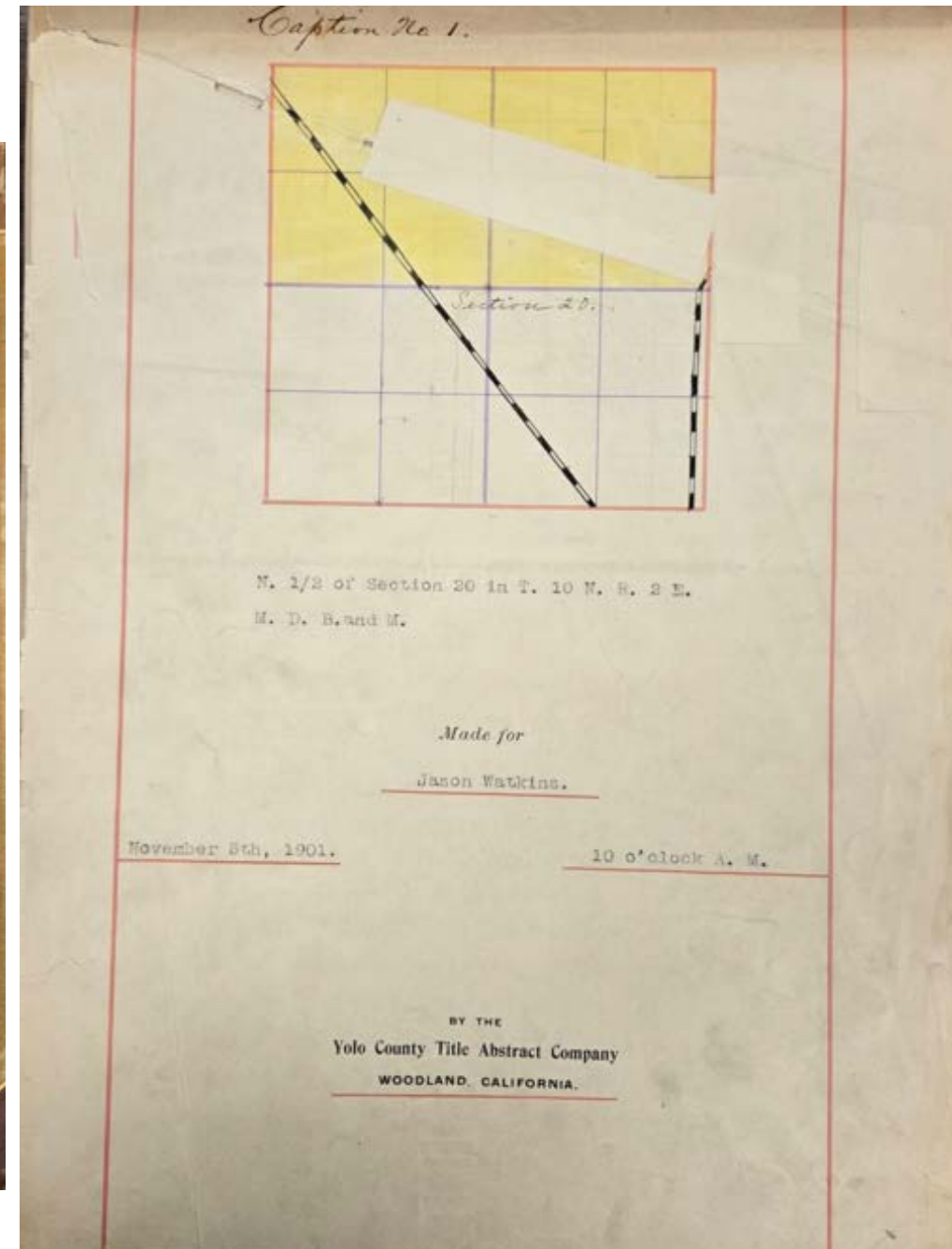
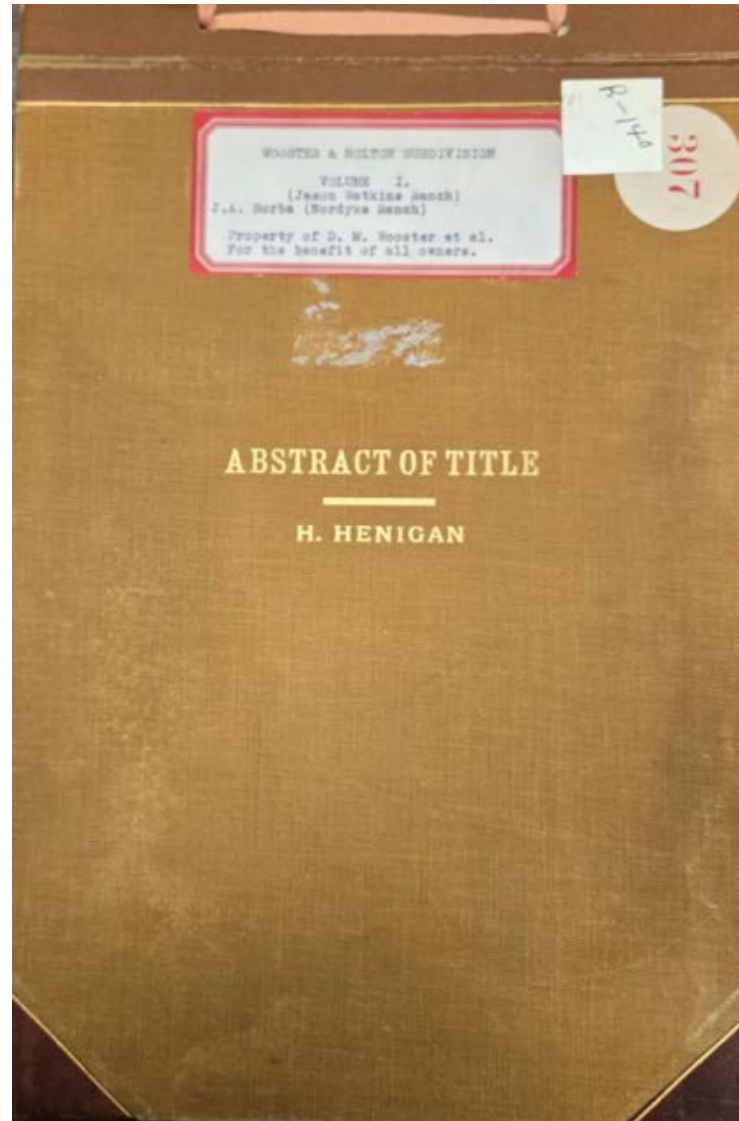
Abstract of Title to
The N 2 SE 4 Sec. 33. T. 10 N.
R. 2. E.
Made for Mr. Nilson
October 30th, 1877
By E. R. Bush, Searcher of
records
D-5664



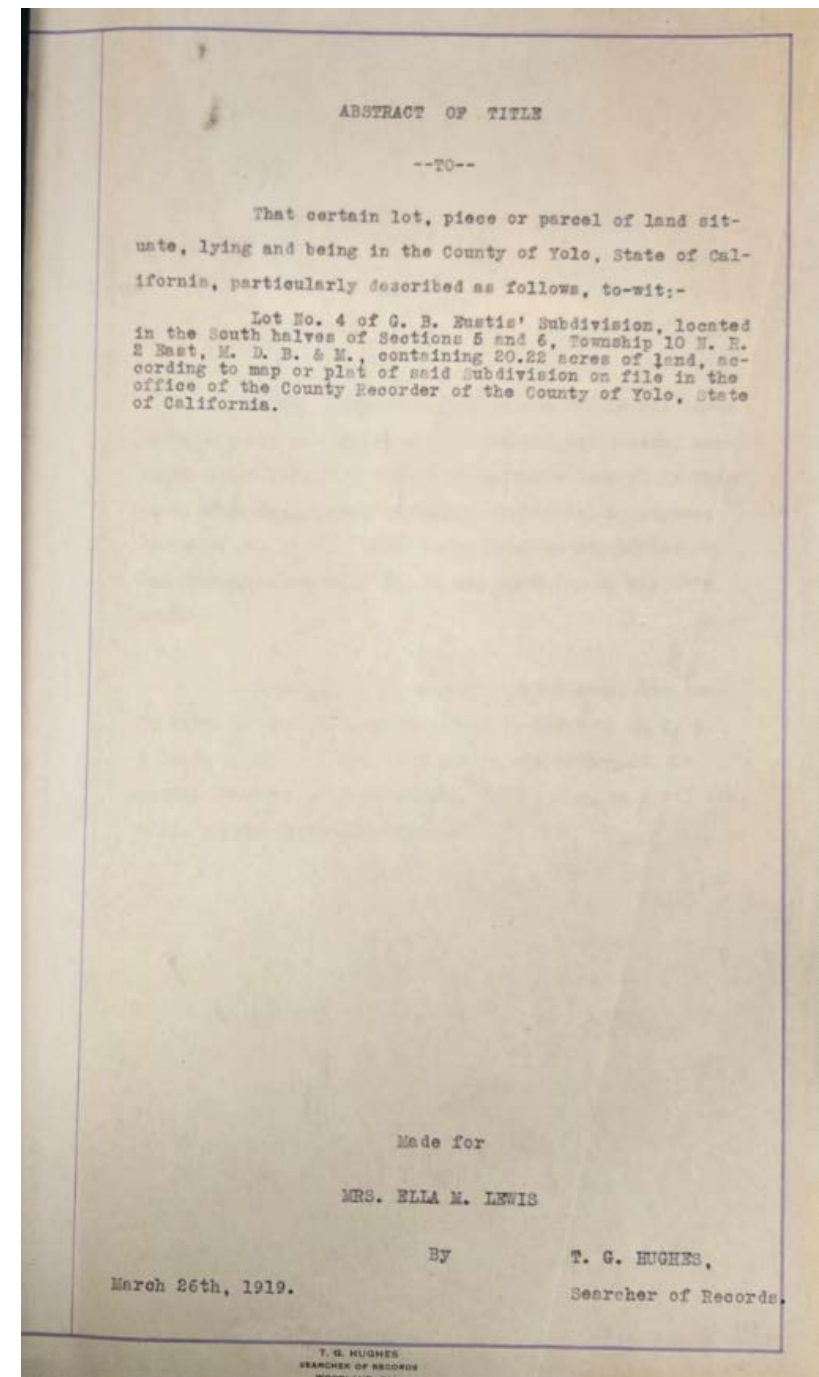
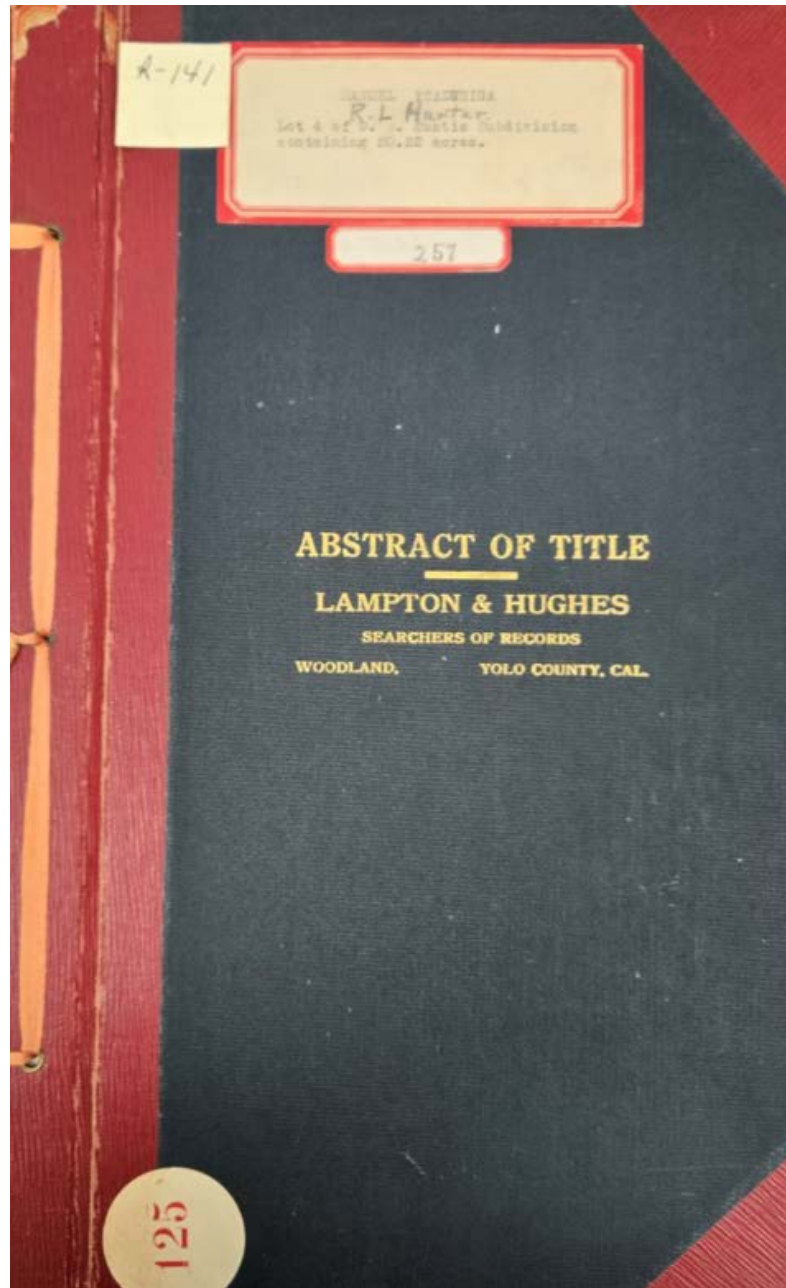
Abstract of Title to
The East half of the South West
Quarter (E. $\frac{1}{2}$ of S. W. $\frac{1}{4}$) of
section thirty (30) in township
ten (10) North Range two (2)
East, Mt. Diablo Base and
Meridian, containing 80 acres of
land
Made for W. T. Moore
January 11th, 1898
By Yolo County Title Abstract
Company
D-5665



Abstract of Title to
N. ½ of Section 20 in T. 10 N.
R. 2 E. M. D. B. and M.
Made for Jason Watkins
November 5th, 1901
By Yolo County Title Abstract
Company
D-5666

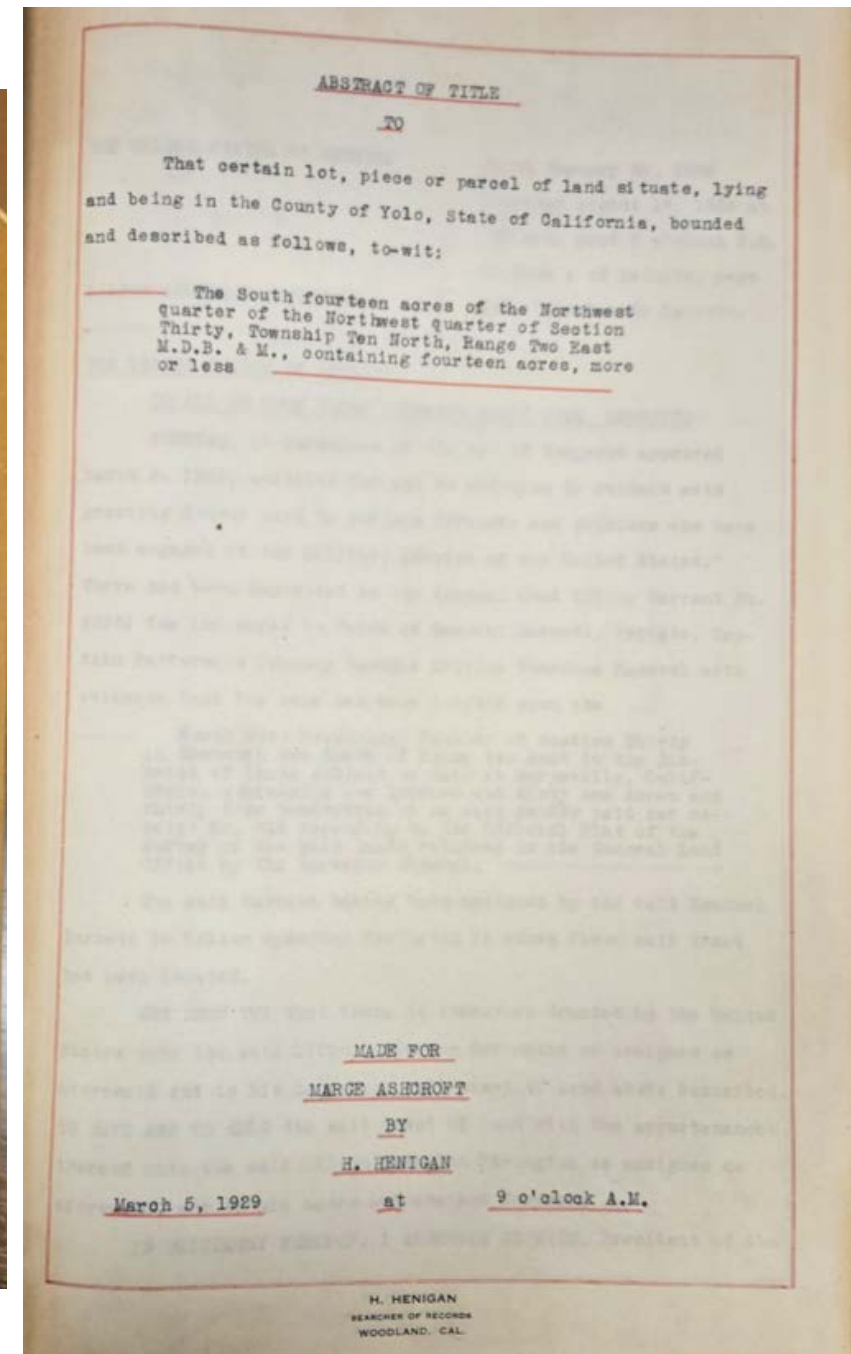
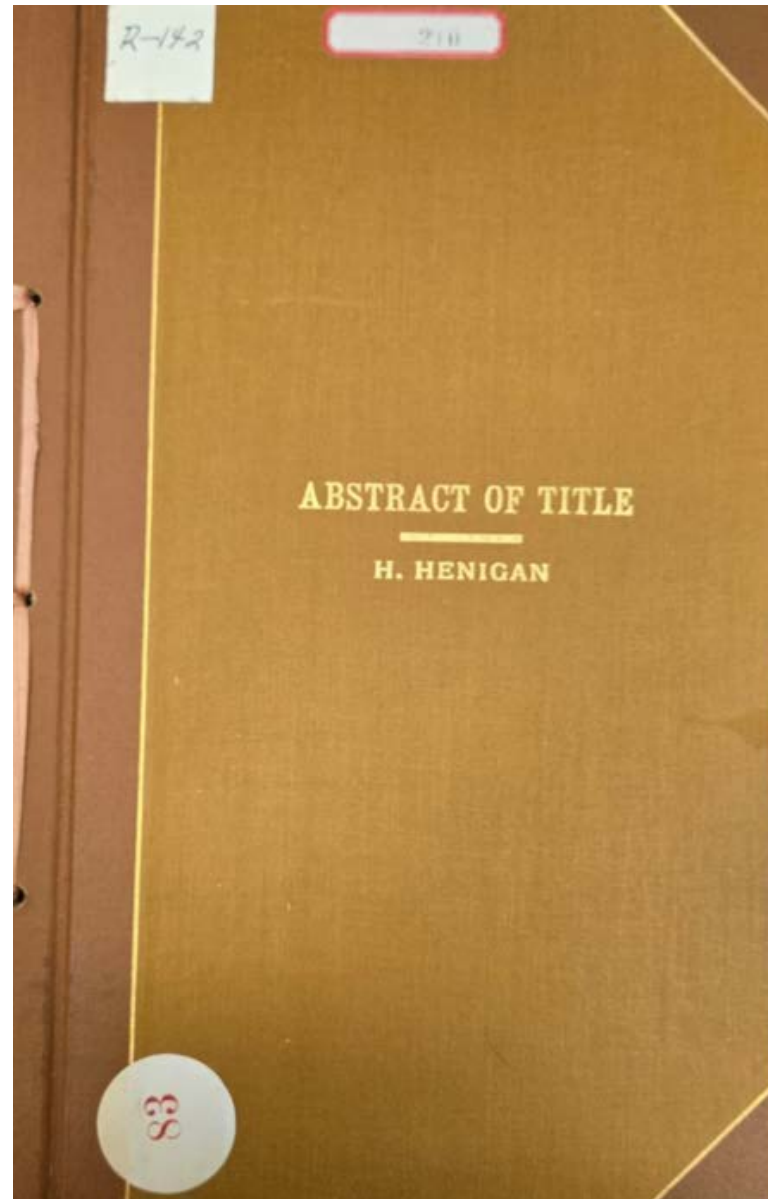


Abstract of Title to
Lot No. 4 of G. B. Eustis'
Subdivision, located in the
South halves of Section 5 and 6,
Township 10 N. R. 2 East, M.
D. B. & M. , containing 20.22
acres of land, according to map
or plat of said Subdivision on
file in the office of the County
Recorder of the County of Yolo,
State of California
Made for Jason Watkins
November 5th, 1901
By Yolo County Title Abstract
Company
D-5667

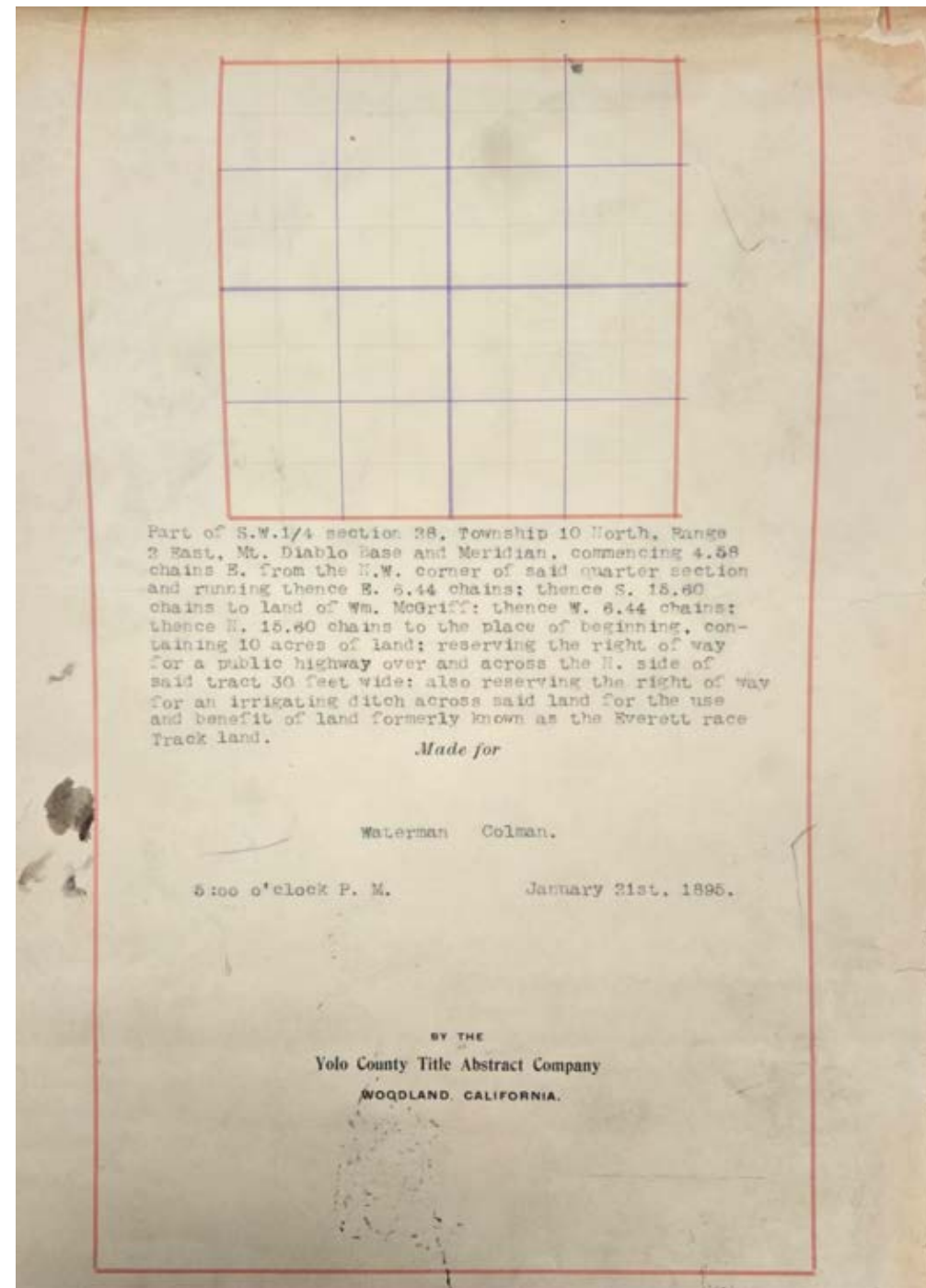
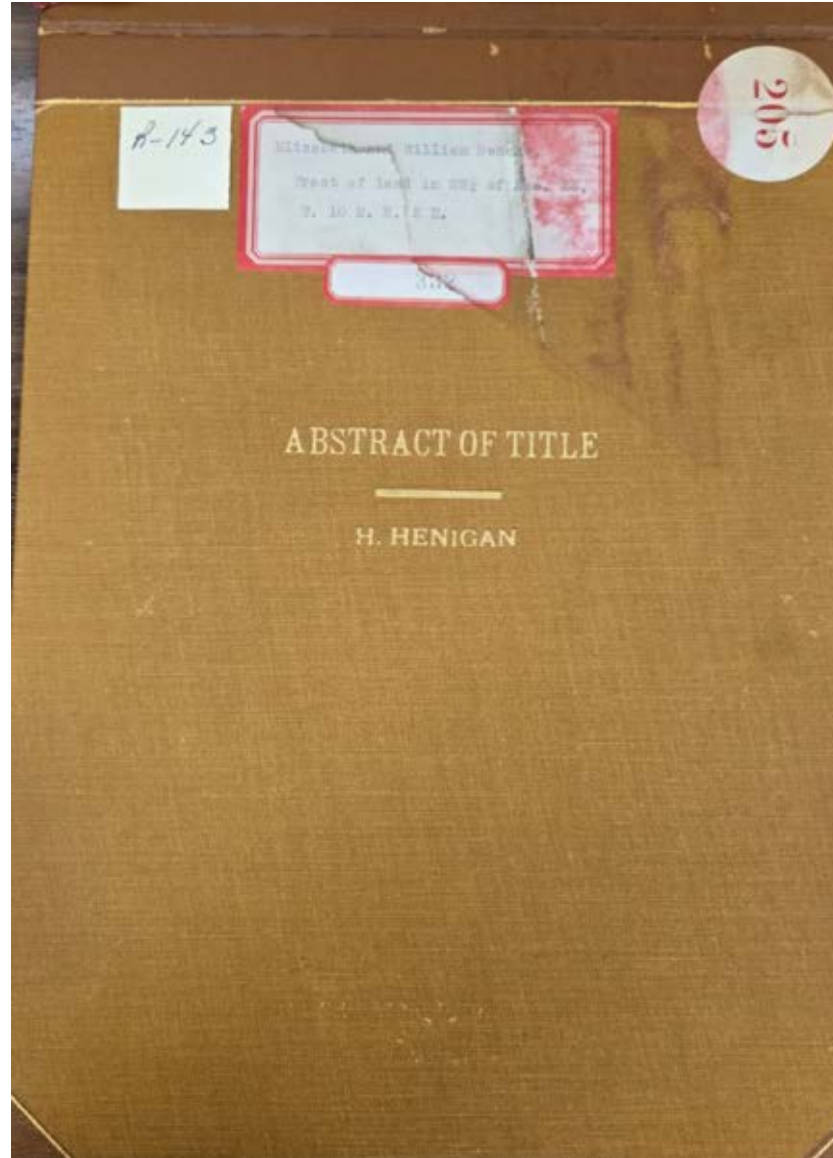


Abstract of Title to
The South fourteen acres of the
Northwest Quarter of the
Northwest quarter of Section
Thirty, Township Ten North,
Range Two East M. D. B. & M.,
containing fourteen acres, more
or less

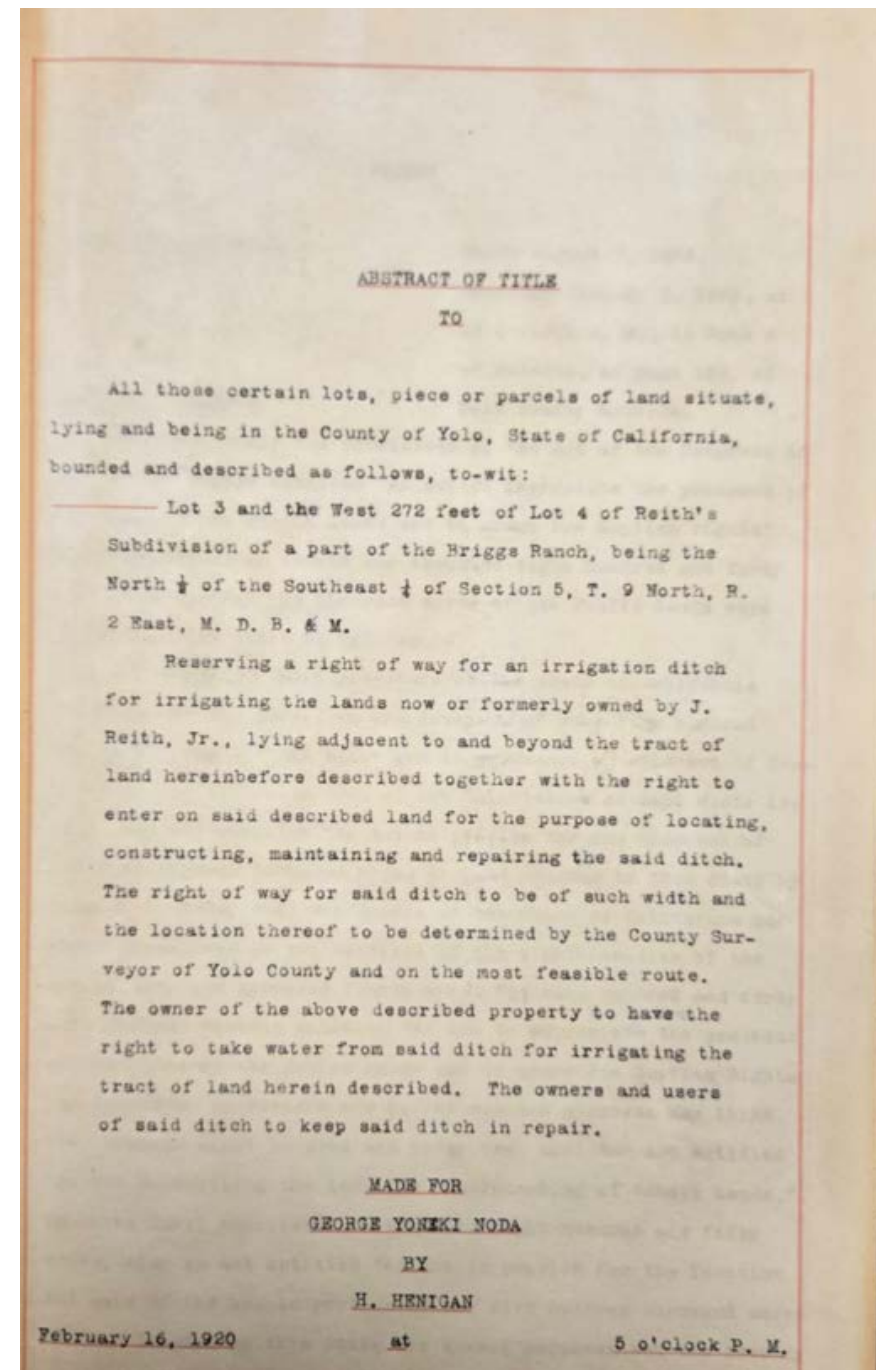
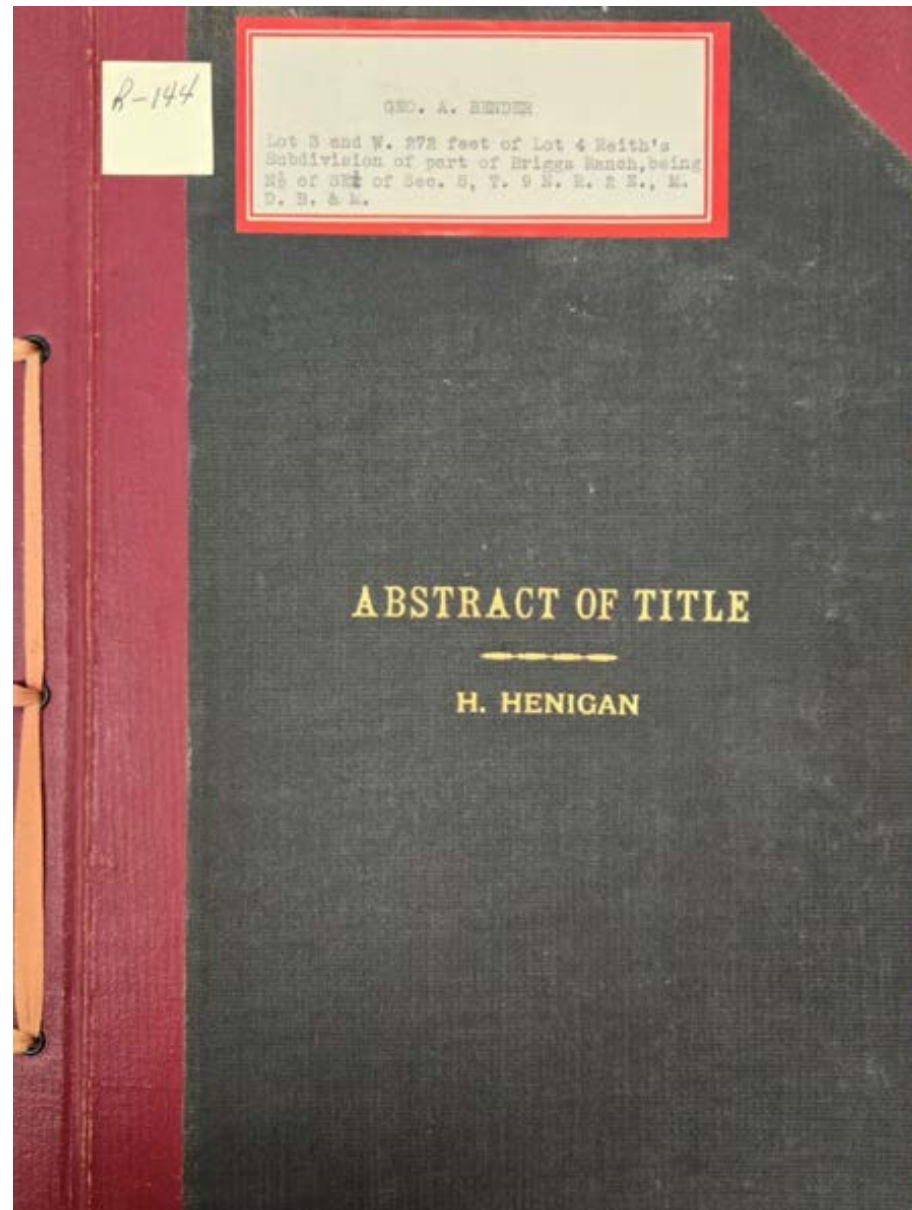
Made for Marge Ashcroft
March 5th, 1929
By H. Henigan
D-5668



Abstract of Title to
Part of S.W. 1/4 section 28,
Township 10 North, Range 2 East,
Mt. Diablo Base and Meridian,
commencing 4.58 chains E. from
the N.W. corner of said quarter
section and running thence E. 6.44
chains; thence S. 15.60 chains to
land of Wm. McGriff; thence W.
6.44 chains; thence N. 15.60
chains to the place of beginning,
containing 10 acres of land;
reserving the right of way for a
public highway over and across
the N. side of said tract 30 feet
wide; also reserving the right of
way for an irrigating ditch across
said land for the use and benefit of
land formerly known as the
Everett race Track land
Made for Waterman Colman
January 21st, 1895
By Yolo County Title Abstract
Company
D-5669



Abstract of Title to
Tract of land (see image)
Made for George Yoneki Noda
February 16, 1920
By H. Henigan
D-5670



Abstract of Title to

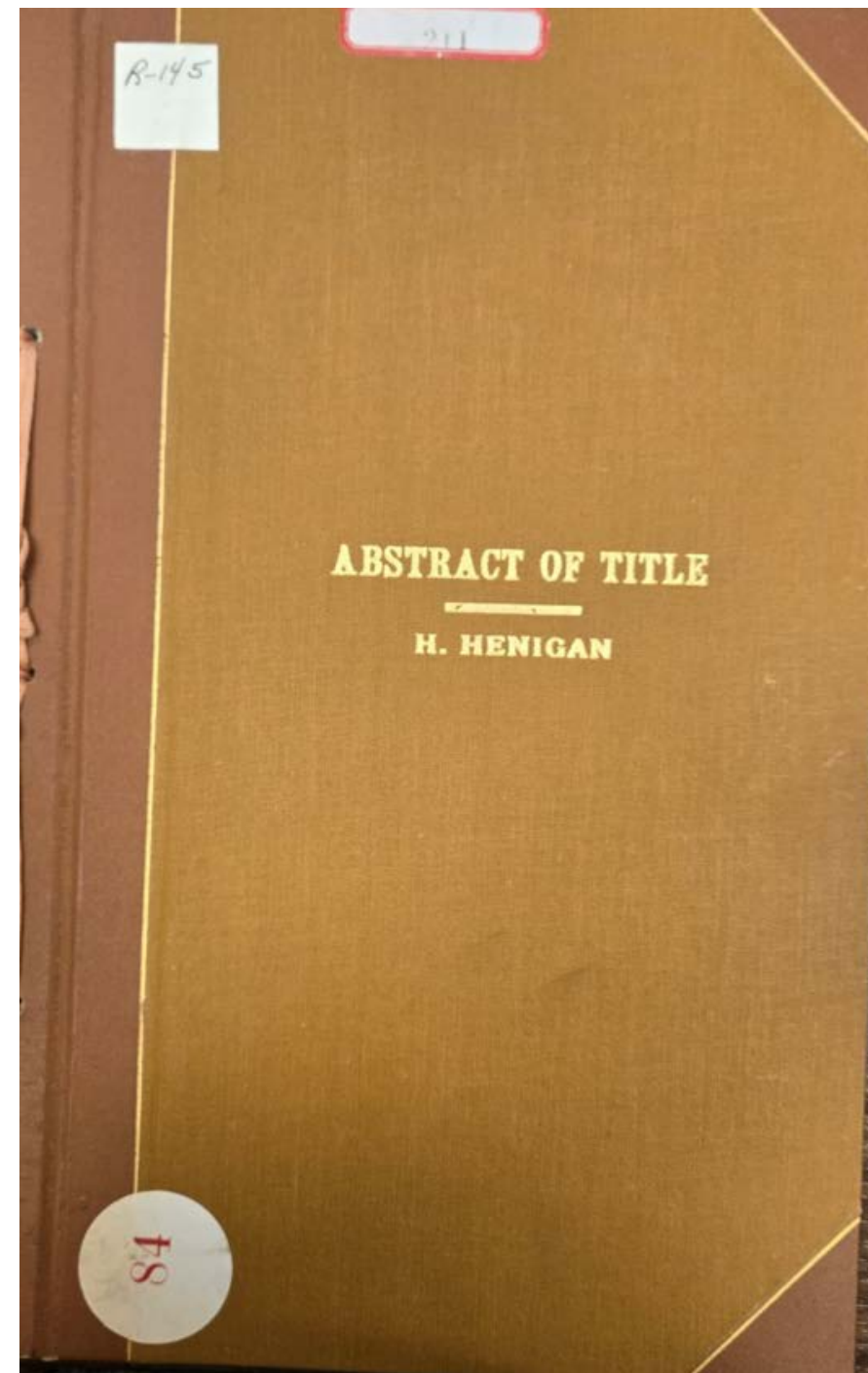
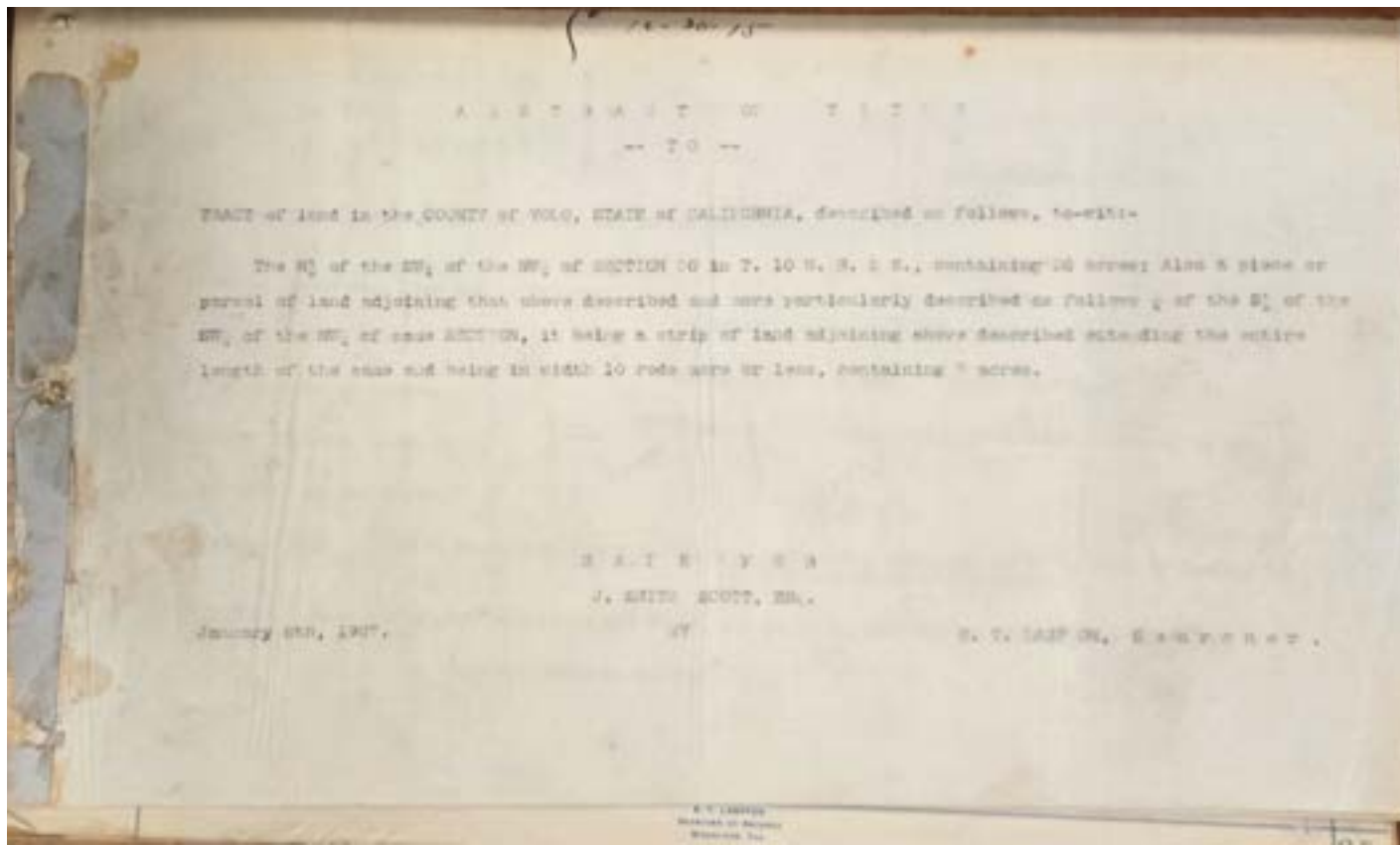
The N $\frac{1}{2}$ of the SW $\frac{1}{4}$ of the NW $\frac{1}{4}$ of section 30 in T. 10 N. R. 2E., containing 20 acres; also a piece or parcel of land adjoining that above described and more particularly described as follows $\frac{1}{4}$ of the S $\frac{1}{2}$ of the SW $\frac{1}{4}$ of the NW $\frac{1}{4}$ of same section, it being a strip of and adjoining above described extending the entire length of the same and being in width 10 rods more or less, containing 5 acres.

Made for J. Smith Scott, Esq.

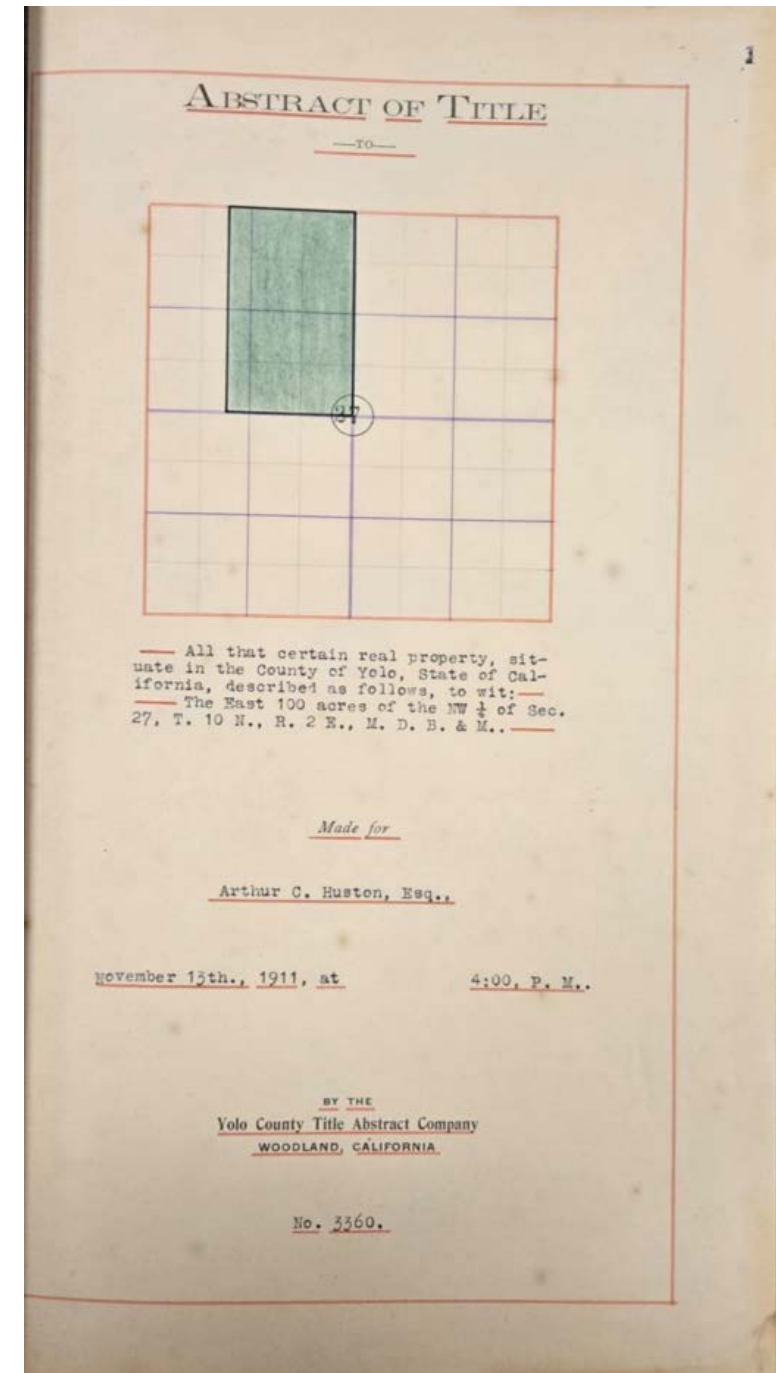
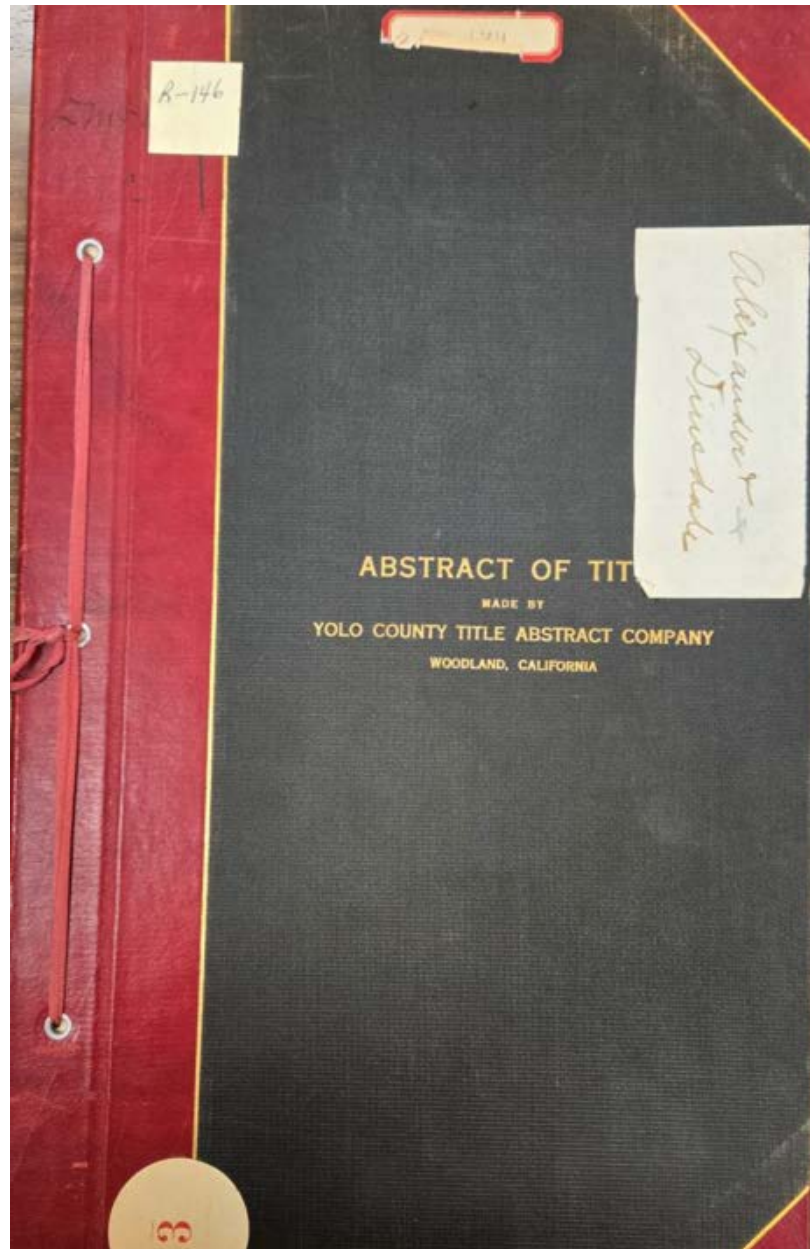
January 8th, 1907

By E. T. Lampton, Searcher

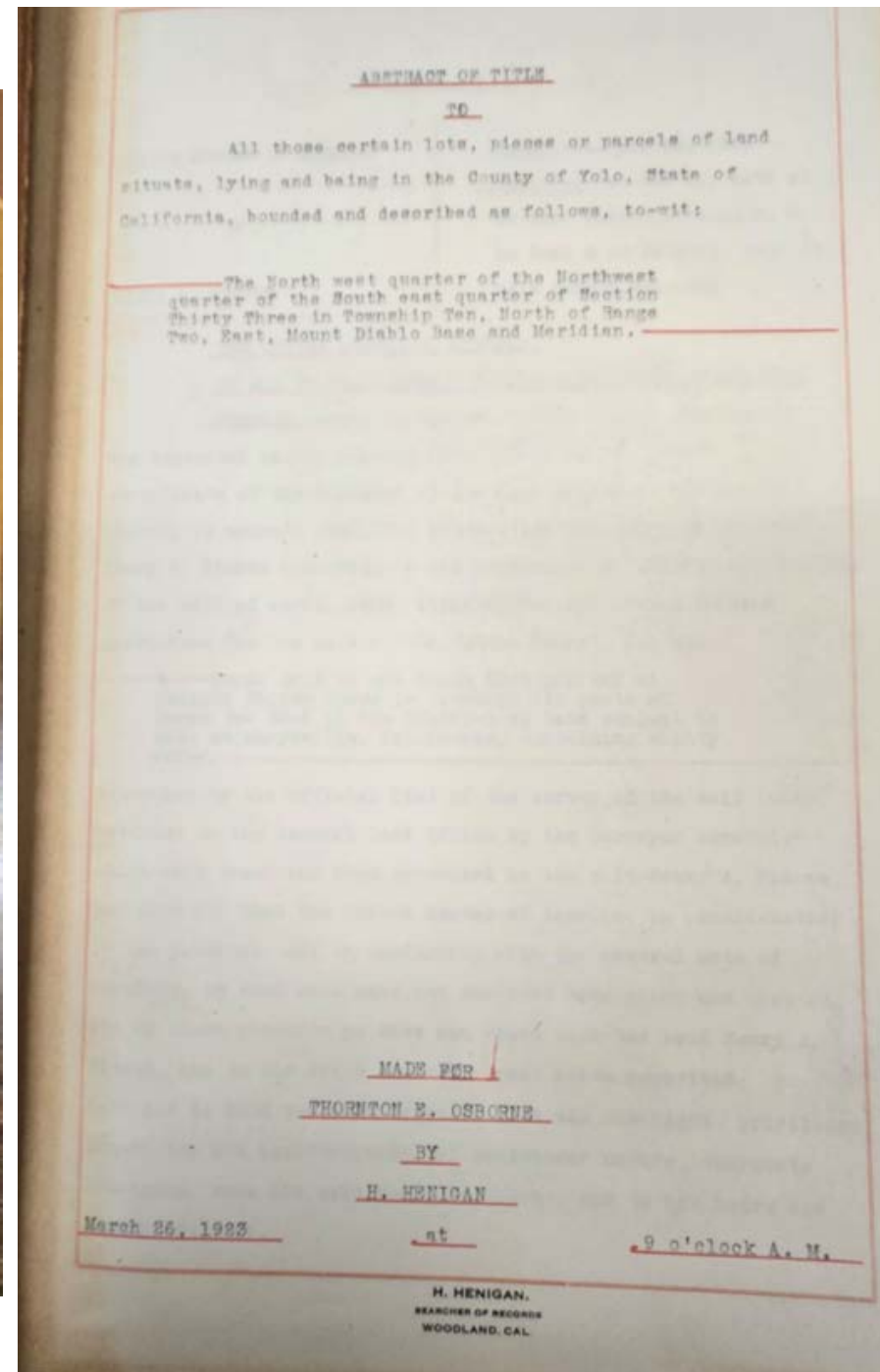
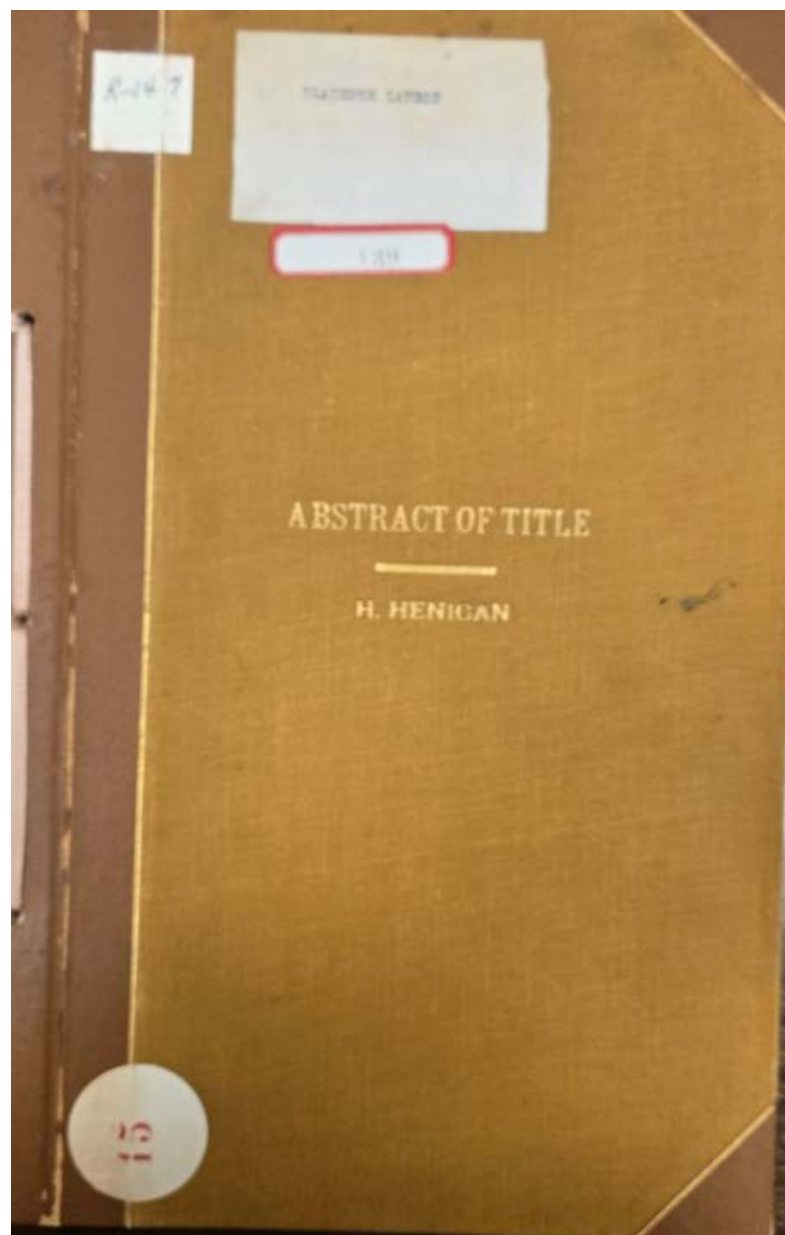
D-5671



Abstract of Title to
The East 100 acres of the NW ¼ of
Sec. 27, T. 10 N., R. 2 E., M. D. B. &
M.,
Made for Arthur C. Huston, Esq.,
November 13th., 1911
By Yolo County Title Abstract
Company
D-5672



Abstract of Title to
The Northwest Quarter of the
Northwest quarter of the South
East quarter of Section Thirty
Three in Township Ten, North of
Range Two, East, Mount Diablo
Base and Meridian.
Made for Thornton E. Osborne
March 26, 1923
By H. Henigan
D-5673



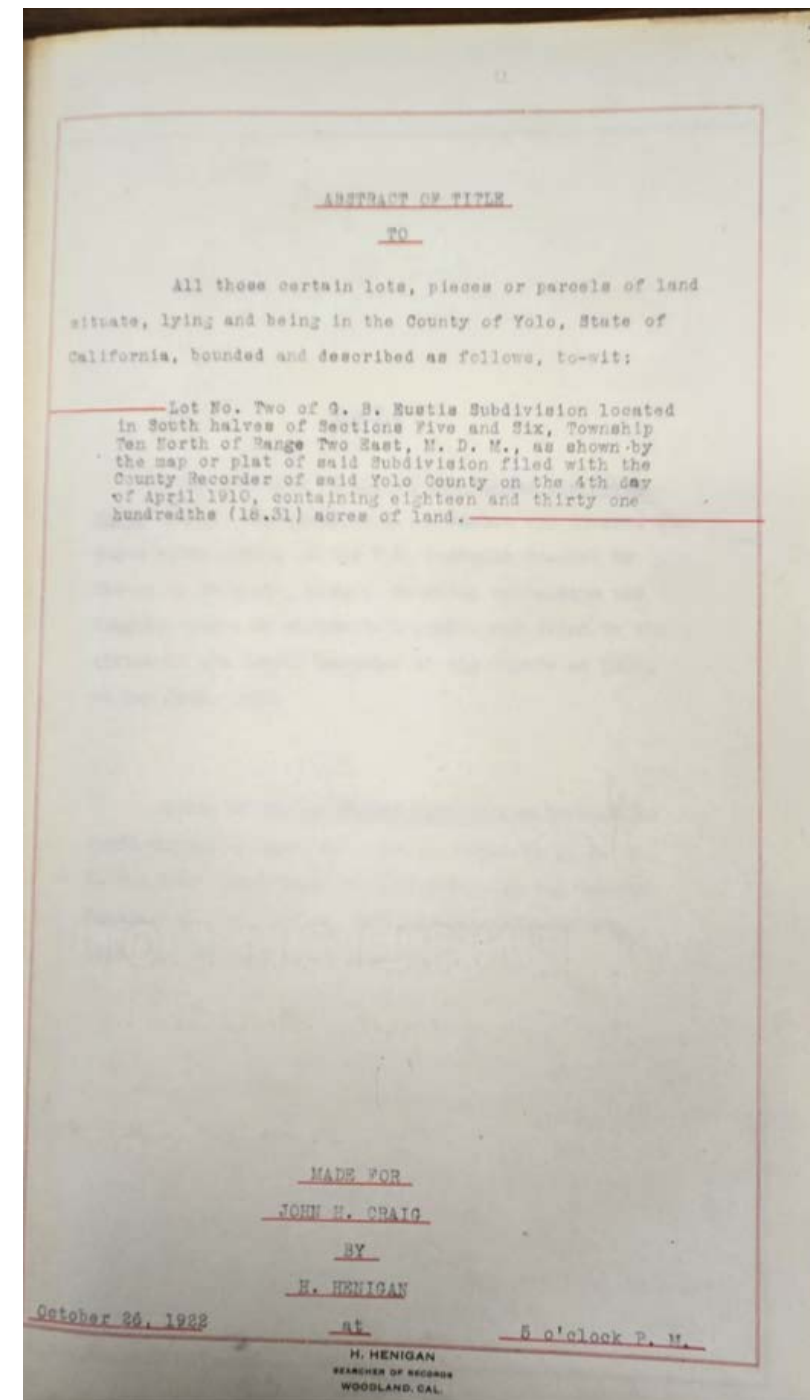
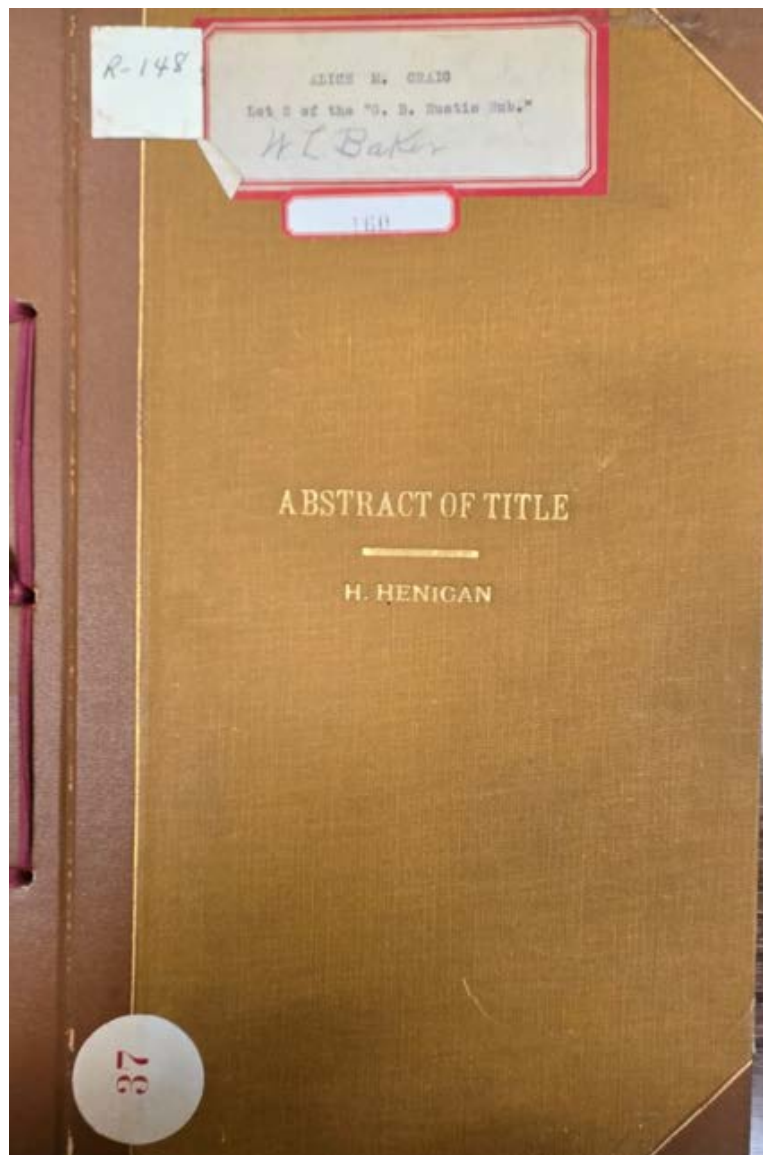
Abstract of Title to
Lot no two of G.B. Eustis
Subdivision located in South
halves of Sections Five and Six,
Township Ten North of Range
Two East, M. D. M., as shown by
the map or plat of said Yolo
County on the 4th day of April
1910, containing eighteen and
thirty-one hundredths (18.31)
acres of land.

Made for John H. Craig

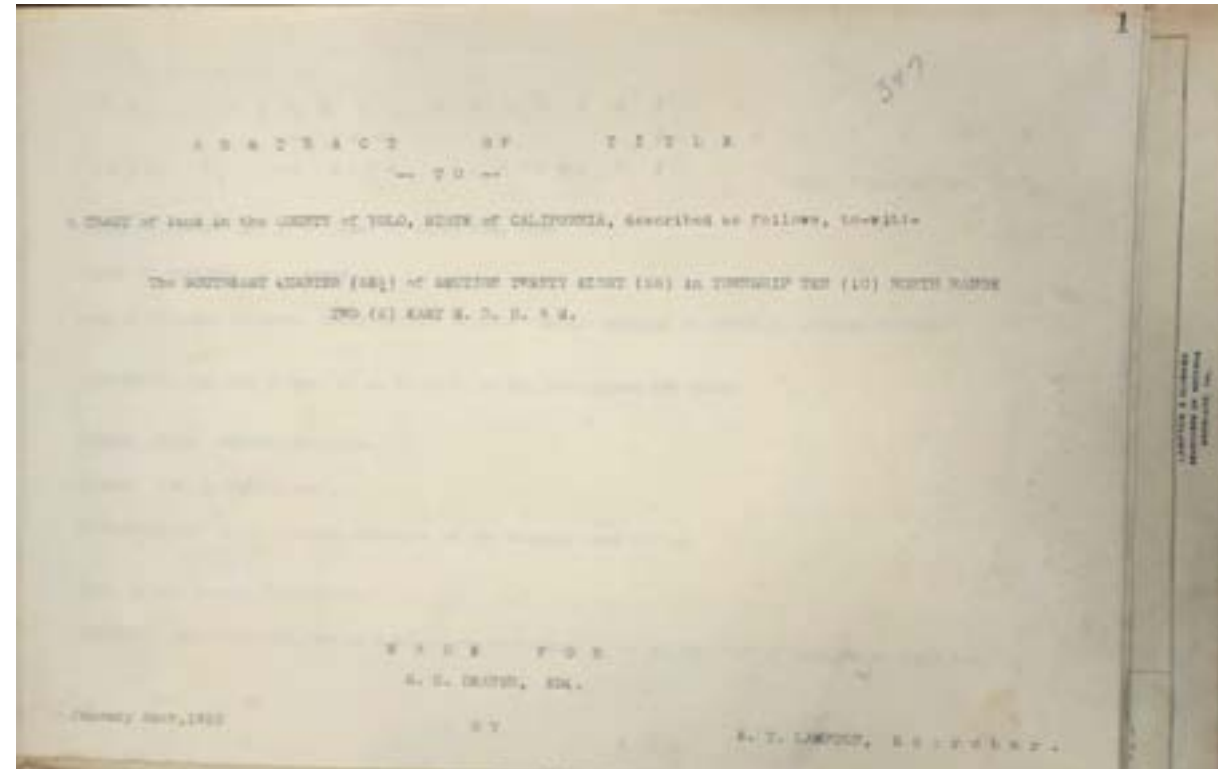
October 26, 1922

By H. Henigan

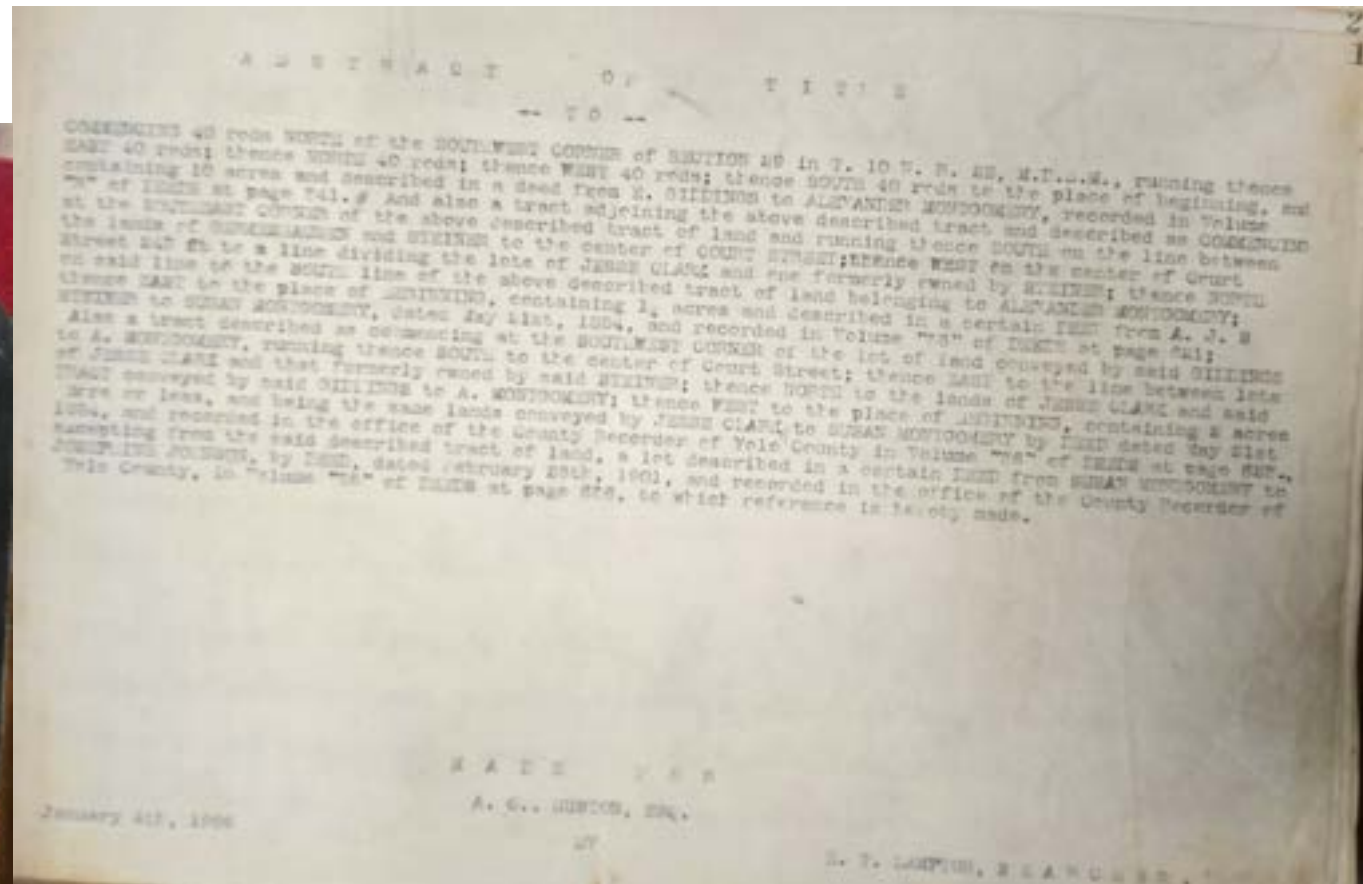
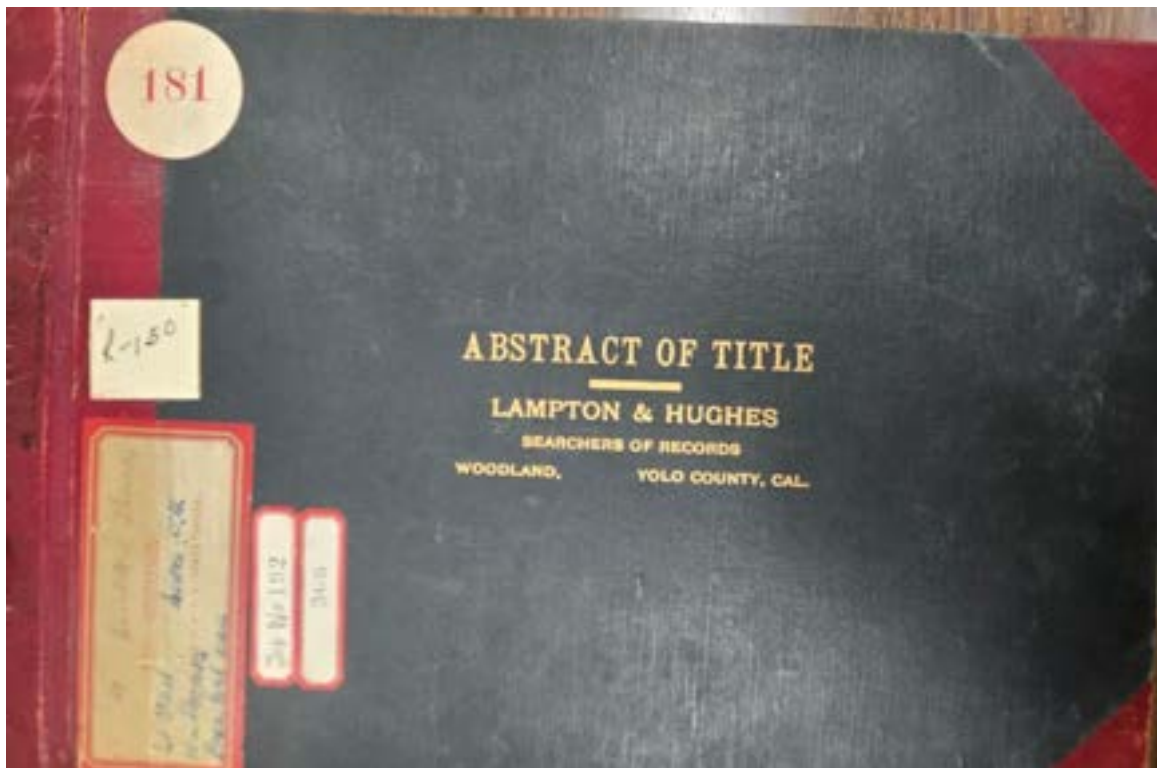
D-5674



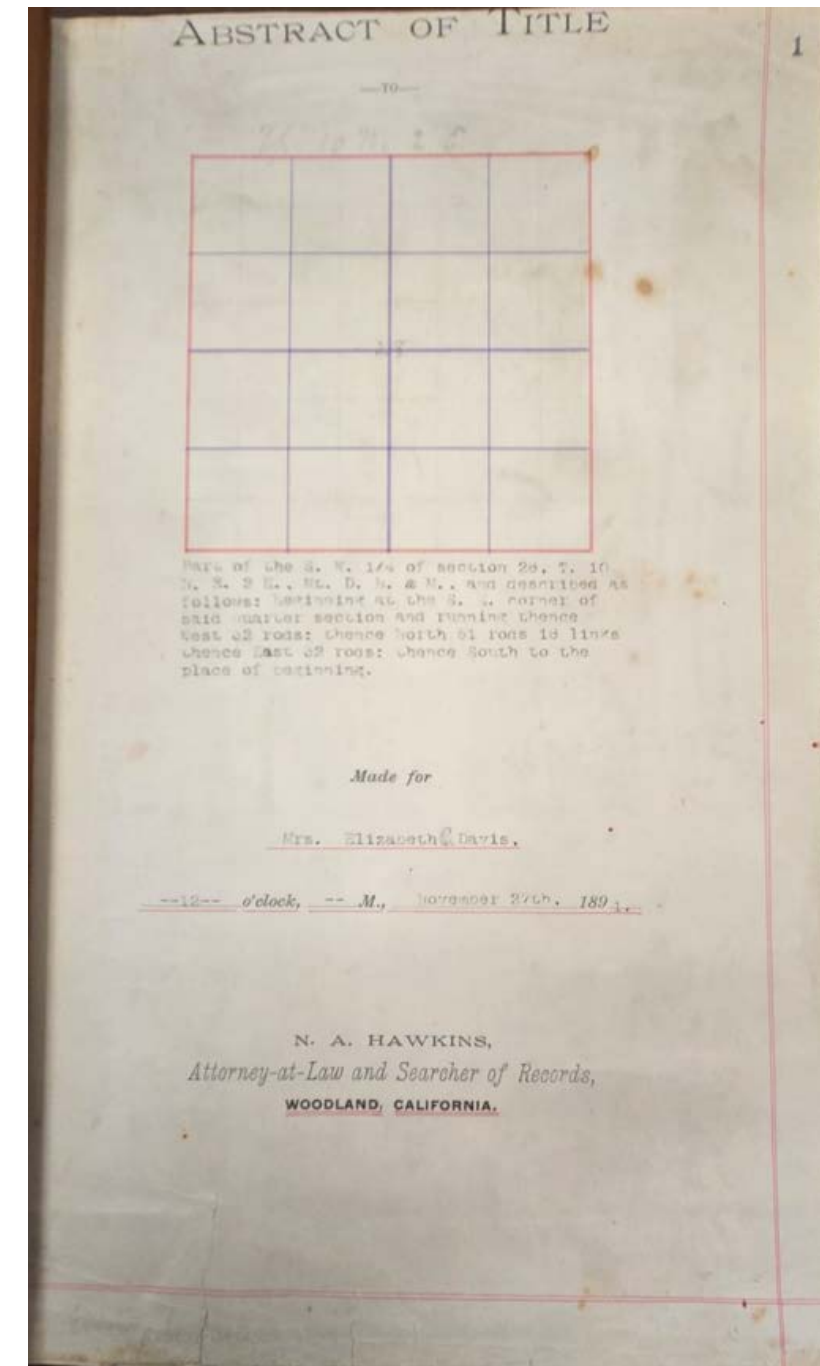
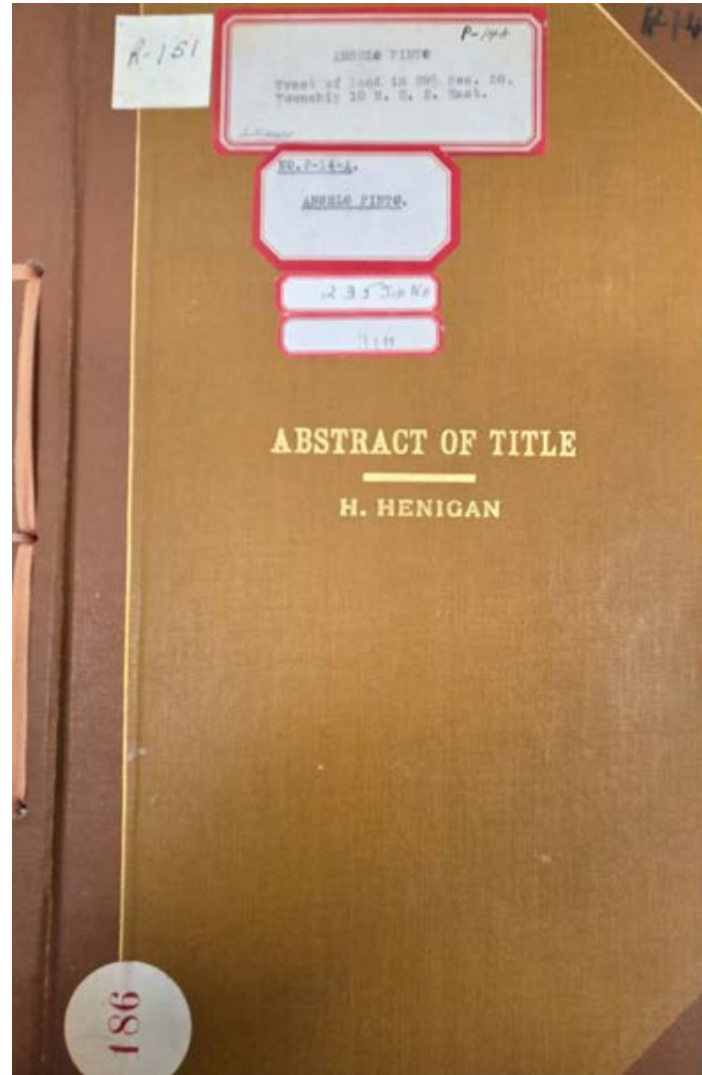
Abstract of Title to
The Southeast Quarter (SE ¼) of Section Twenty Eight
(28) in township ten (10 North Range Two (2) East M. D.
B. & M.
Made for S. C. Deaner, Esq.
January 24th, 1910
By E.T. Lampton, Searcher
D-5675



Abstract of Title to
(See image)
Made for A.C. Huston, esq.
January 4th, 1909
By E.T. Lampton, Searcher
D-5676



Abstract of Title to
Part of the S.W. ¼ of section 28, T. 10
N. R. 2 E. Mt. D. B. & M. and
described as follows: beginning at the
S. E. corner of said quarter section
and running thence West 32 rods:
thence north 51 rods 18 links thence
East 32 rods: thence South to the
place of beginning
Made for Mrs. Elizabeth C. Davis
November 27th, 1891
By N. A. Hawkins, Attorney at law
and Searcher of Records
D-5677

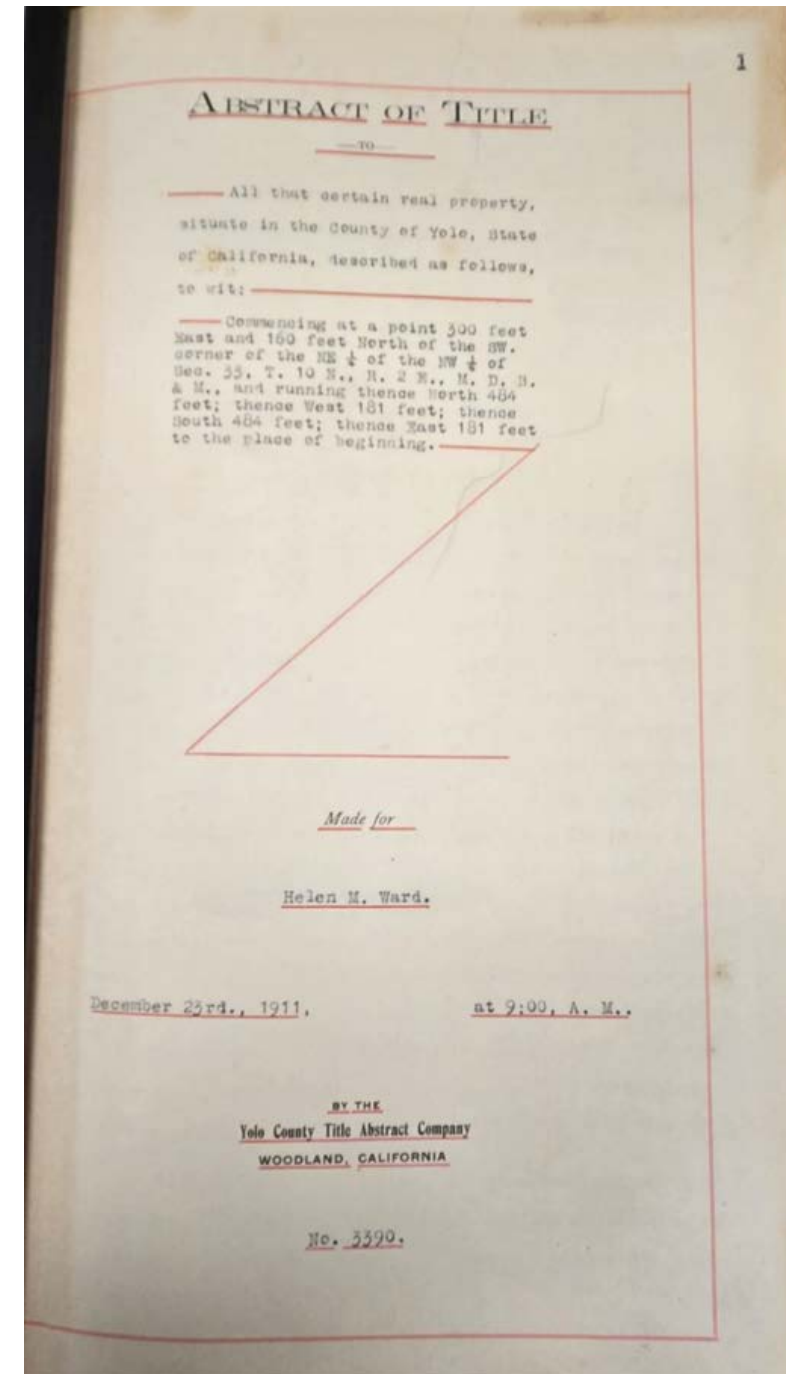
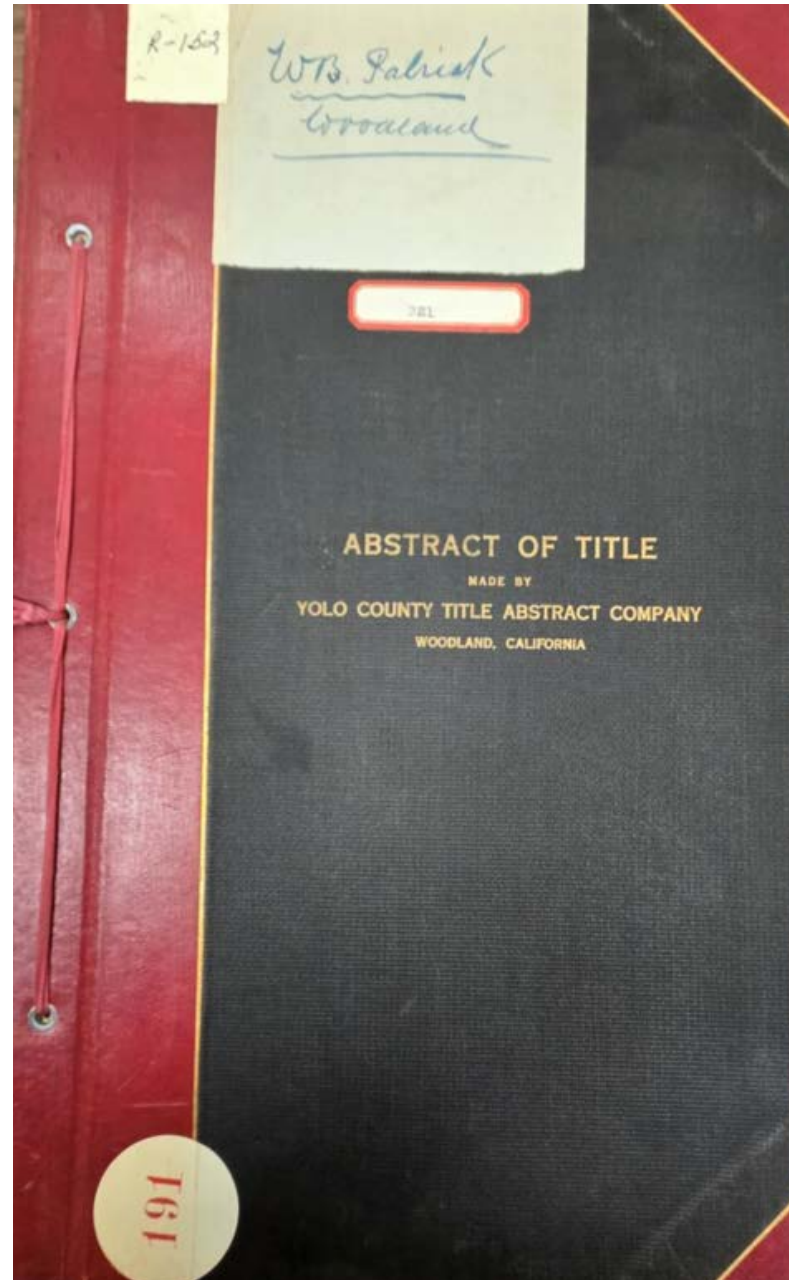


Abstract of Title to
Commencing at a point 300 feet East
and 160 feet North of the SW corner
of the NE $\frac{1}{4}$ of the NW $\frac{1}{4}$ of Sec. 33,
T. 10 N., R. 2 E., N. D. B. & M., and
running thence north 484 feet; thence
west 181 feet; thence south 484 feet;
thence East 181 feet to the place of
beginning.

Made for Helen M. Ward

December 23rd, 1911

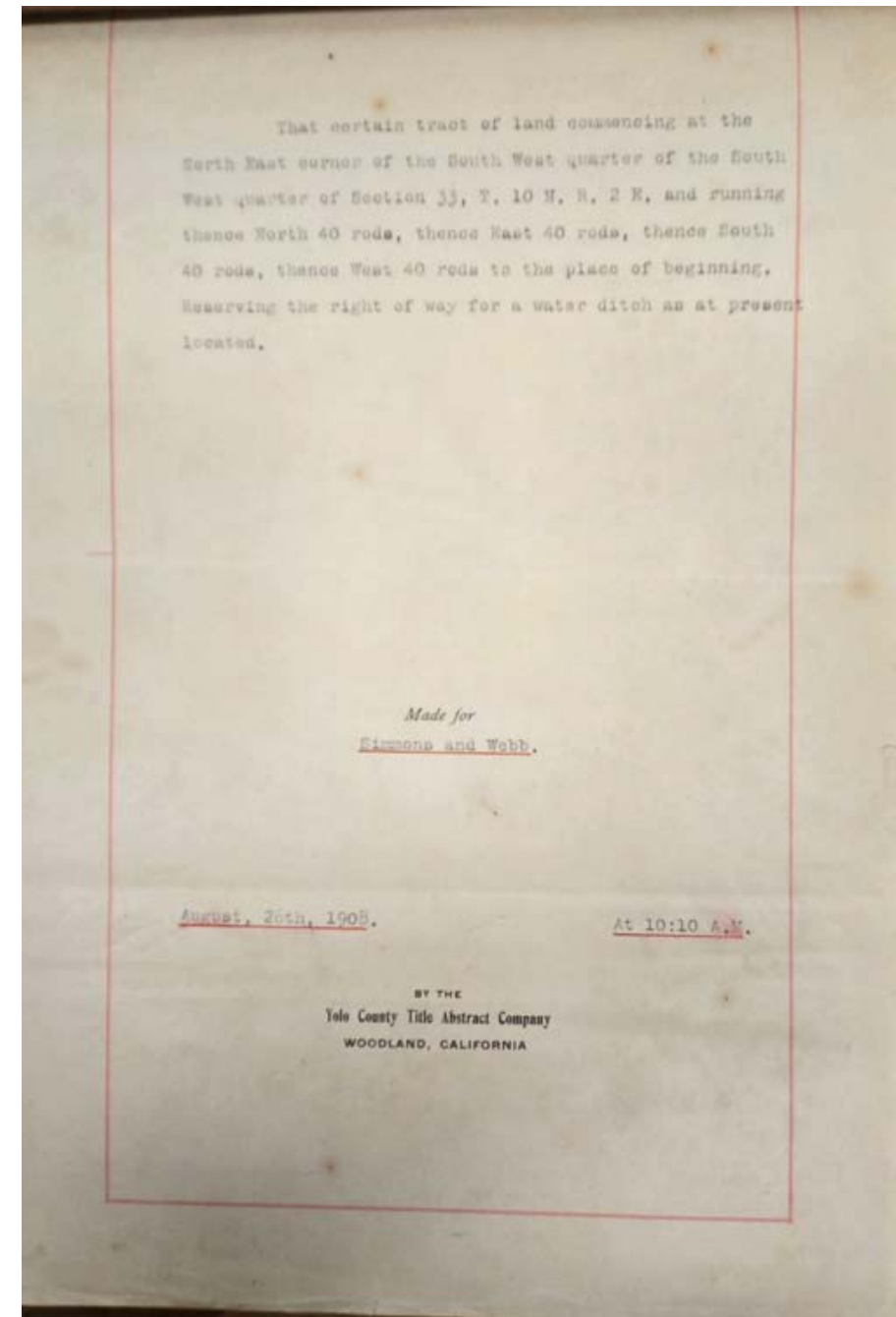
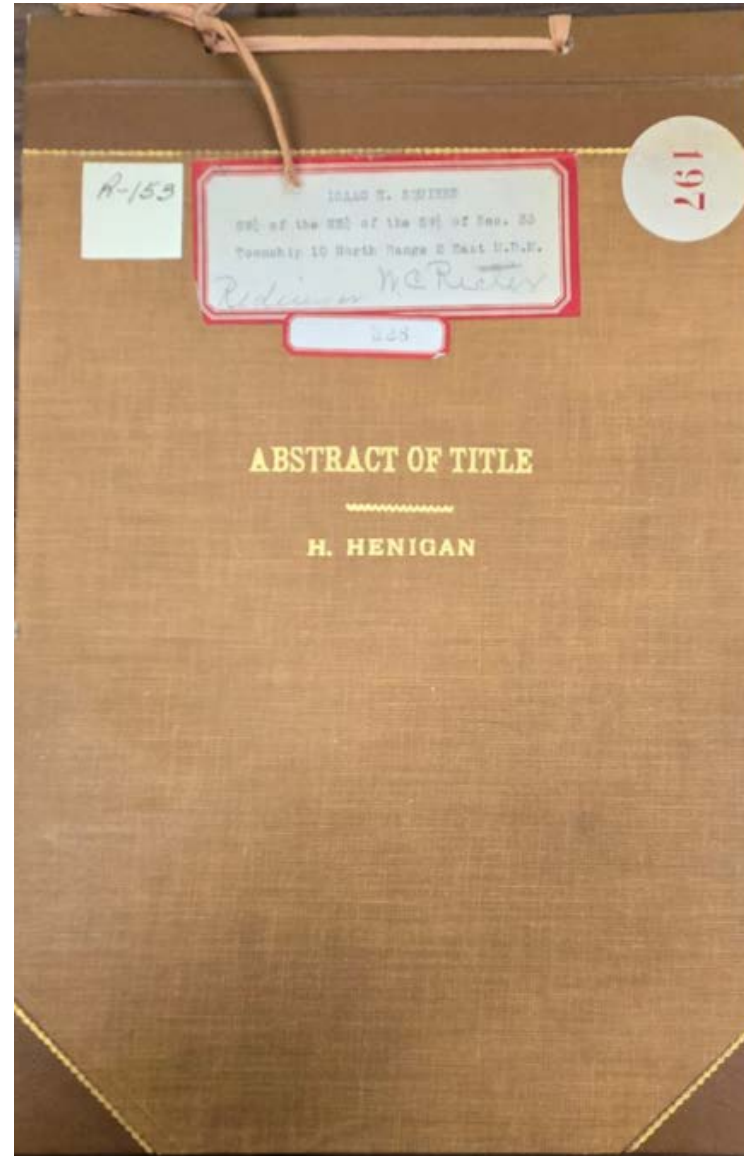
By Yolo County Title Abstract
Company
D-5678



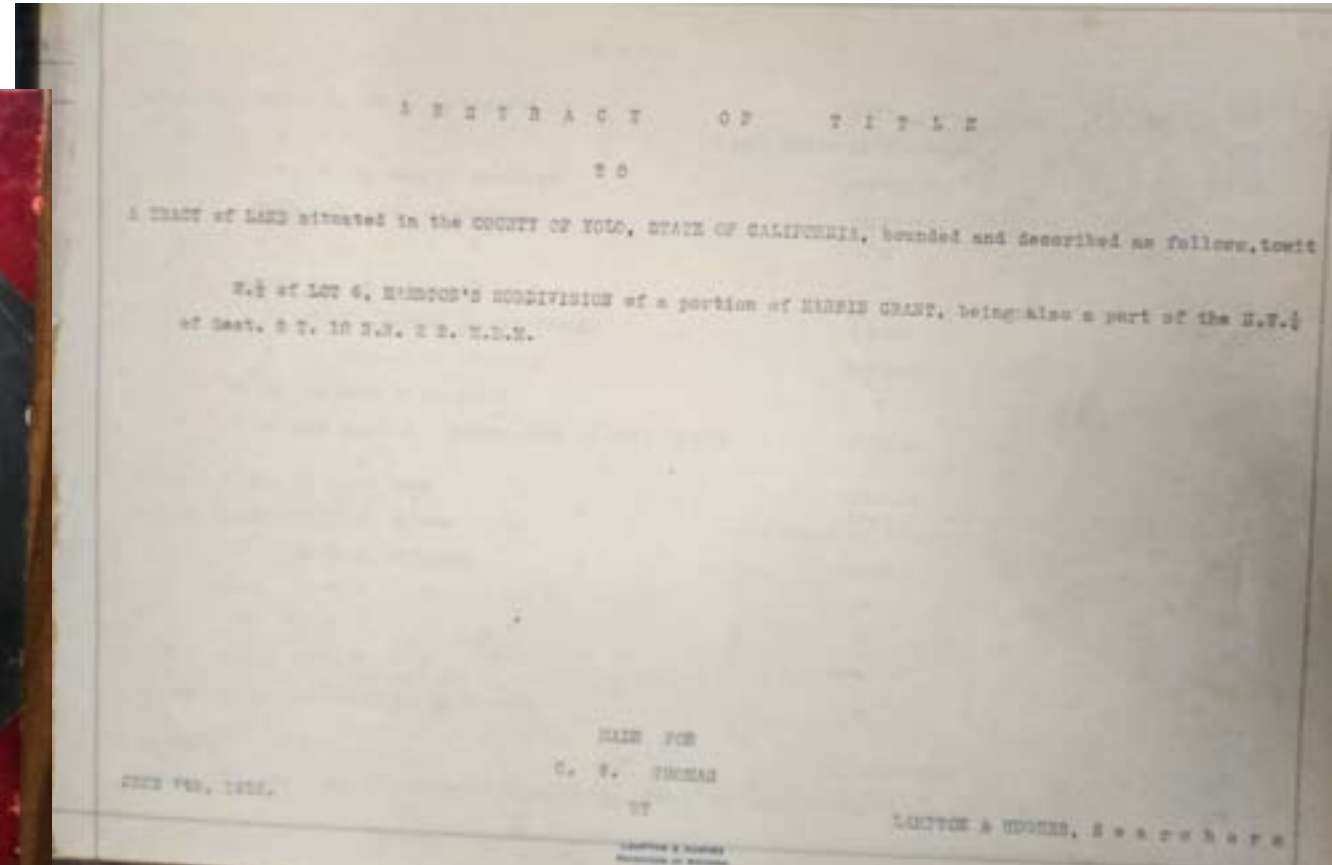
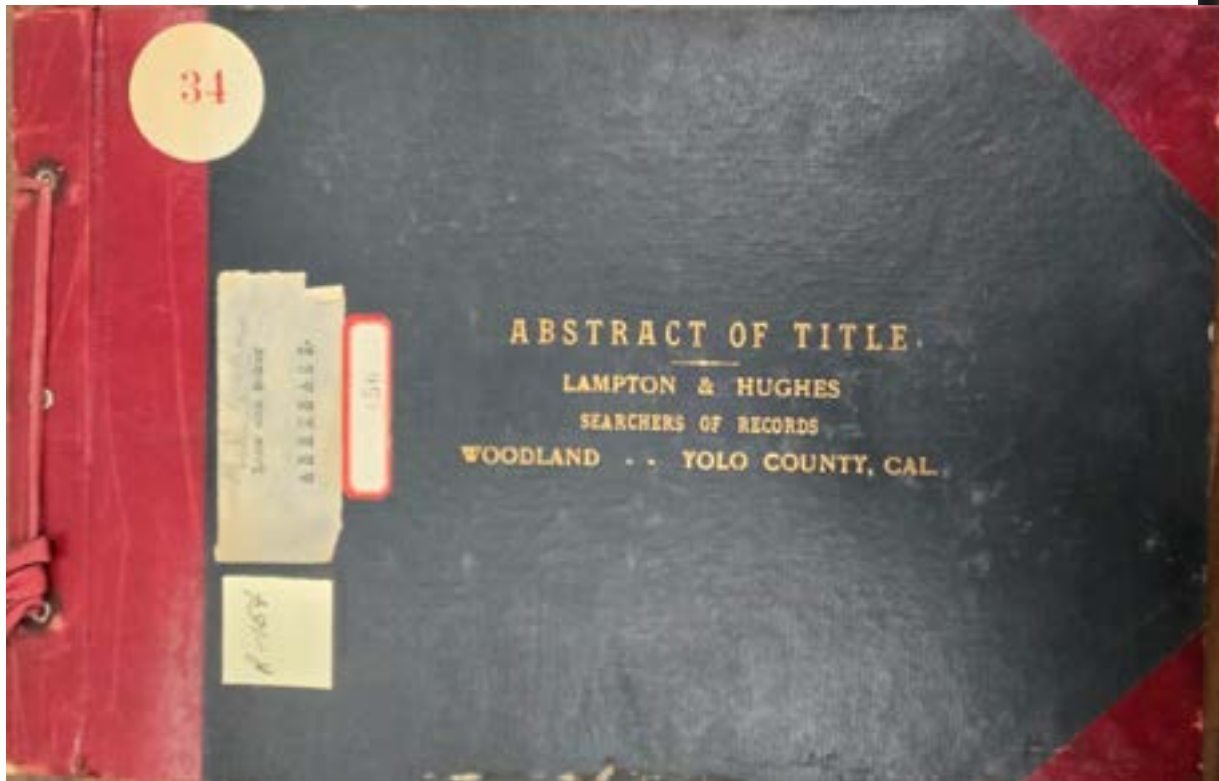
Abstract of Title to
That certain tract of land
commencing at the North East
corner of the South West quarter of
section 33, T. 10 N. R. 2 E., and
running thence North 40 rods,
thence East 40 rods, thence South
40 rods, thence West 40 rods to the
place of beginning, reserving the
right of way for a water ditch as at
present located.

Made for Simmons and Webb
August 26th, 1908

By Yolo County Title Abstract
Company
D-5679

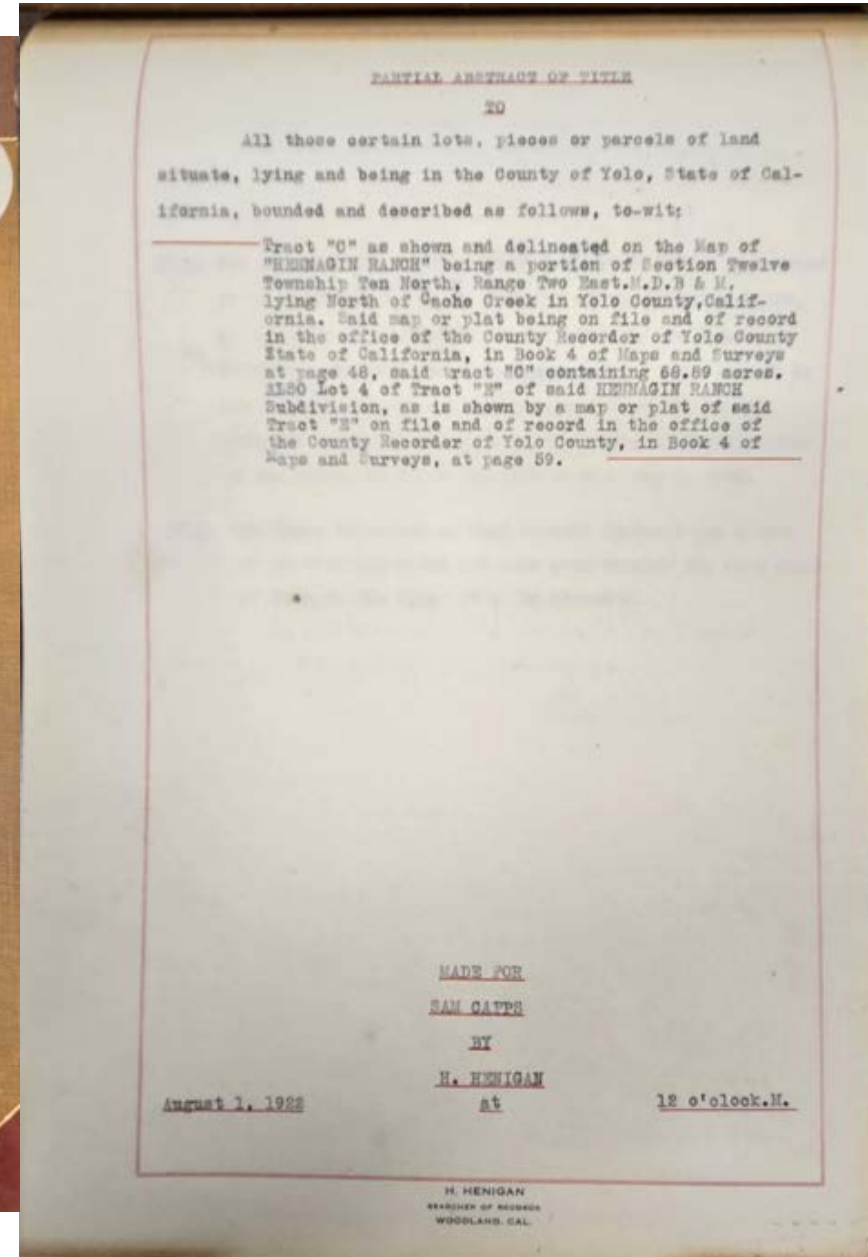
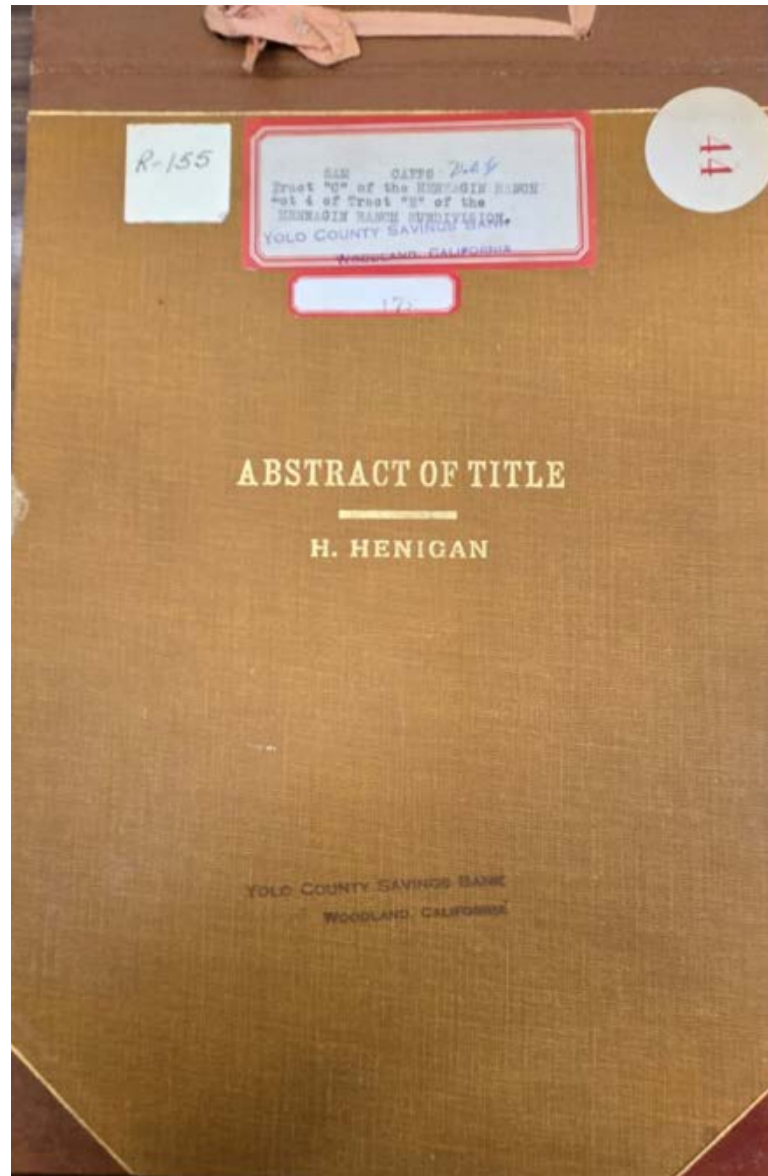


Abstract of Title to
W. ¼ of LOT 6. MARSTON'S SUBDIVISION of a portion of
HARBIN GRANT, being also a part of the N. W. ¼ of sect. 5 T. 10 N.
R. 2 E. M. D.M.
Made for Simmons and Webb
August 26th, 1908
By Yolo County Title Abstract Company
D-5680



Abstract of Title to
Tract "C" as shown and delineated on
the Map of "HENAGIN RANCH"
being a portion of Section Twelve
Township Ten North, Range Two East.
MD.B. & M, lying North of Cache
Creek in Yolo County, California. Said
map or plat being on file and of record
in the office of the County Recorder of
Yolo County State of California, in
Book 4 of Maps and Surveys at page
48, said tract "C" containing 68.89
acres. Also Lot 4 of Tract "E" of said
HENAGIN RANCH subdivision, as is
shown by a map or plat of said Tract
"E" on file and of record in the office
of the County Recorder of Yolo
County, in Book 4 of Maps Surveys, at
page 59

Made for Sam Capps
August 1st, 1922
By H. Henigan
D-5681



Abstract of Title to

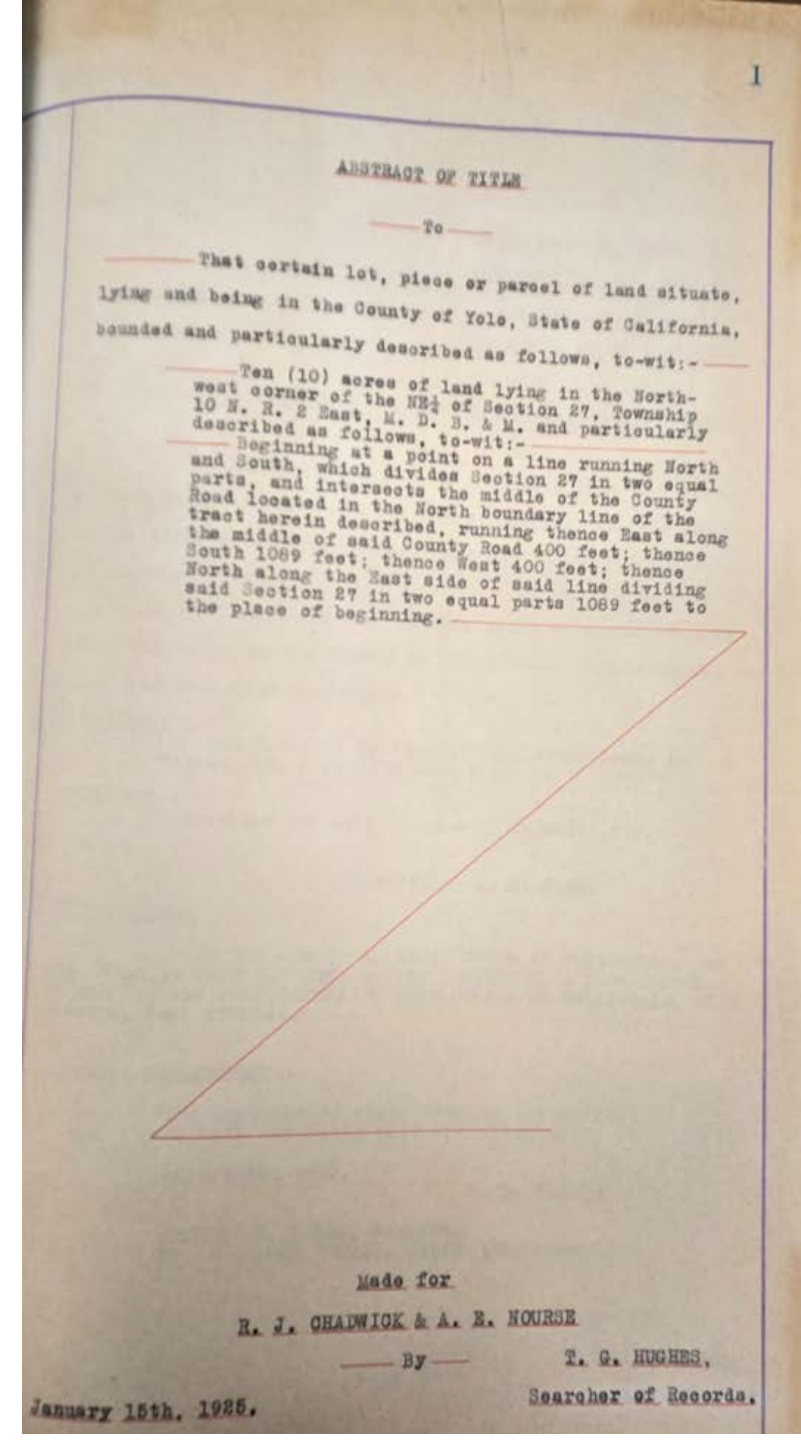
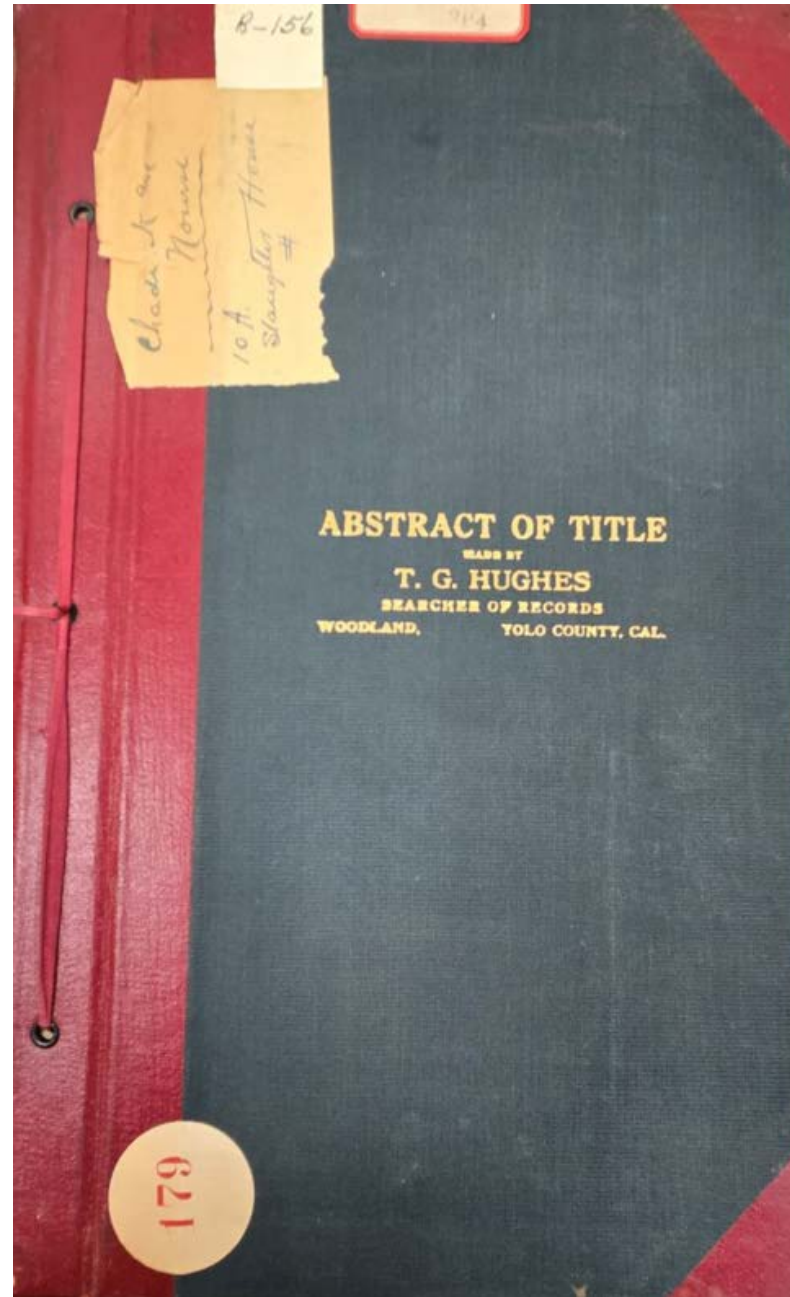
Ten (10) acres of land lying in the north-west corner of the NE $\frac{1}{4}$ of section 27, Township 10 N. R. 2 East, M. D. B. & M. and particularly described as follows to-wit:-

Beginning at a point on a line running North and South, which divides Section 27 in two equal parts, and intersects the middle of the County Road located in the North Boundary line of the tract herein described, running thence East along the middle of said County Road 400 feet; thence South 1089 feet; thence West 400 feet; thence North along the East side of said line dividing said Section 27 in two equal parts 1089 feet to the place beginning

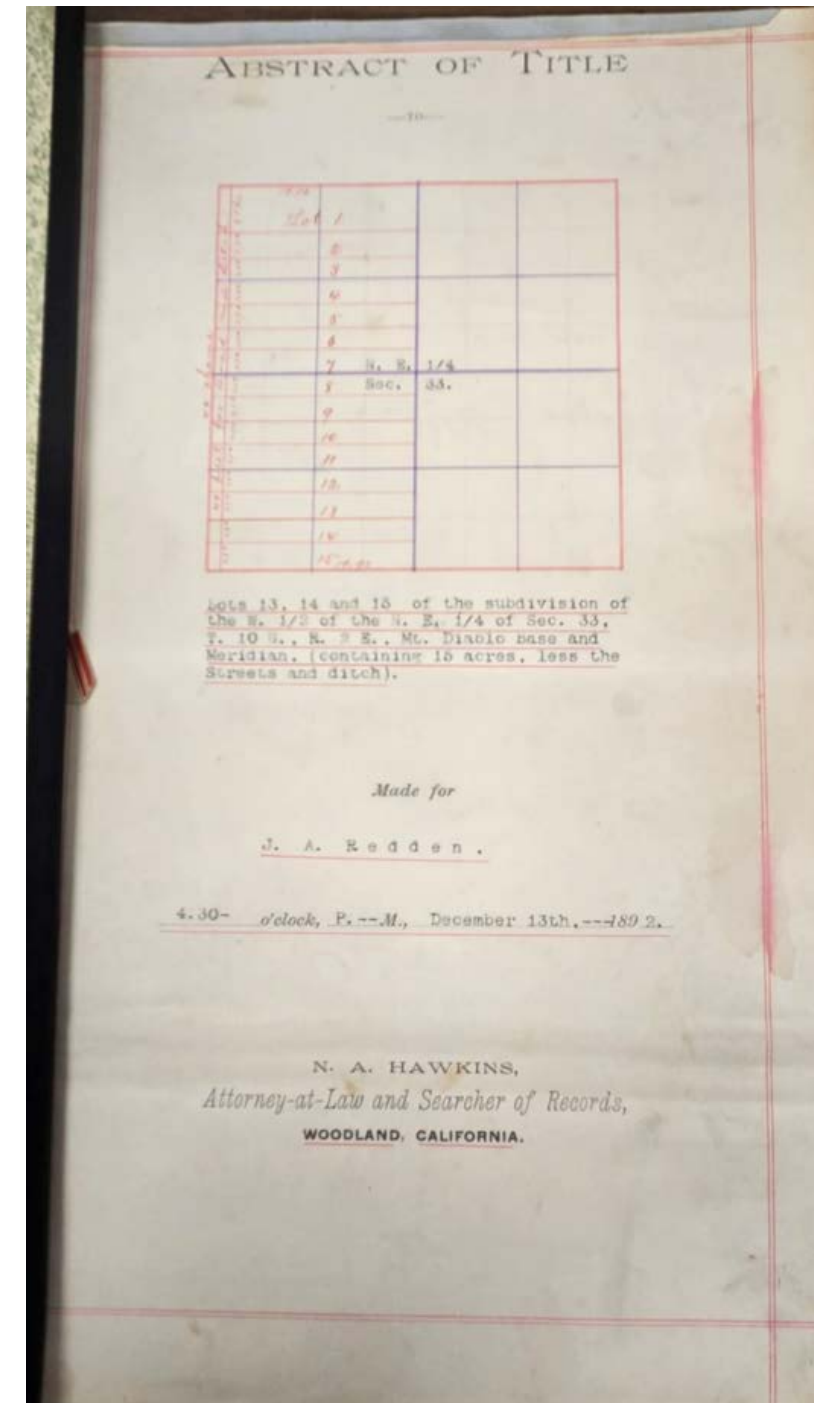
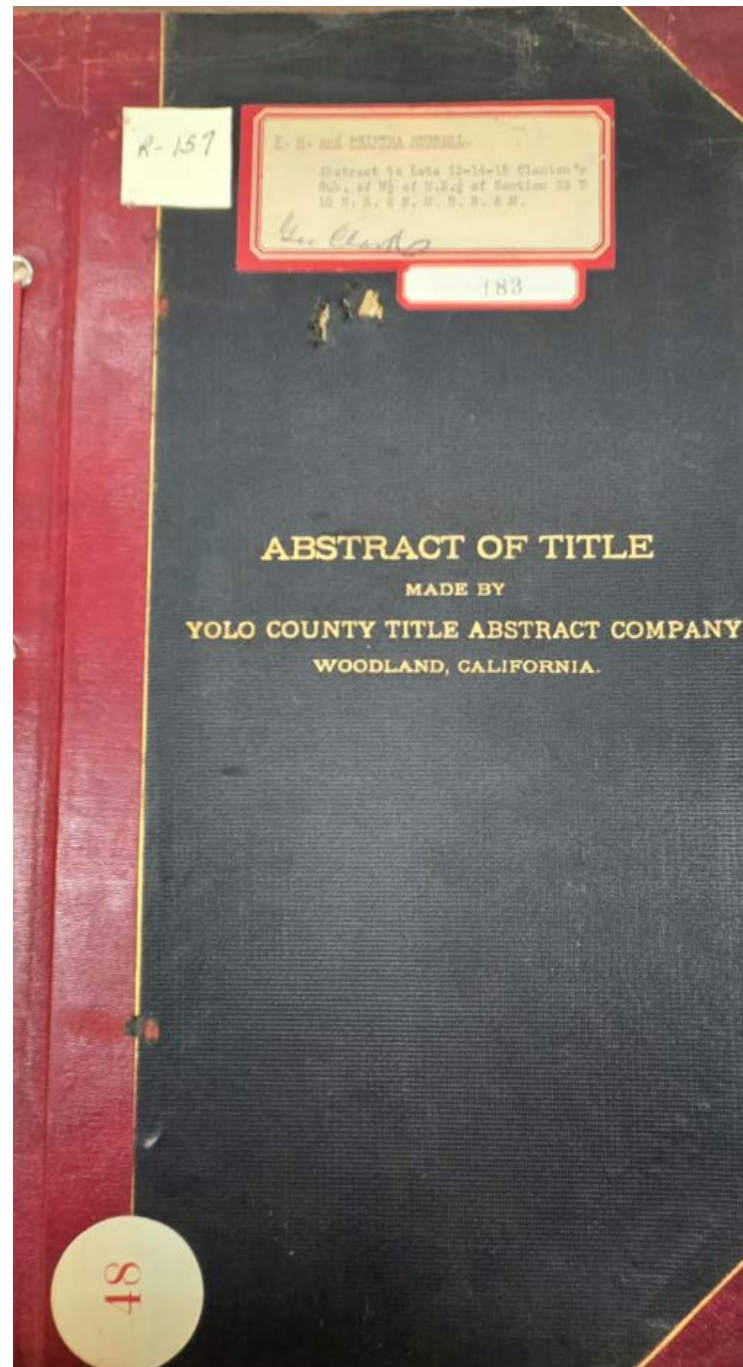
Made for R. J Chadwick & A. E. Nourse

January 15th, 1925

By T. G. Hughes, Searcher of
Records
D-5682



Abstract of Title to
Ten (10) acres of land lying in the
Lots 13, 14 and 15 of the
subdivision of the W. ½ of the N.
E. ¼ of Sec. 33, T. 10 N., R. 2E.,
Mt. Diablo Base and Meridian,
(containing 15 acres, less the
Streets and ditch).
Made for J. A. Redden
December 13th 1892
By N. A. Hawkins
Attorney at Law and Searcher of
Records
D-5683



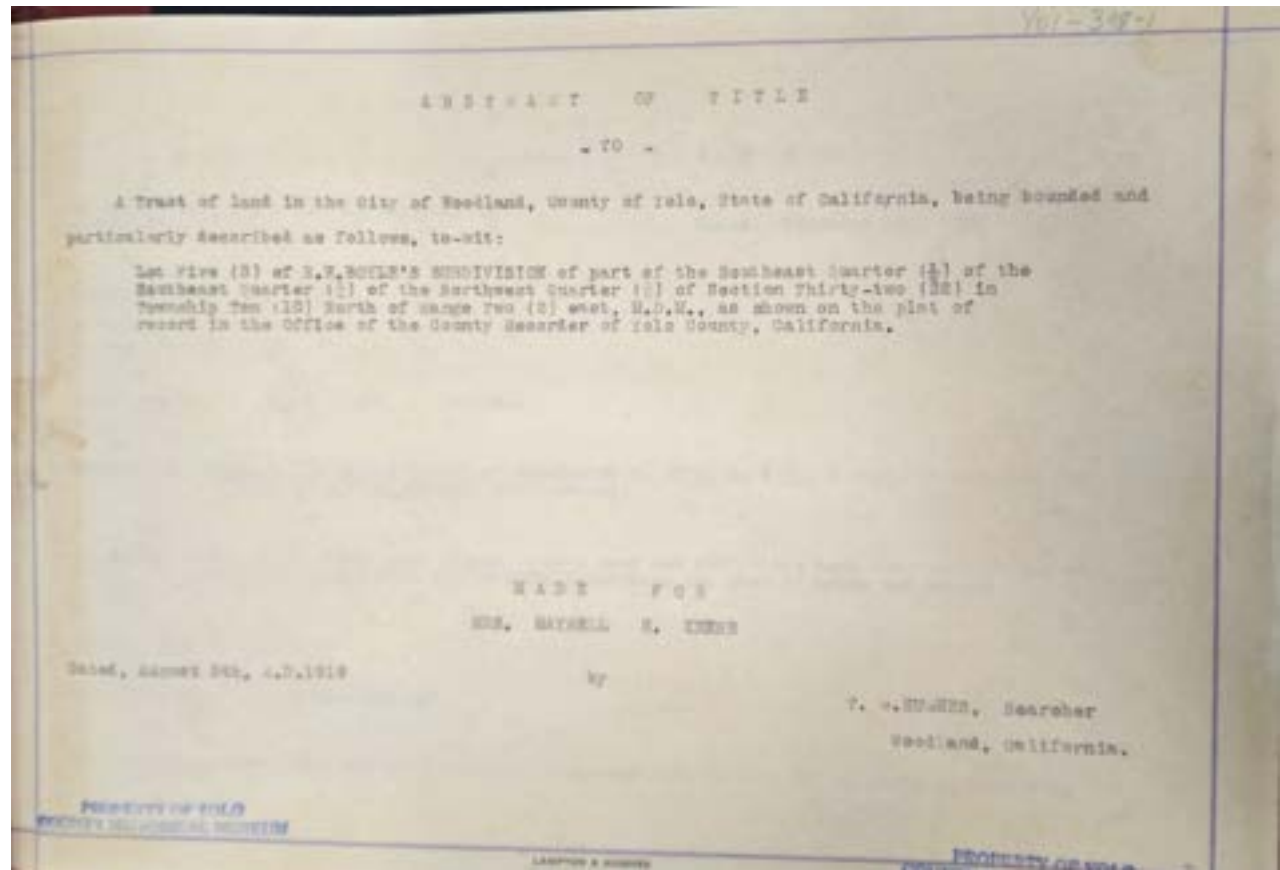
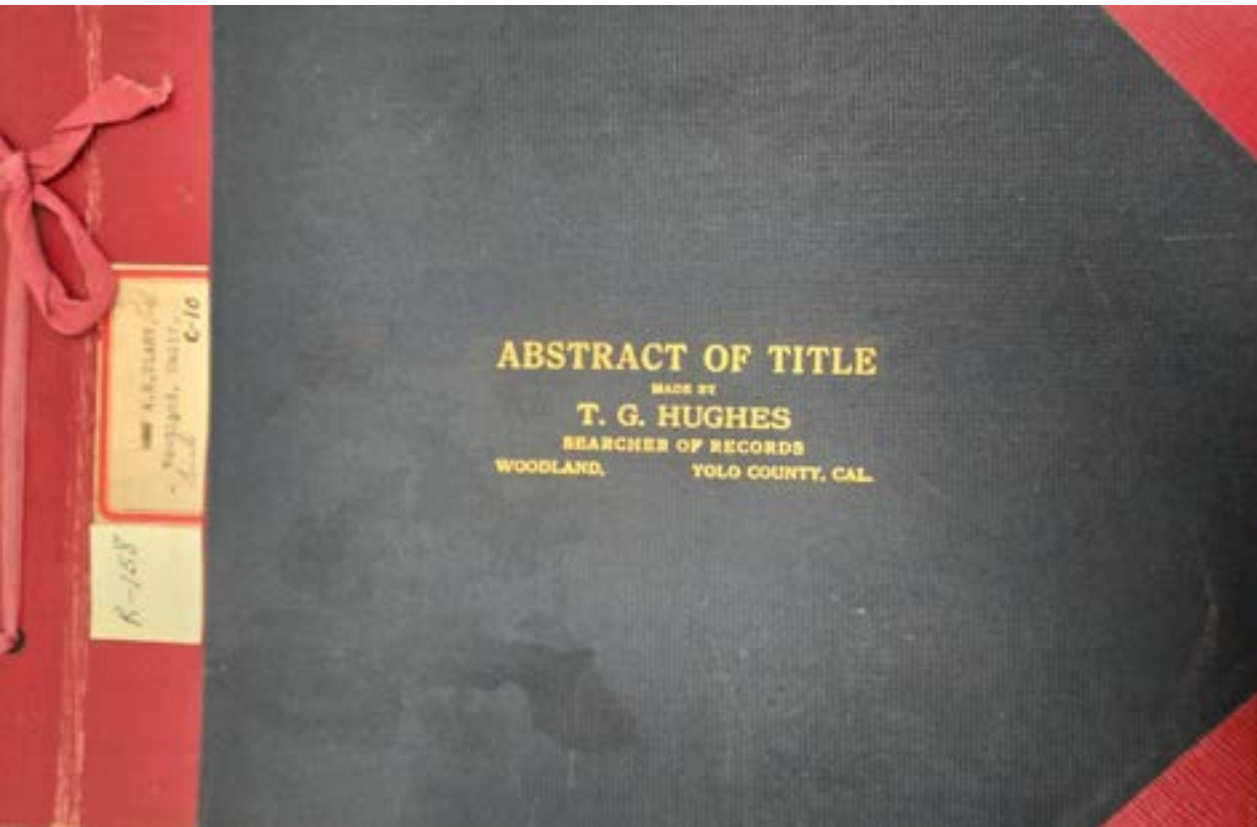
Abstract of Title to
Lot Five (5) of R.E. Boyle's Subdivision of part of the Southeast Quarter (1/4) of the Southeast Quarter (1/4) of the Northwest Quarter (1/4) of Section Thirty-two (32) in Township Ten (10) North of Range Two (2) east, M.D.M., as shown on the plat of record in the office of the County Recorder of Yolo County, California.

Made for Mrs. Maybell H. Keene

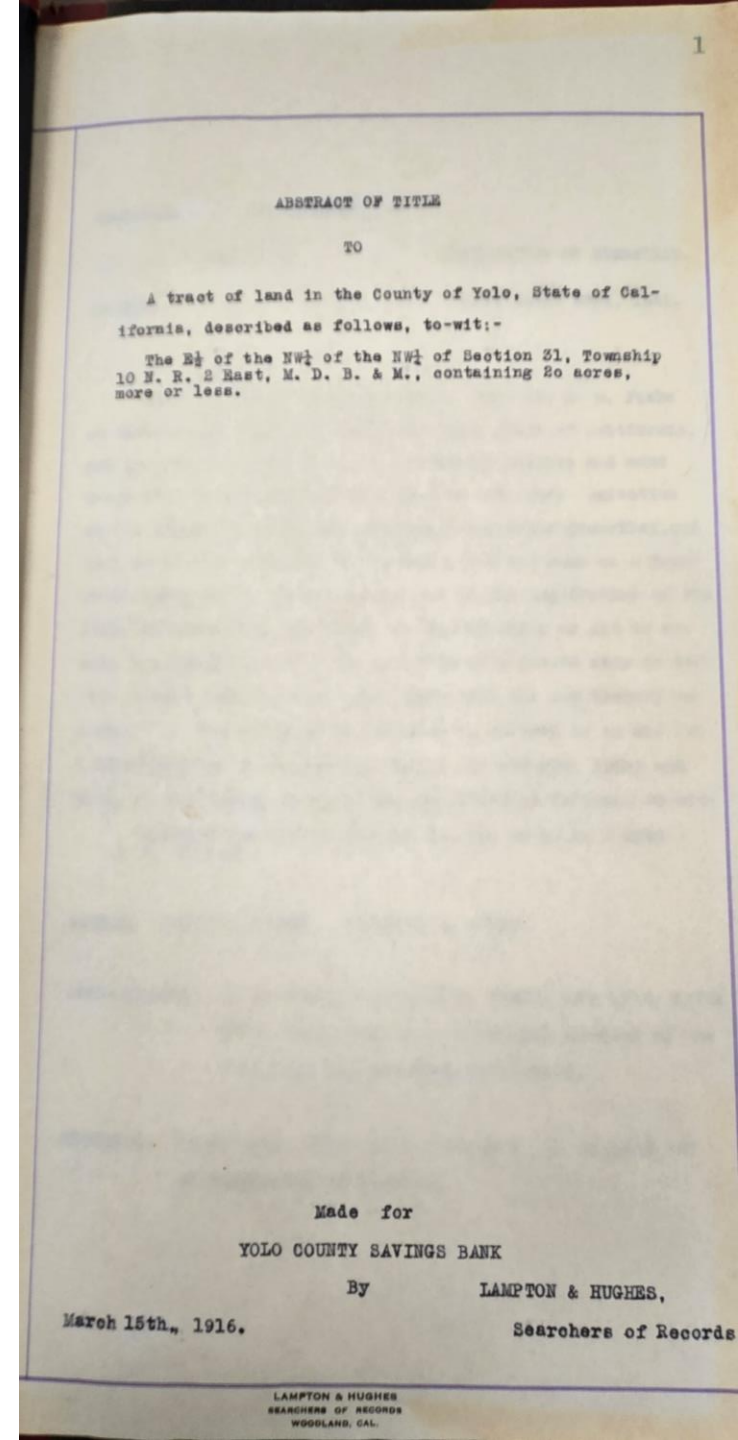
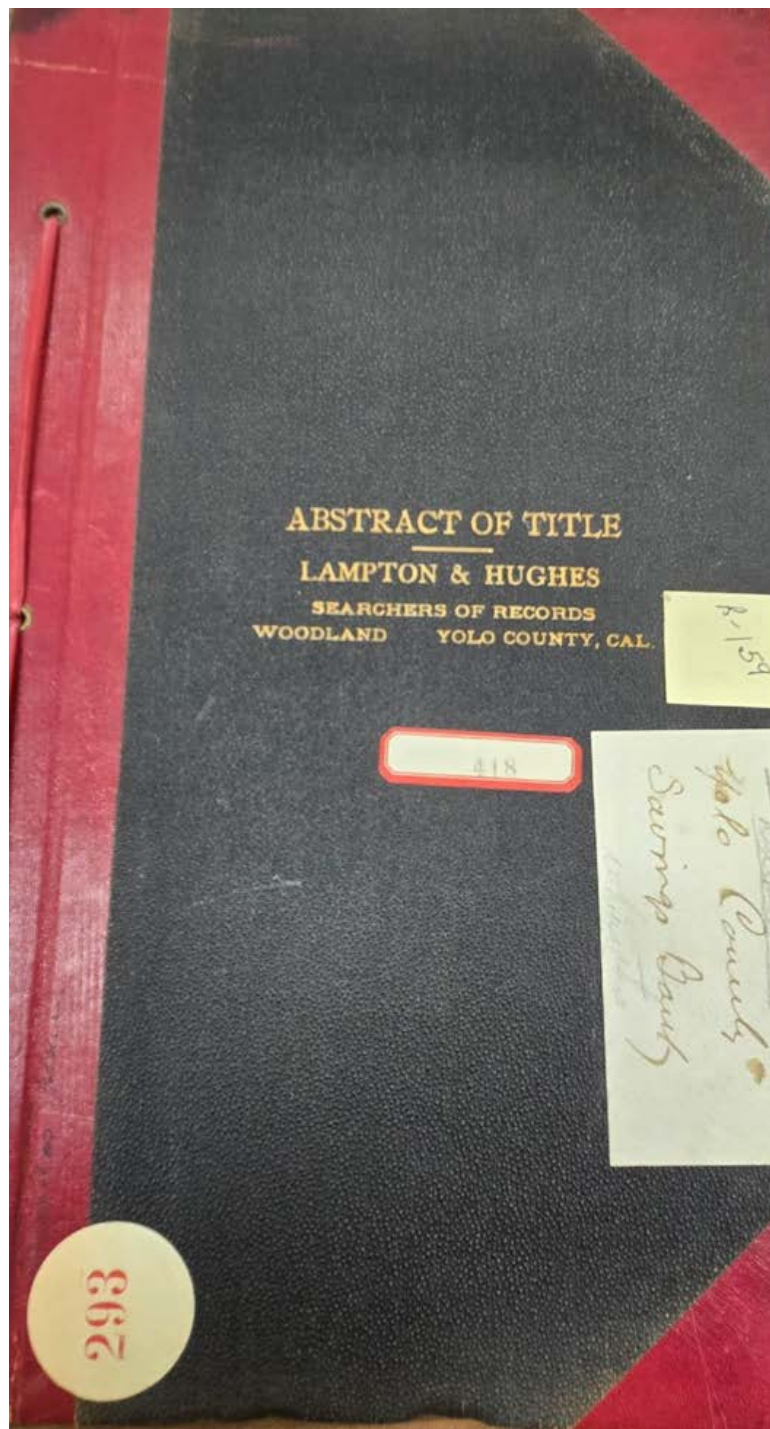
August 5th, 1919

By T. G. Hughes, Searcher

D-5684



Abstract of Title to
The E ½ of the NW ¼ of the NW ¼
of Section 31, township 10 N. R. 2
East, M.D. B. & m., containing 20
acres, more or less
Made for Yolo County Savings
Bank
March 15th, 1916
By Lampton & Hughes
Searcher of Records
D-5685



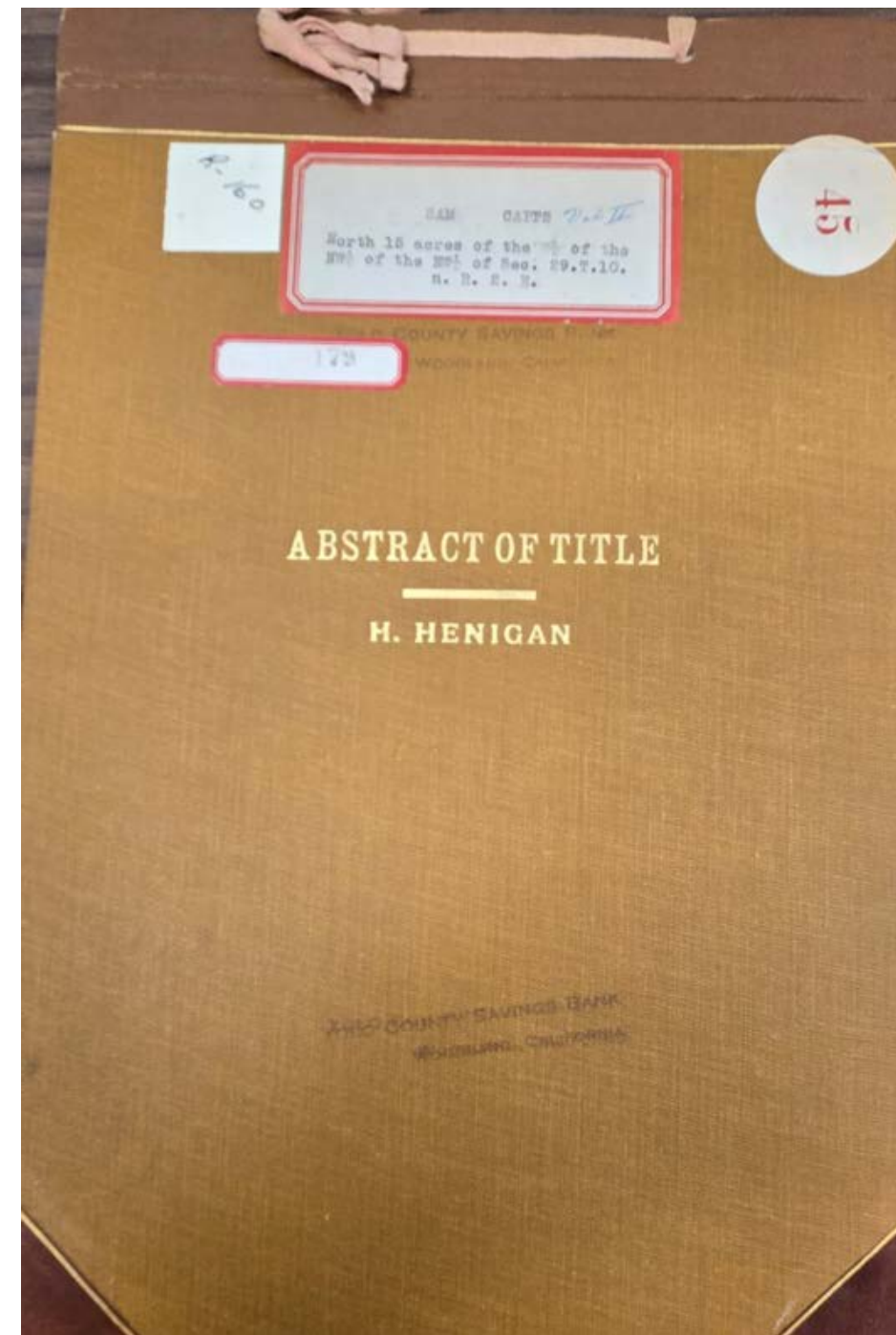
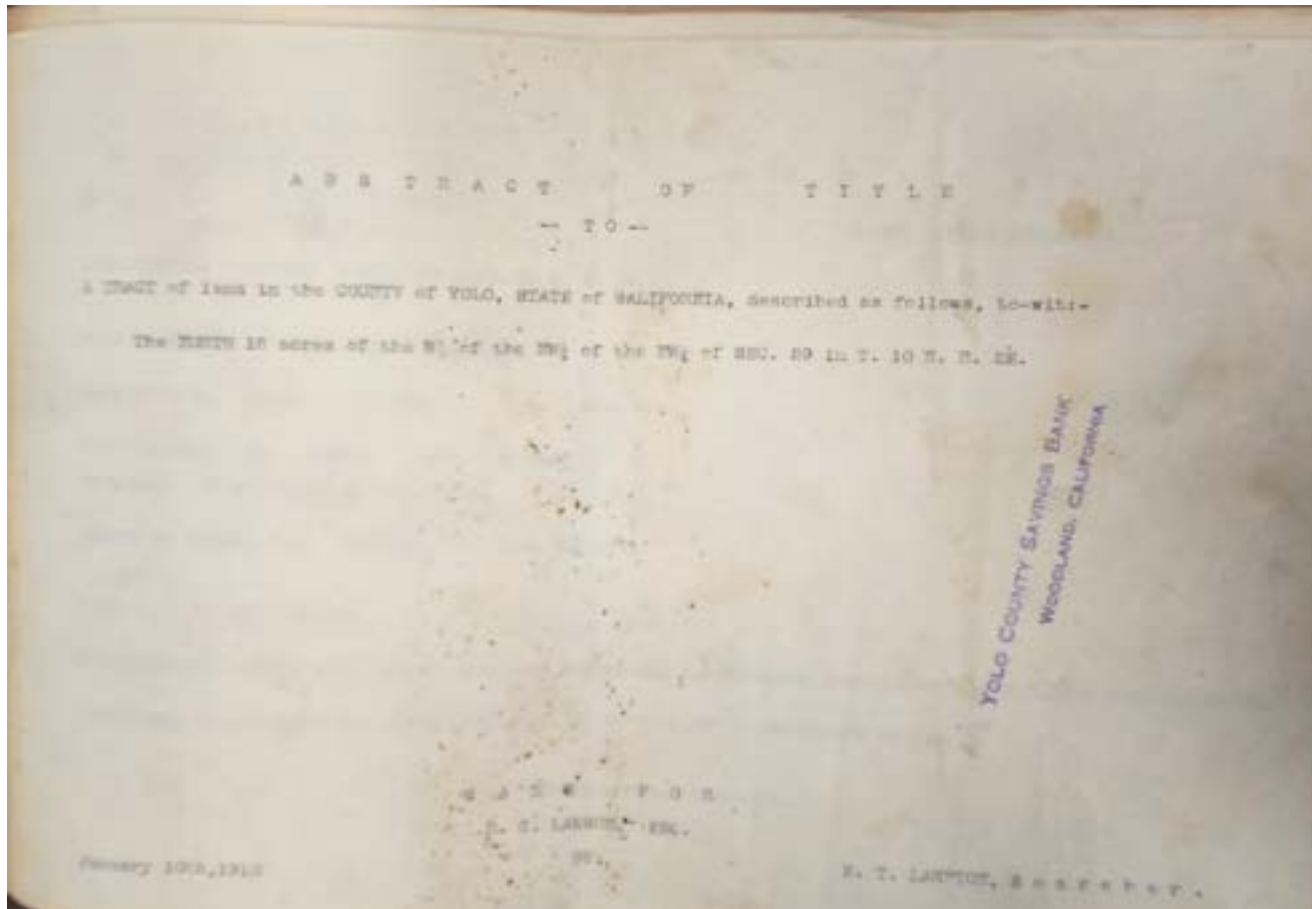
Abstract of Title to
The NORTH 15 acres of the W $\frac{1}{4}$ of the NW $\frac{1}{4}$ of the NW $\frac{1}{4}$ of SEC. 29
in T. 10 N. R. 2 E.

Made for R. G. Lawson, ESQ

March 15th, 1916

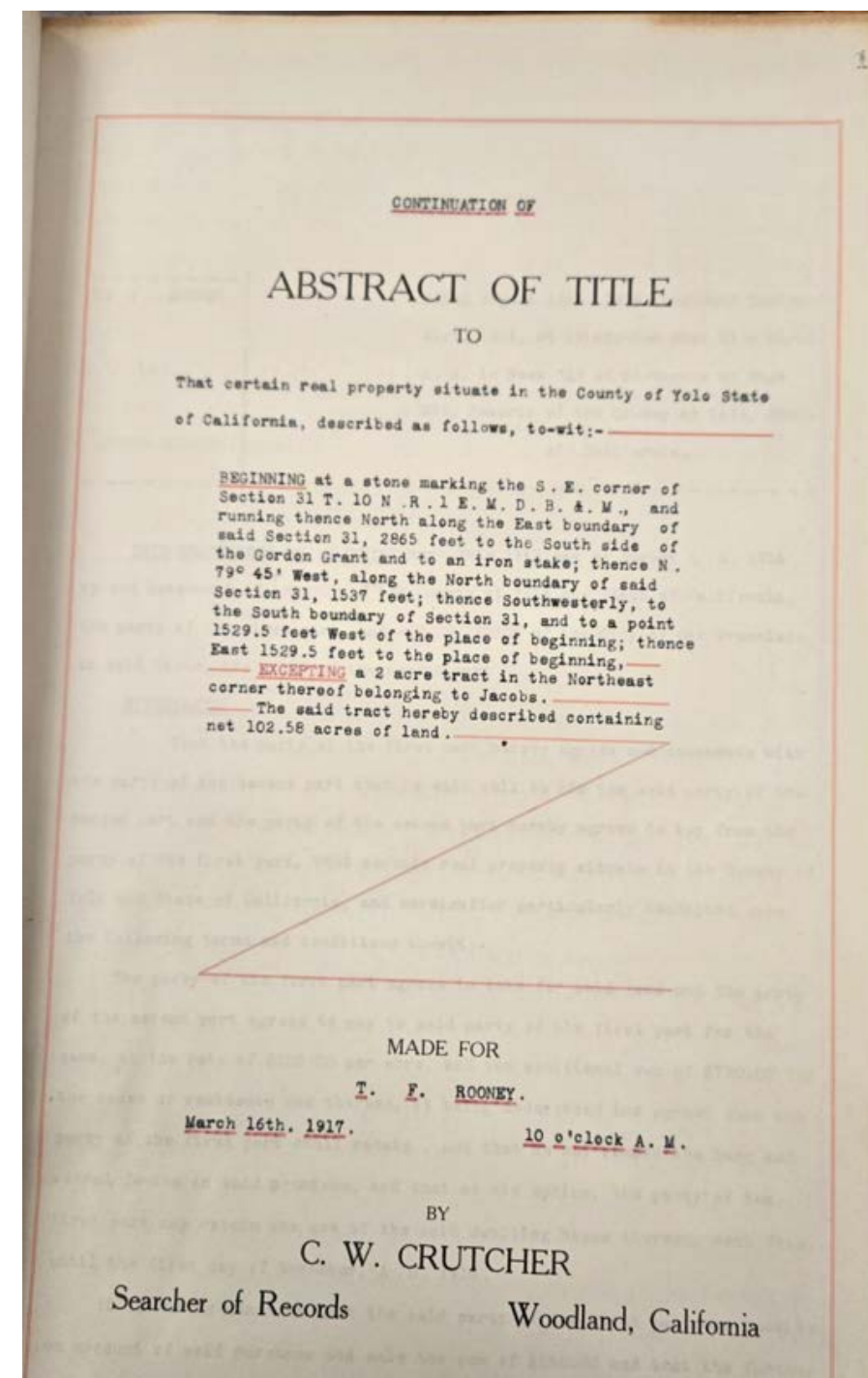
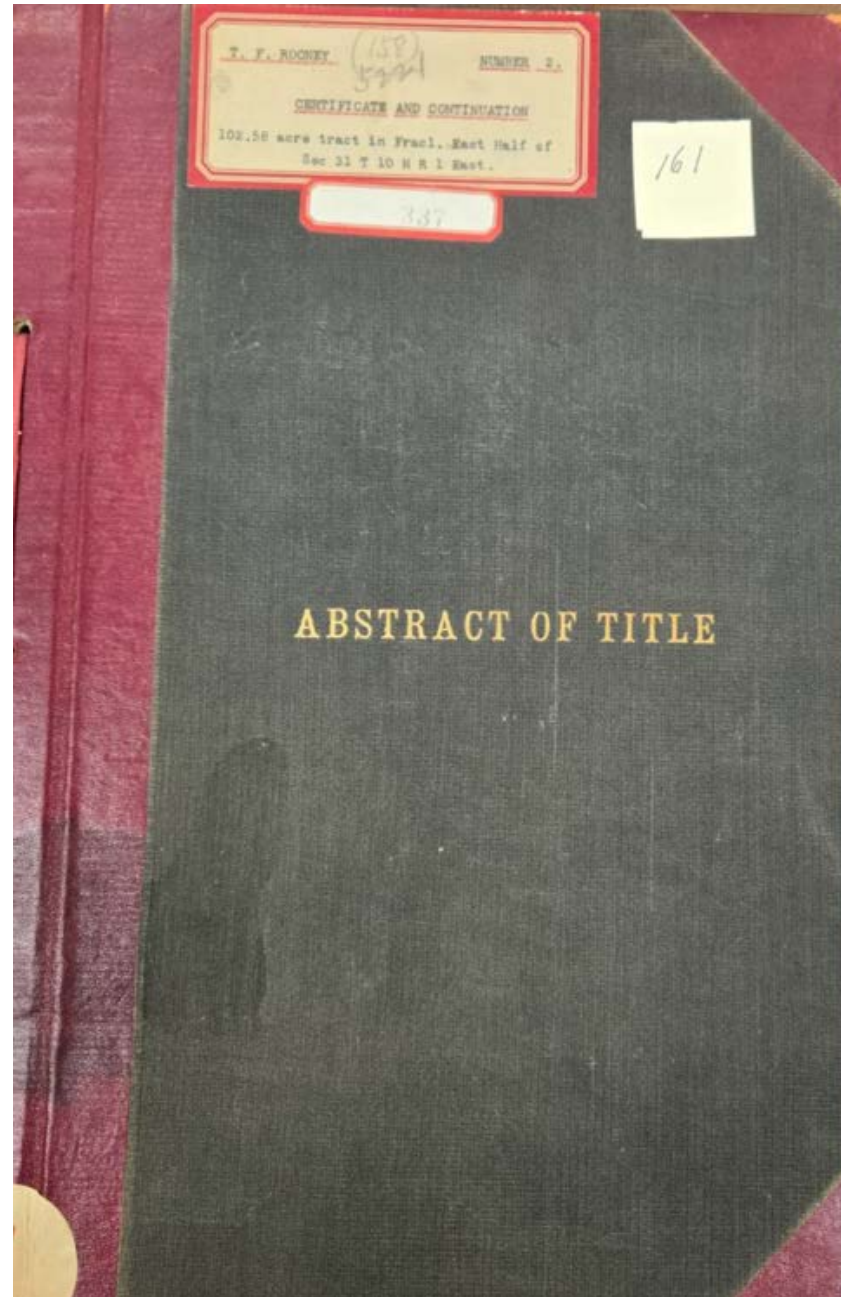
By E. T. Lampton, Searcher

D-5686

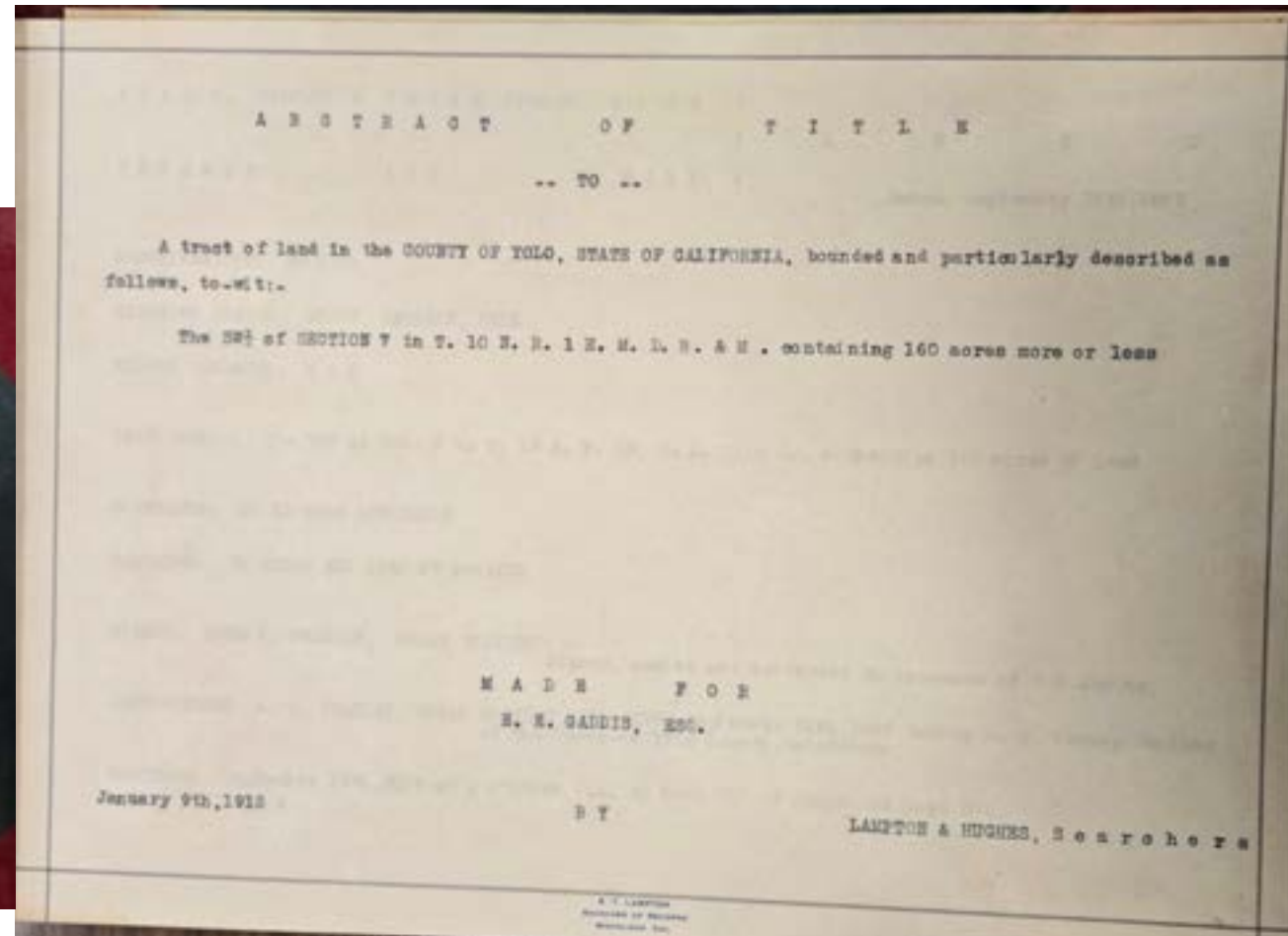
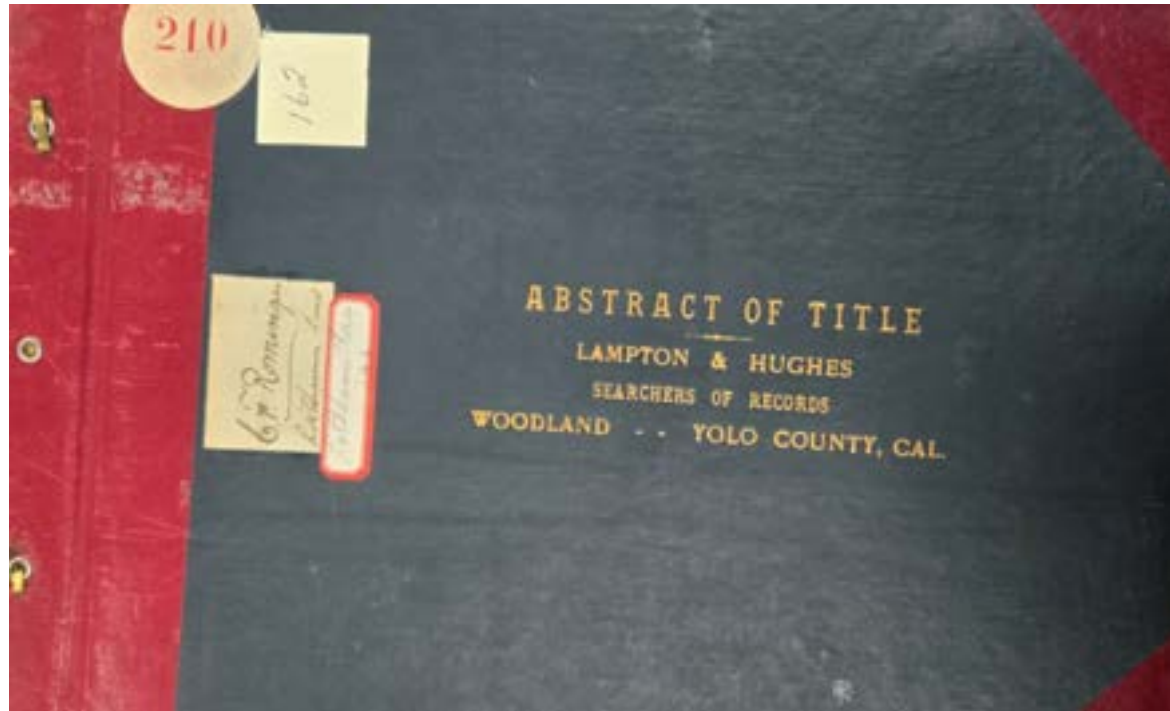


Abstract of Title to
Beginning at a stone marking the
S.E. corner of Section 31 T. 10
N.R. 1e. M.D.B. &M., and
running thence North along the
east boundary of said Section 31,
2865 feet to the south side of the
Gordon Grant and to an iron
stake; thence N. 79 degrees 45'
West, along the North Boundary
of said Section 31, 1537 feet;
thence Southwesterly, to the South
Boundary of Section 31, and to a
point 1529.5 feet to the place of
beginning, EXCEPTING a 2 acre
tract in the Northeast corner
thereof belonging to Jacobs. The
said tract hereby described
containing net 102.58 acres of
land.

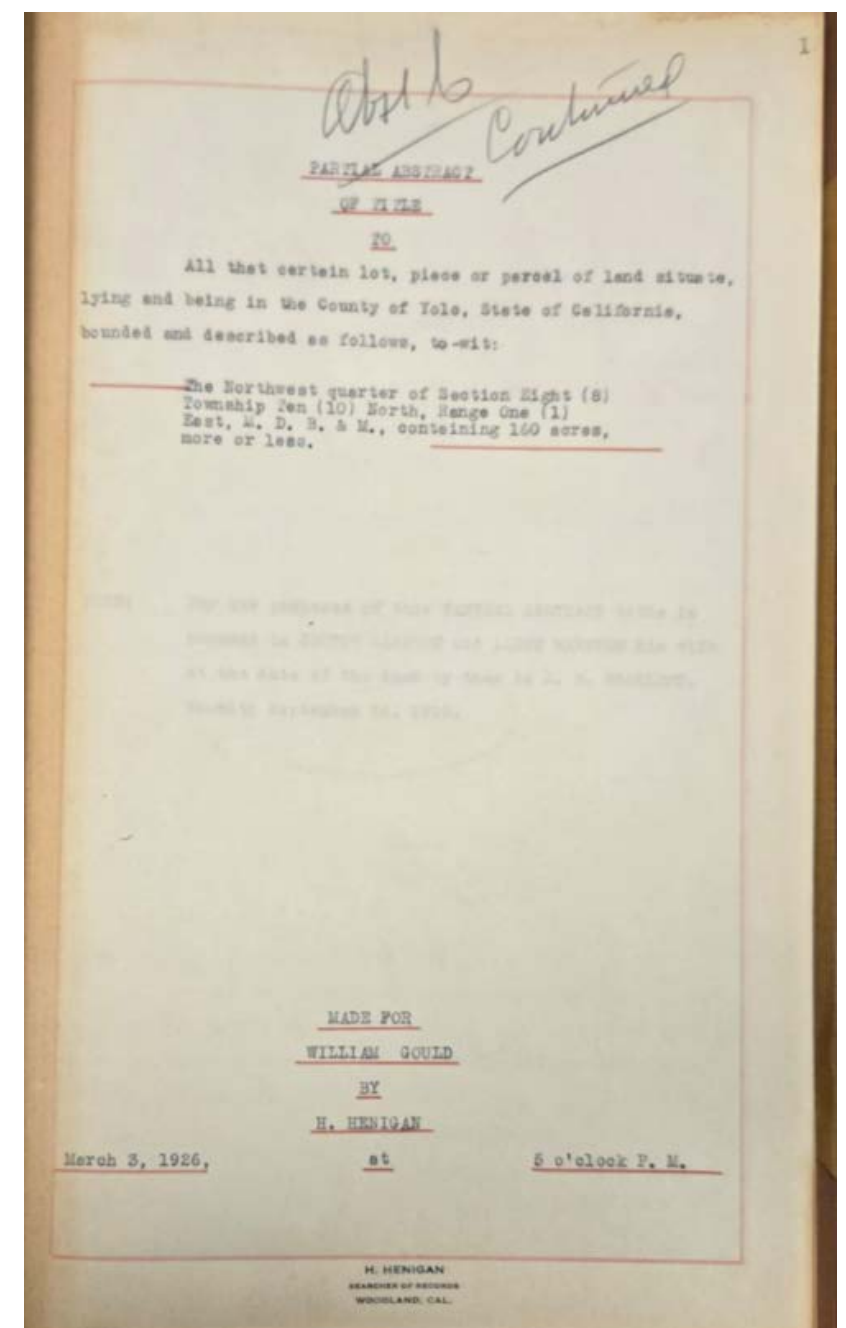
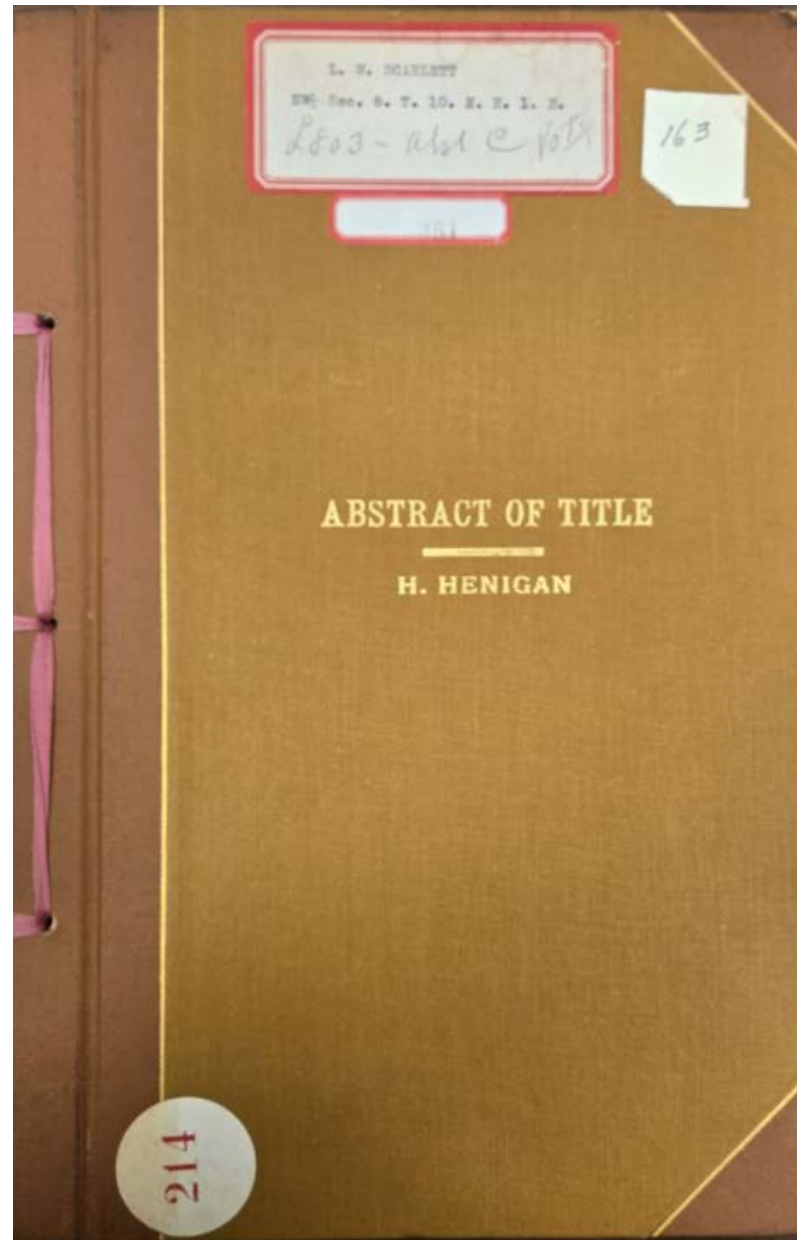
Made for T. F. Rooney
March 16th, 1917
By C.W. Crutcher
D-5687



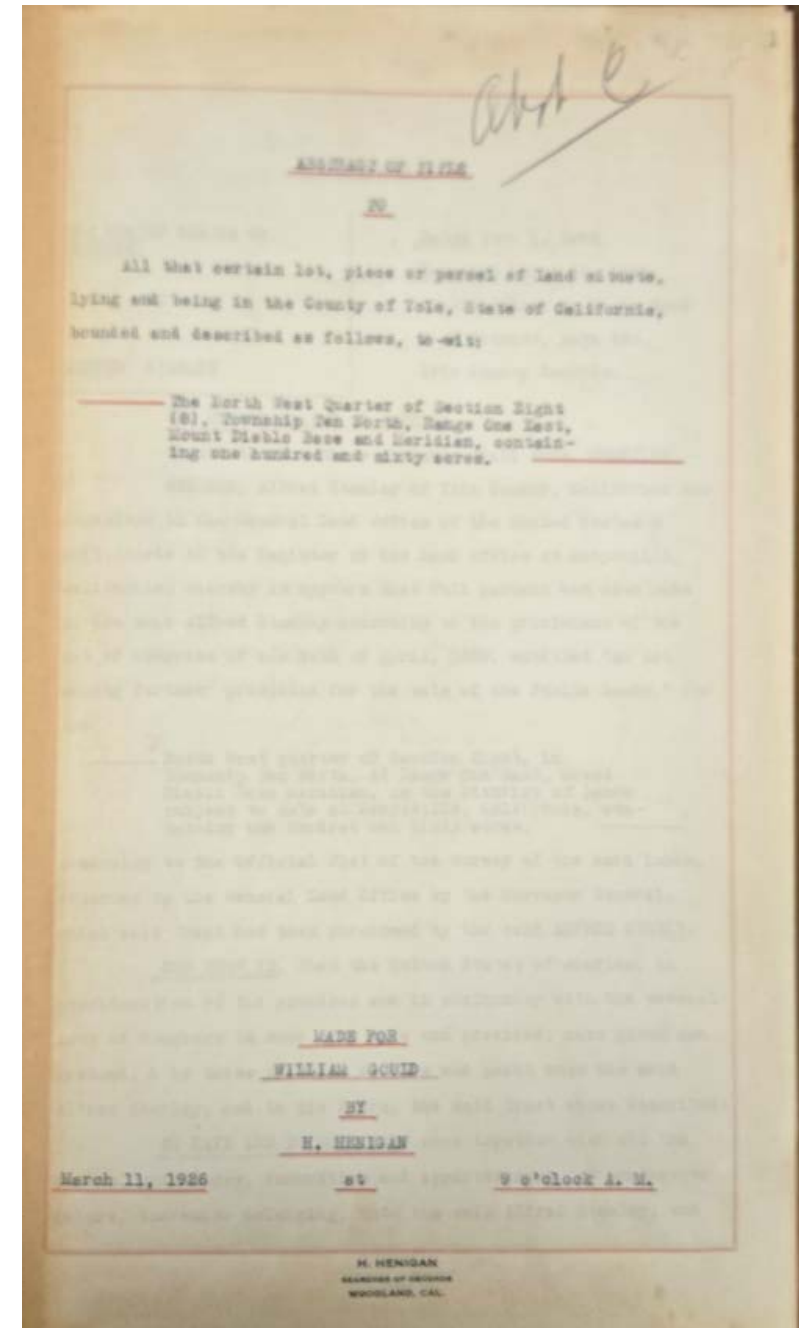
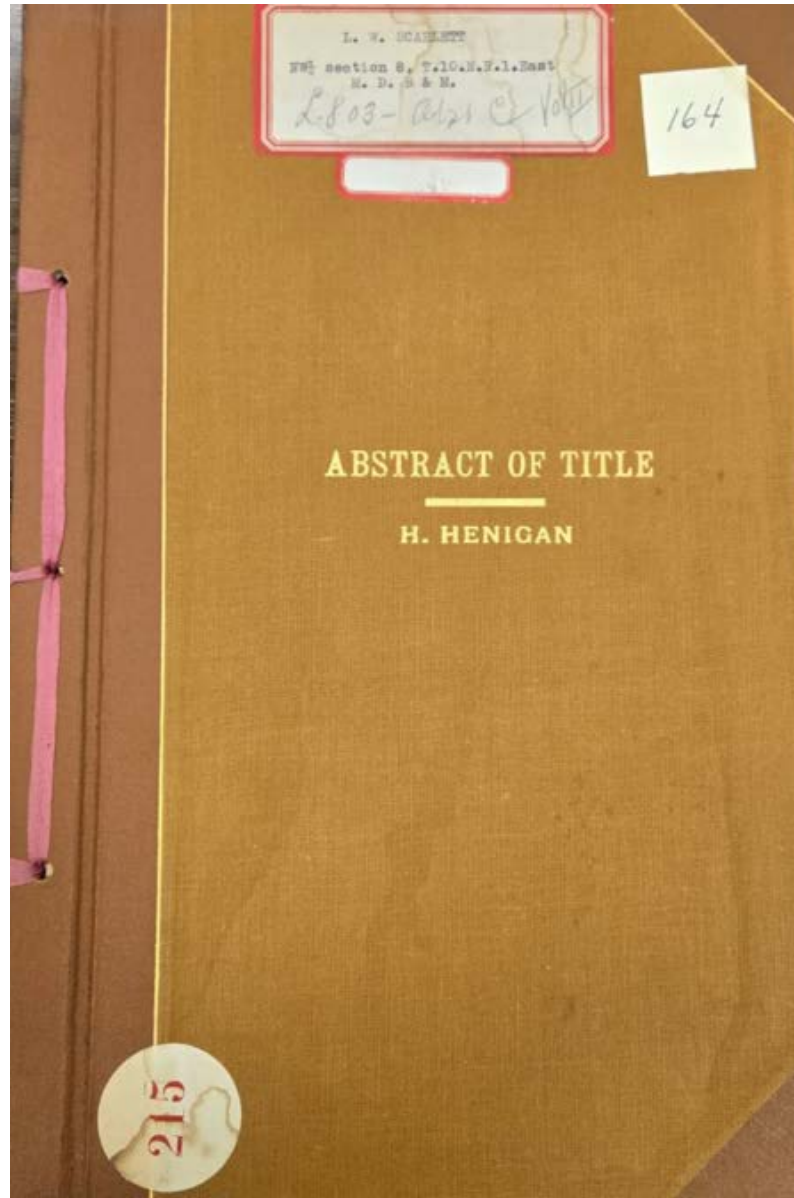
Abstract of Title to
The Northwest quarter of Section Eight (8) Township Ten (10) North, Range One (1) East,
M.D.B.&M., containing 160 acres, more or less
Made for William Gould
March 3, 1926
By H. Henigan
D-5688



Abstract of Title to
The Northwest Quarter of Section Eight
(8), Township Ten (10) North, Range
One (1) East, M. D. B. & M., containing
160 acres
Made for William Gould
March 3, 1926
By H. Henigan
D-5689



Abstract of Title to
The North West Quarter of Section Eight (8),
Township Ten North, Range One East,
Mount Diablo Base and Meridian,
containing one hundred and sixty acres
Made for William Gould
March 11, 1926
By H. Henigan
D-5690



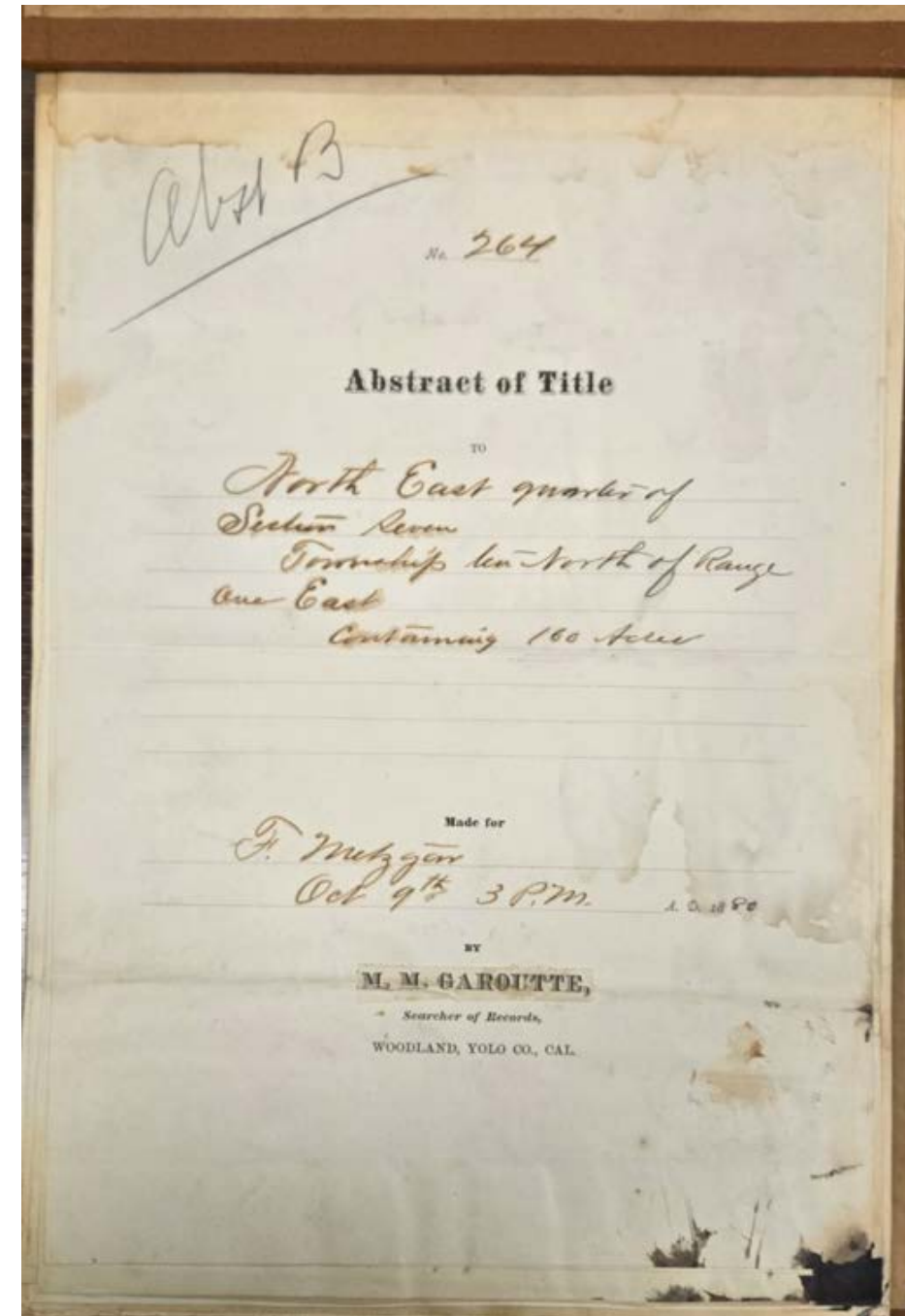
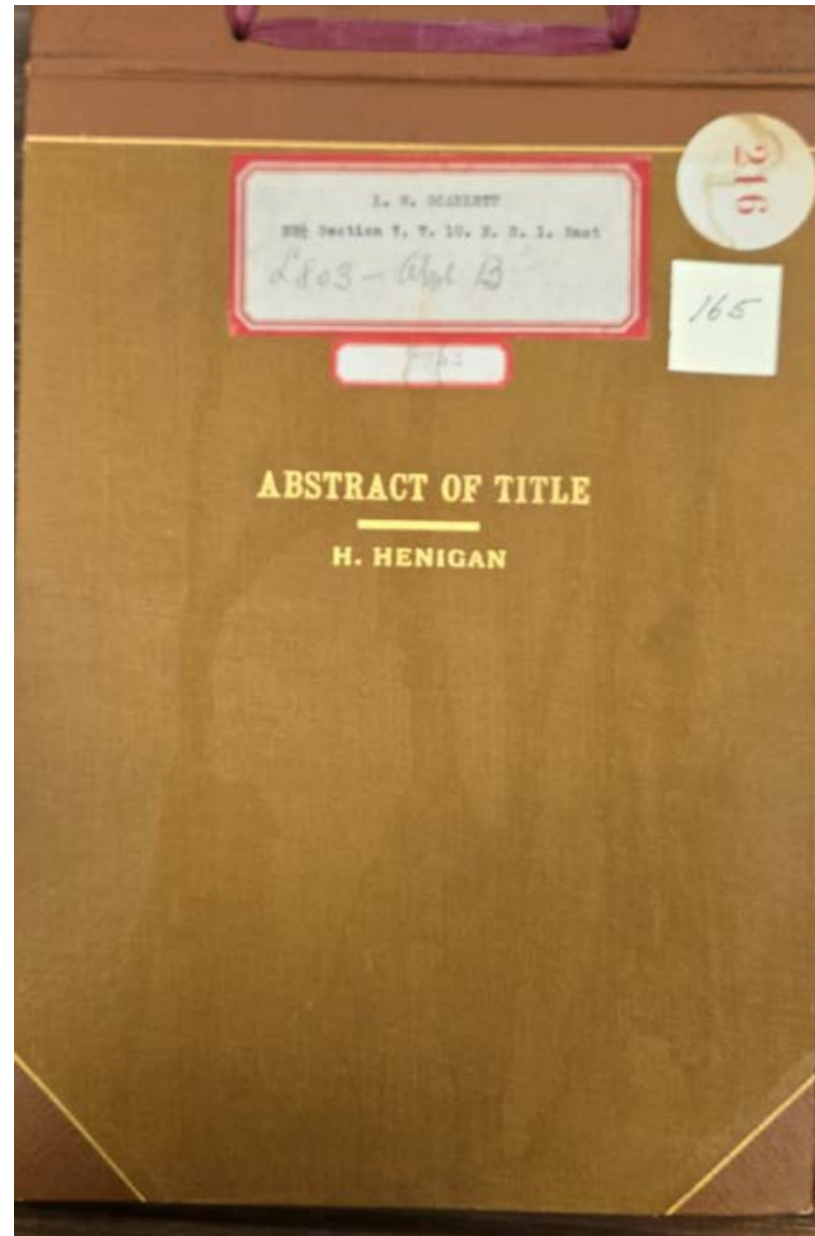
Abstract of Title to
North East quarter of Section
Seven Township Ten North of
Range One East Containing 160
acres

Made for (see image)

Oct 9th 1880

By M. M. Garoutte

D-5691



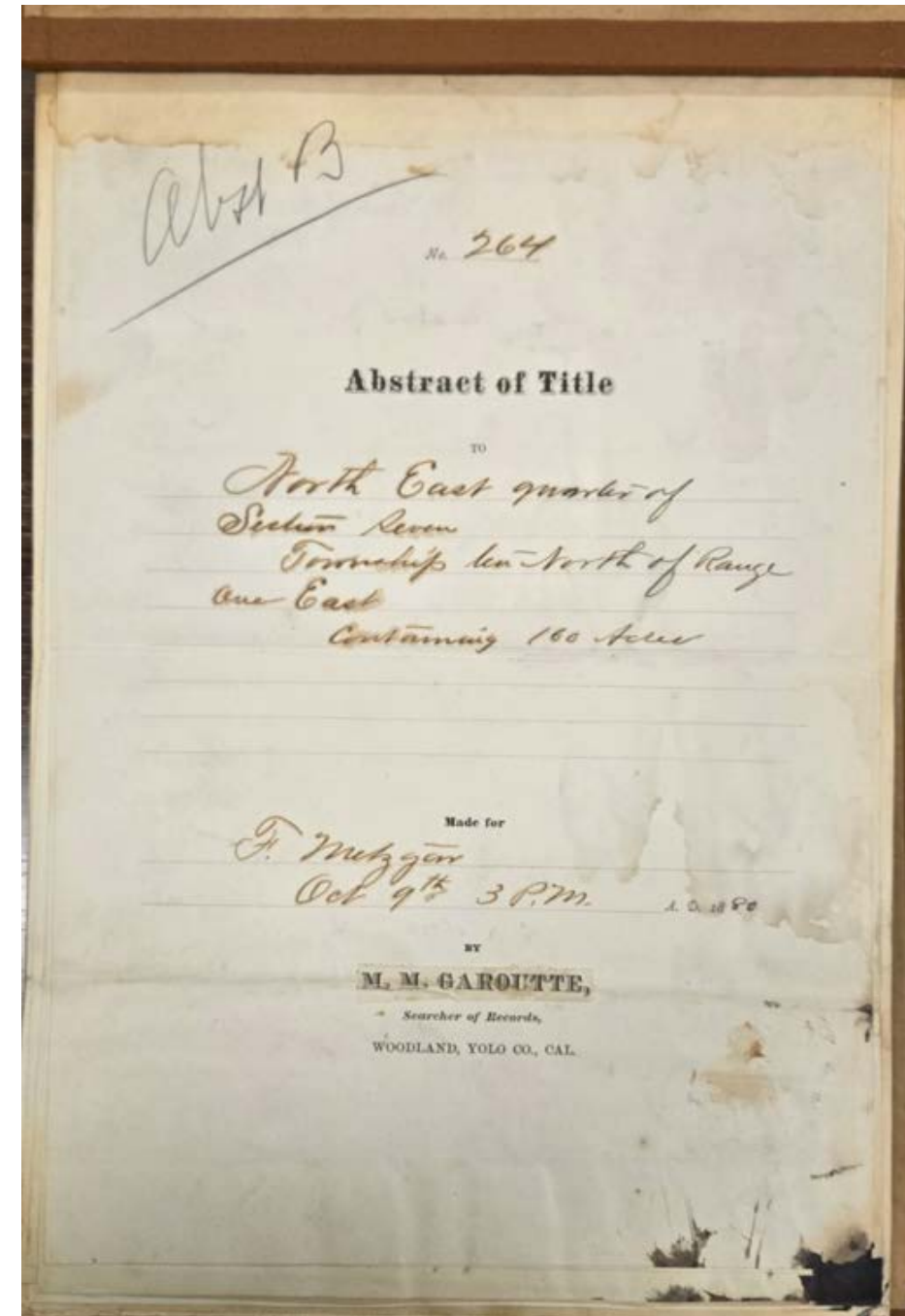
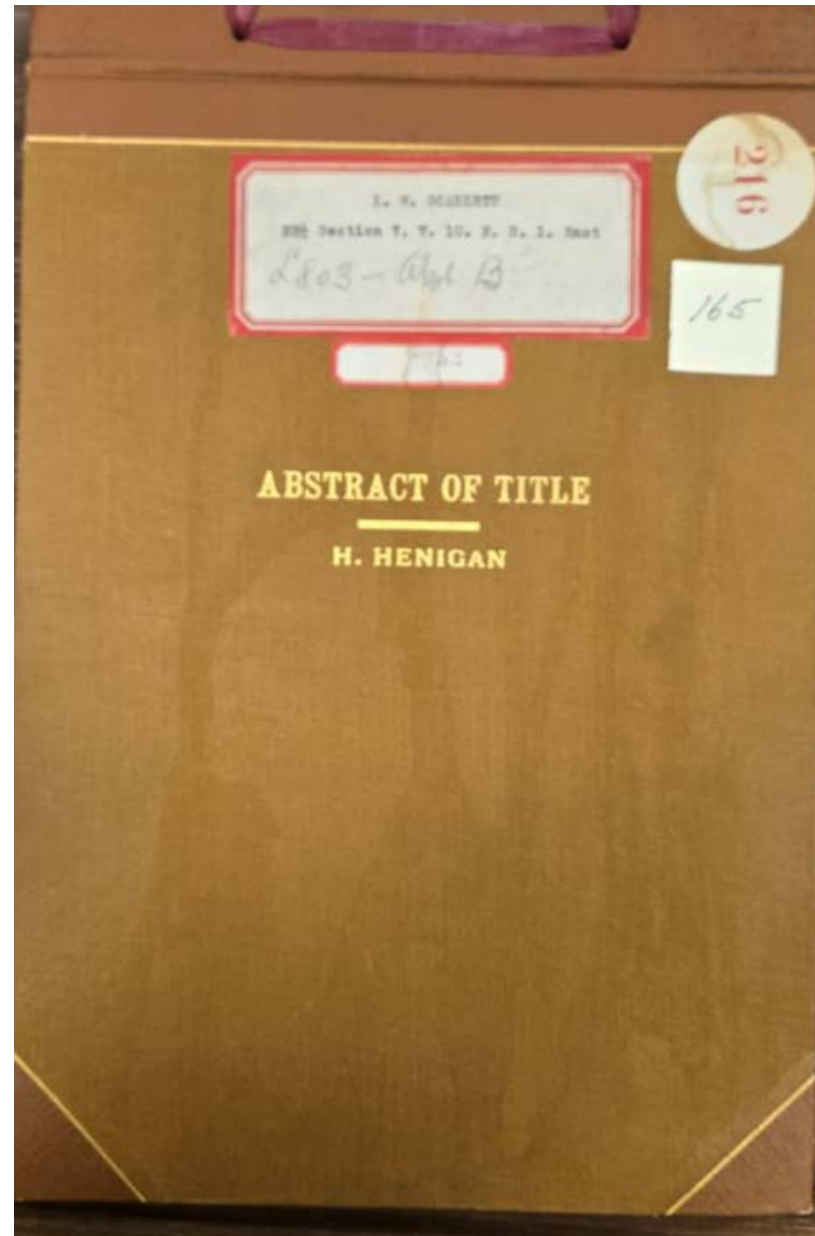
Abstract of Title to
North East quarter of Section
Seven Township Ten North of
Range One East Containing 160
acres

Made for (see image)

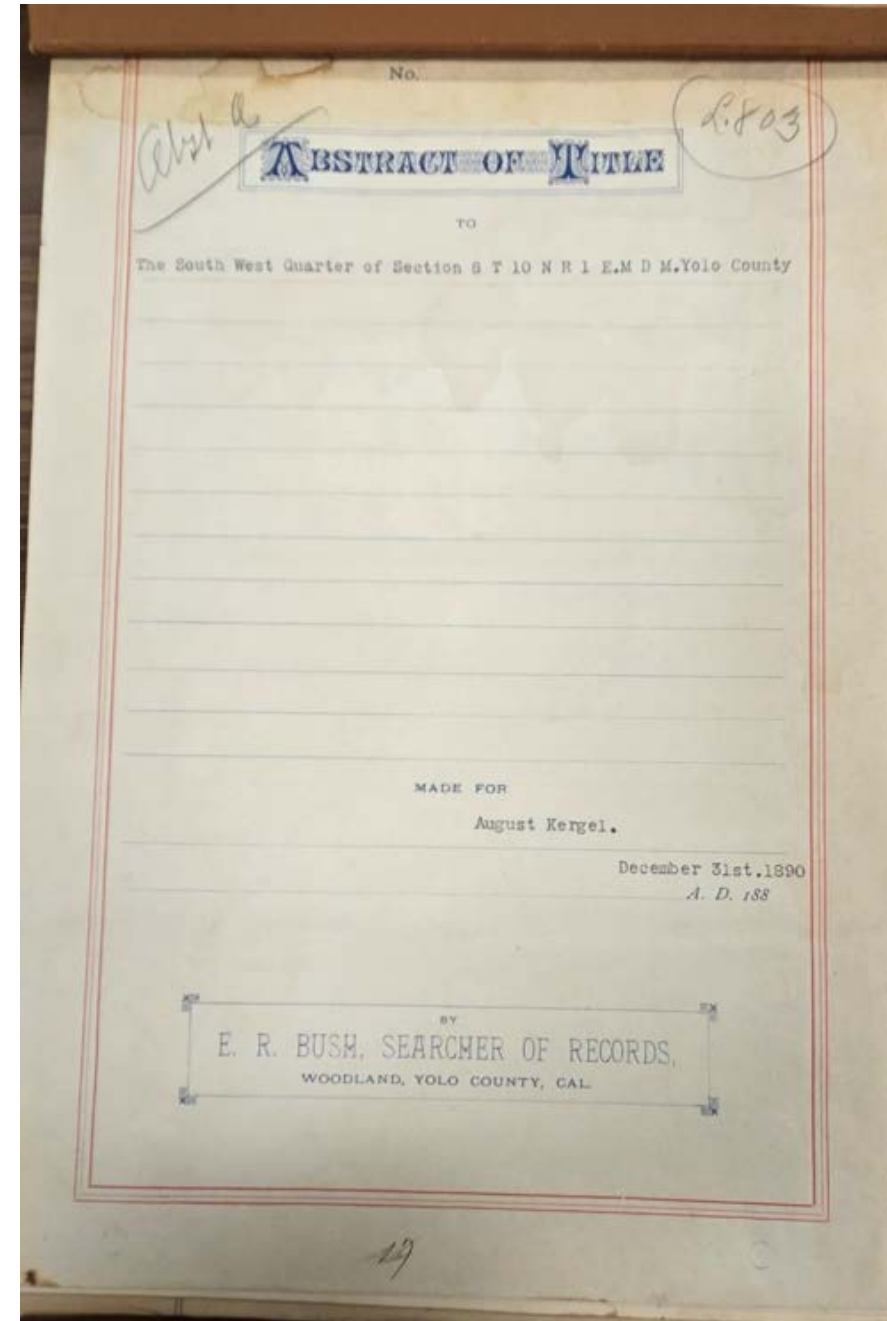
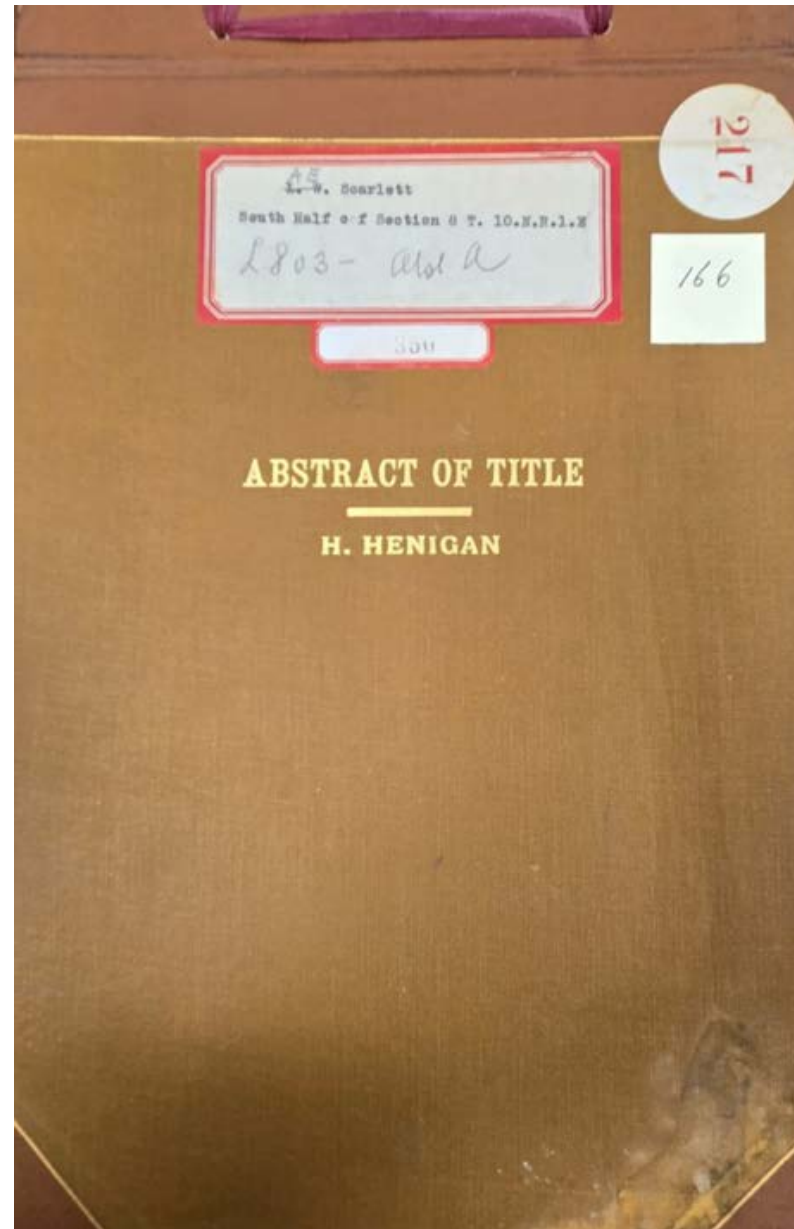
Oct 9th 1880

By M. M. Garoutte

D-5691



Abstract of Title to
The South West quarter of
Section 8 T. 10 N R 1 E. M. D.
M. Yolo County
Made for August Kergel
December 31st, 1890
By E. R. Bush Searcher of
Records
D-5692



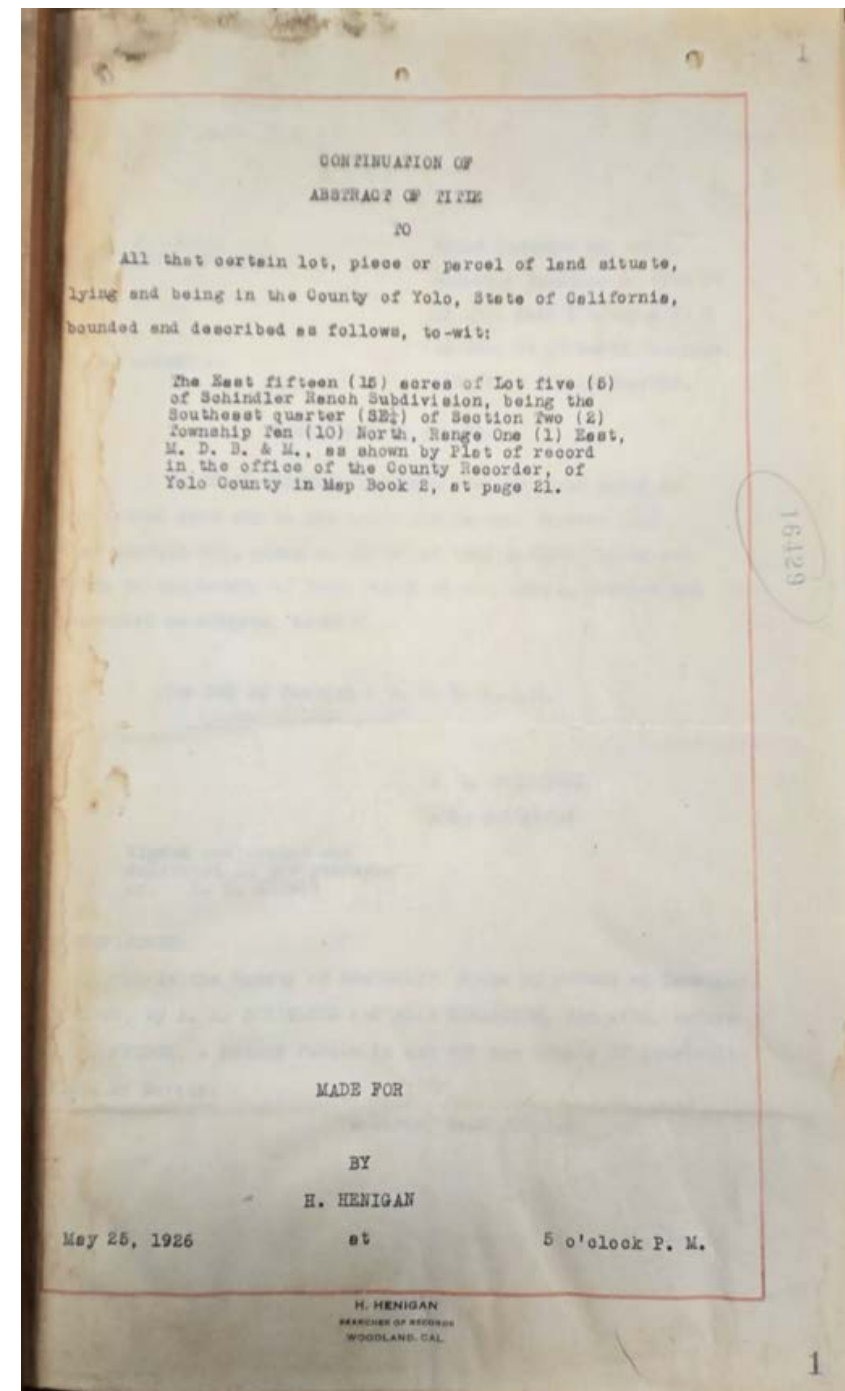
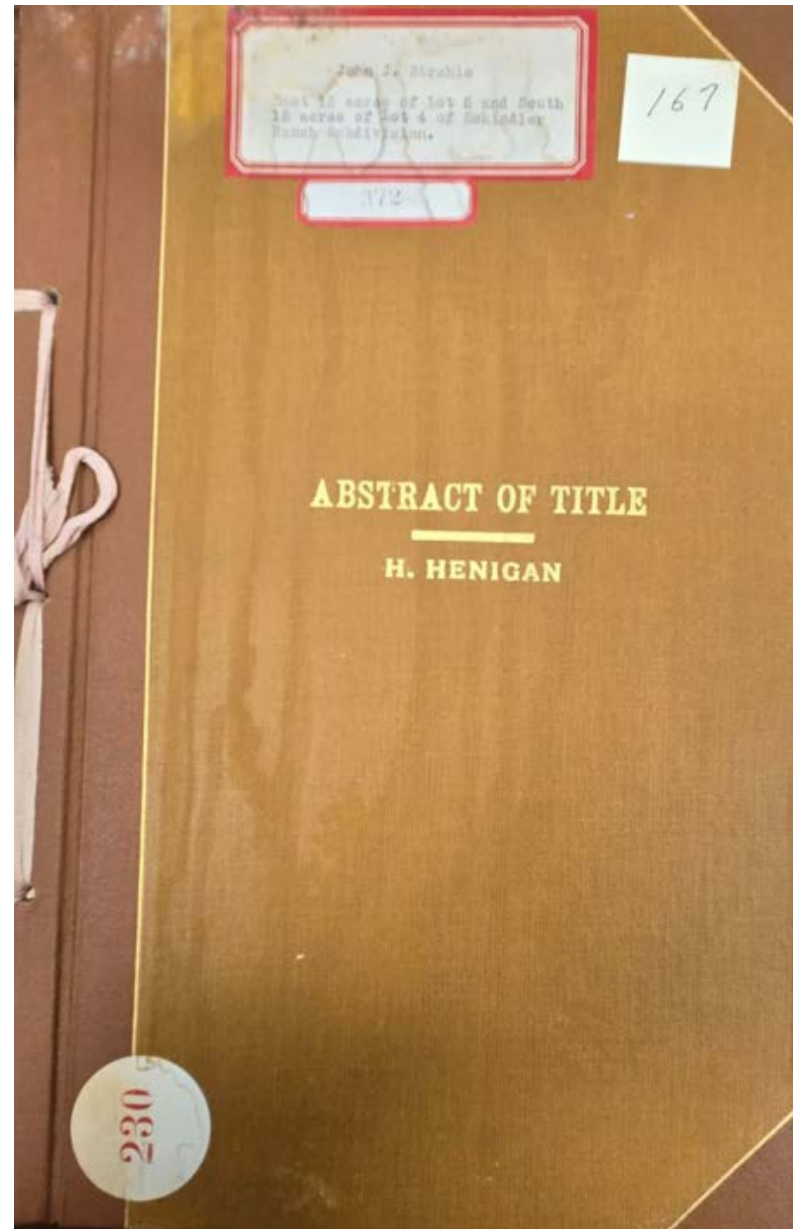
Abstract of Title to
The East fifteen (15) acres of Lot
five (5) of Schindler Ranch
Subdivision, being the Southeast
Quarter (SE ¼) of Section Two
(2) Township Ten (10) north,
Range One (1) East, M. D. B. &
M., as shown by Plat of record in
the office of the Count Recorder,
of Yolo County in Map Book 2,
at page 21

Made for unknown

May 25, 1926

By H. Henigan

D-5693



Abstract of Title to

The East half of the North West
Quarter of the North East Quarter
and the North West Quarter of the
North East Quarter of Section
Thirty Five in Township Ten (10)

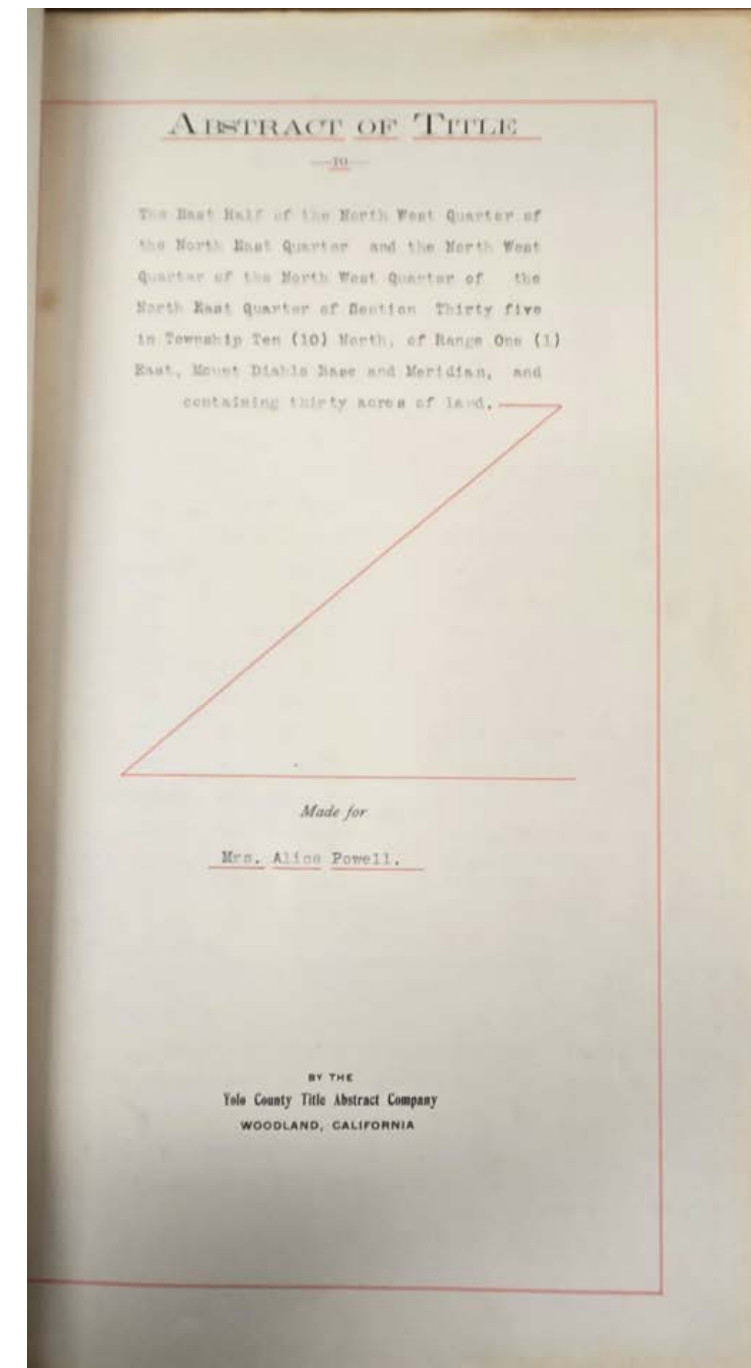
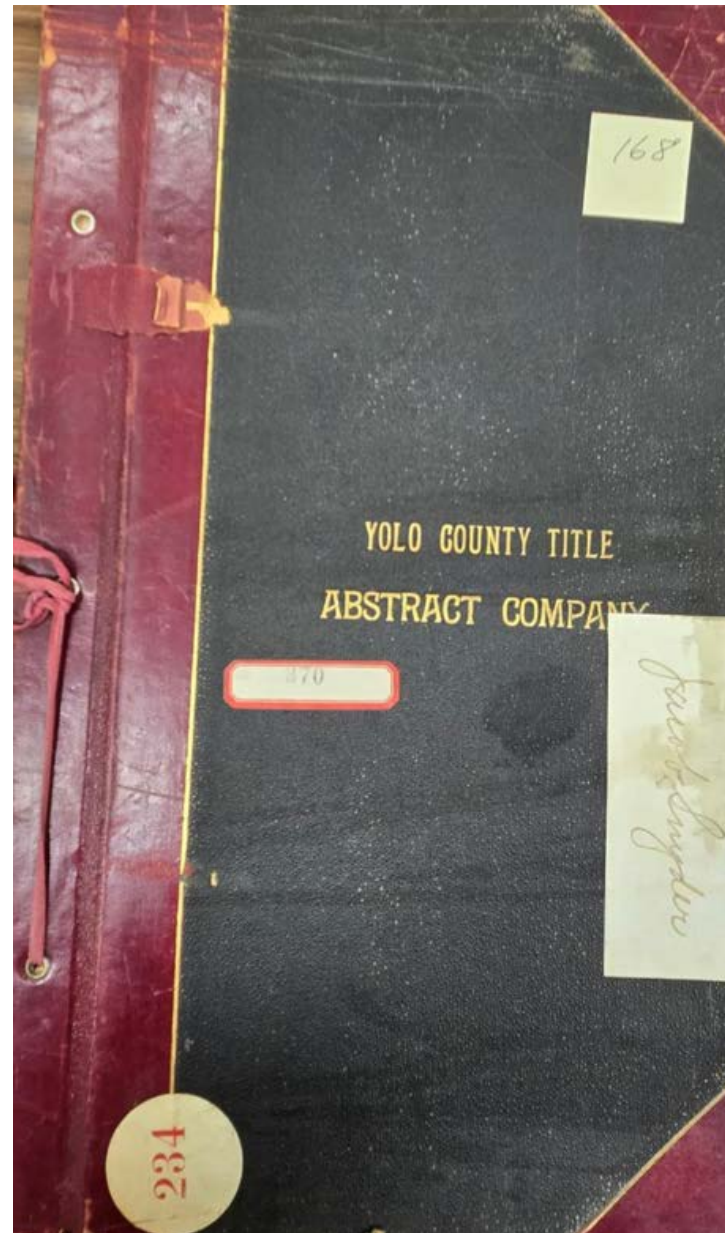
North, of Range One (1) East,
Mount Diablo Base and Meridian,
and containing thirty acres of land

Made for Mrs. Alice Powell

By Yolo County Title Abstract

Company

D-5694



Abstract of Title to

Beginning at the Southwest corner of Chas Johnson's ranch said ranch being in Section 25 T. 10. R. 1E., M. D. B. & M., running thence South along the East line of the County Road 10 chains; thence East 10 chains to the West line of Dr. Dick's ranch; thence north 10 chains to the South line of said Chas Johnson's ranch; thence West 10 chains to the place of

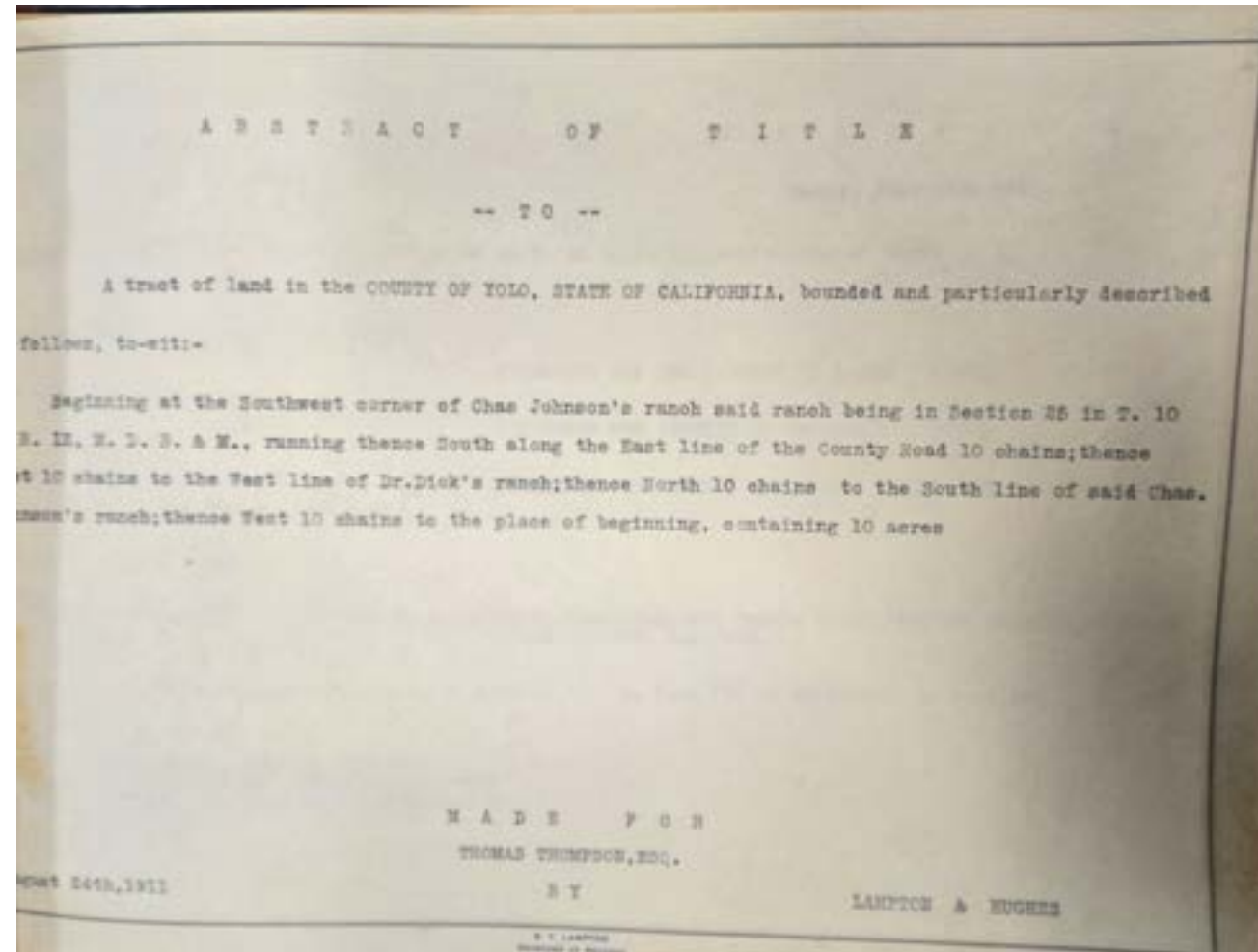
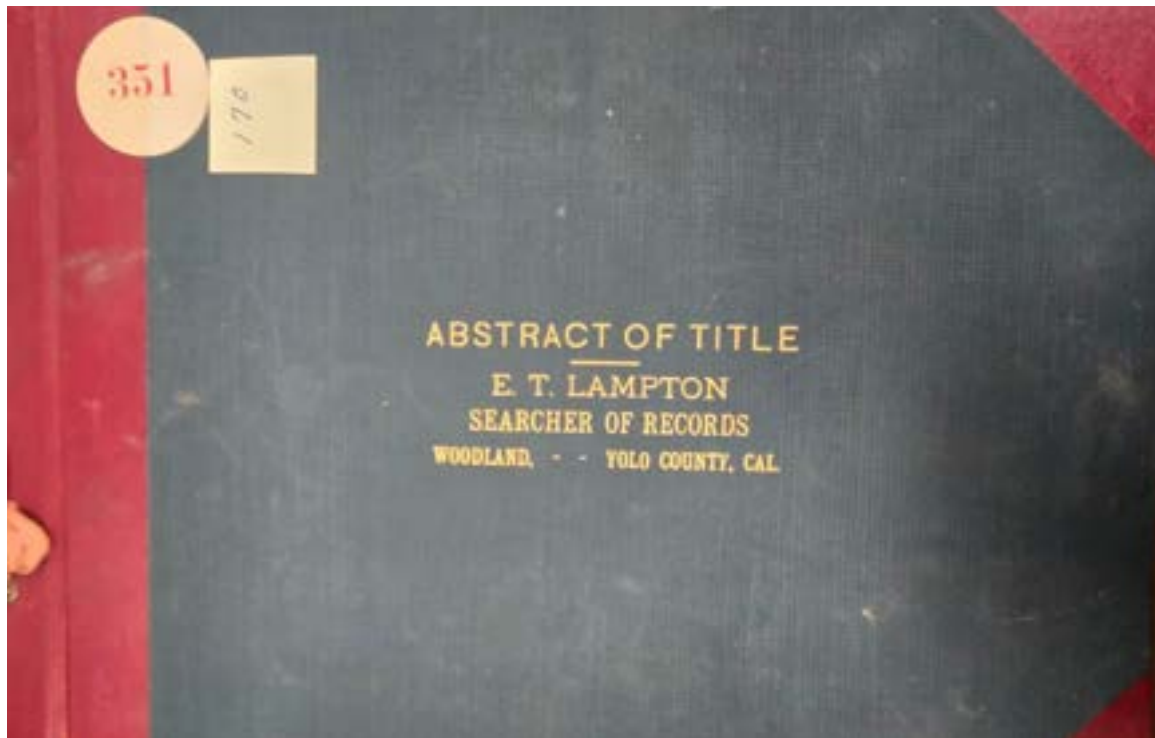
beginning, containing 10 acres

Made for Thomas Thompson, ESQ

August 24th, 1911

By Lampton & Hughes

D-5696



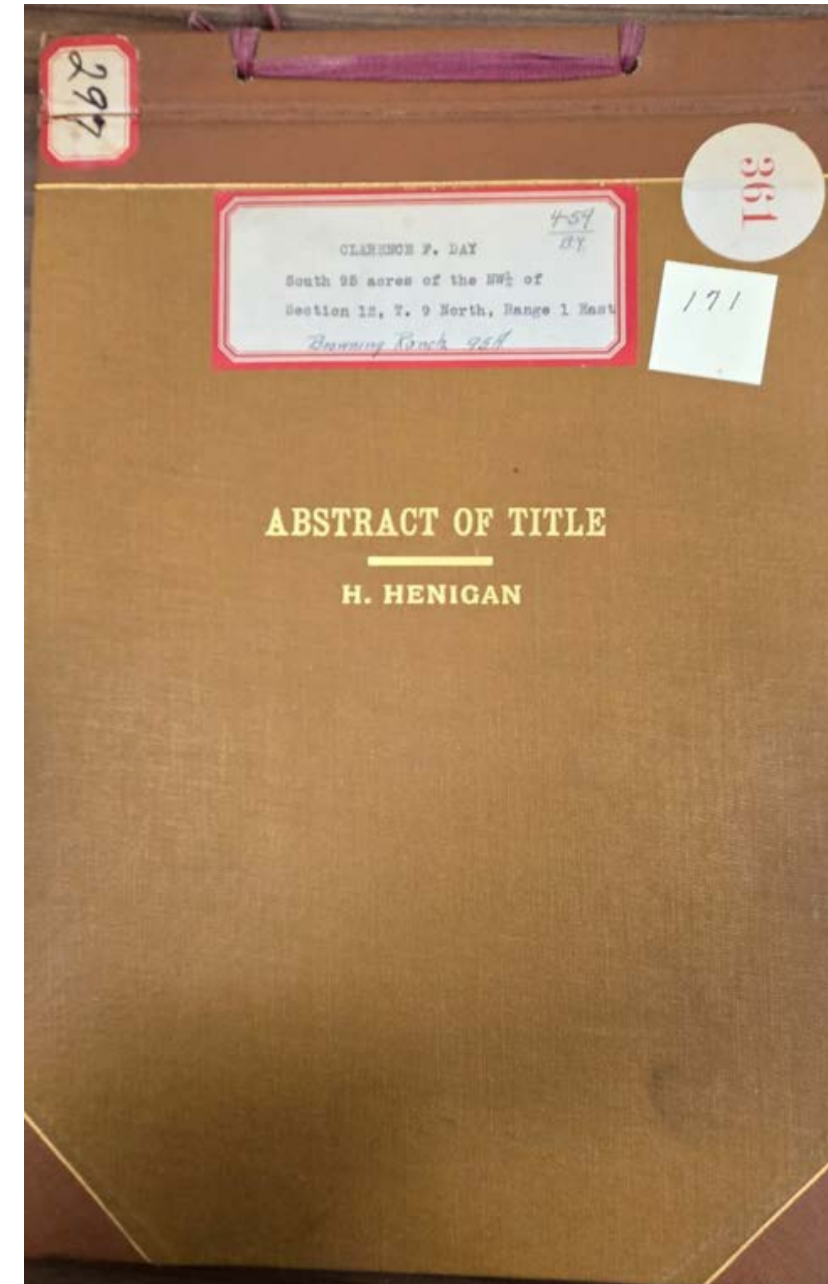
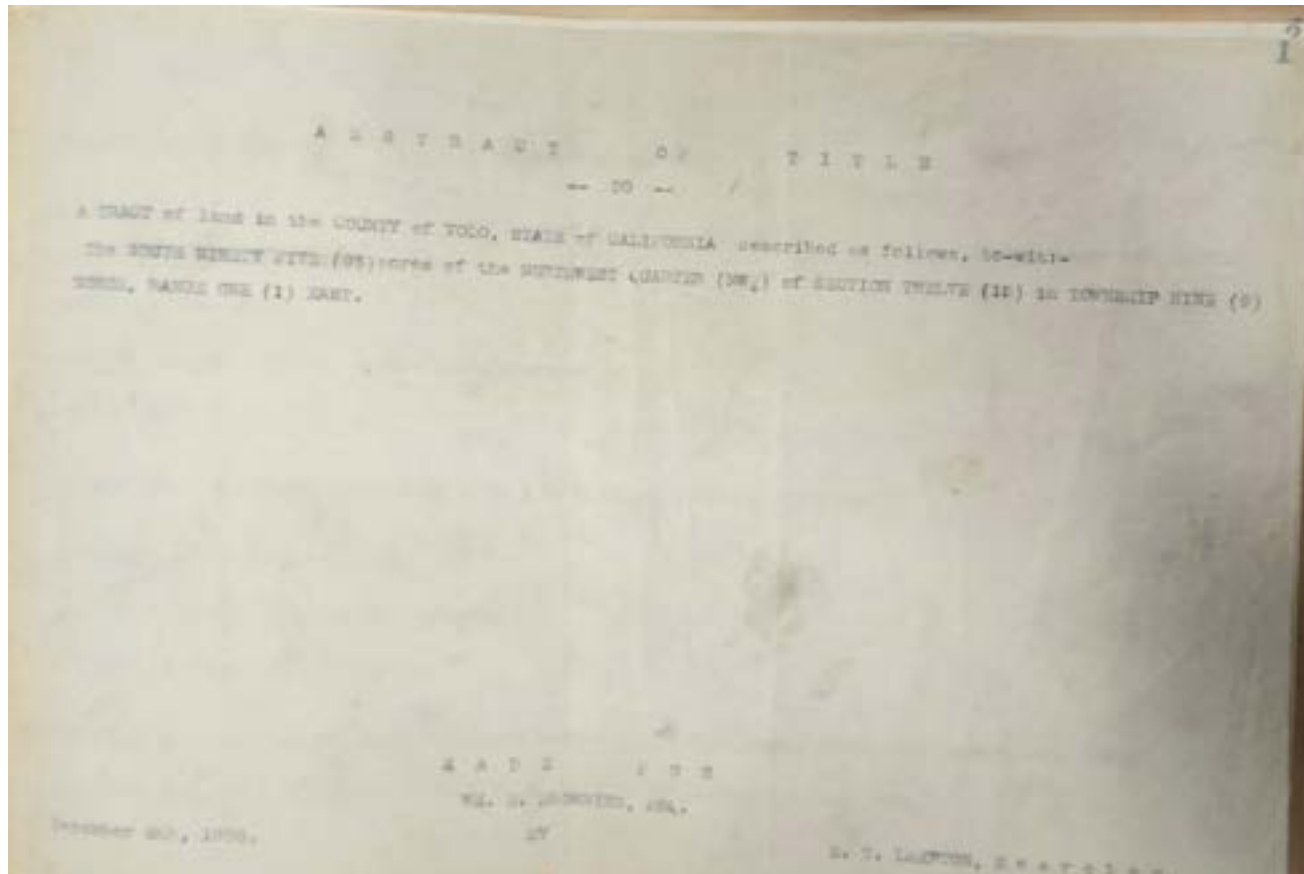
Abstract of Title to
The SOUTH NINTY FIVE (95) acres of the NORTHWEST QUARTER
(NW ¼) of SECTION TWELVE (12) in TOWNSHIP NINE (9) NORTH
RANGE ONE (1) EAST.

Made for WM. H. Browning, ESQ

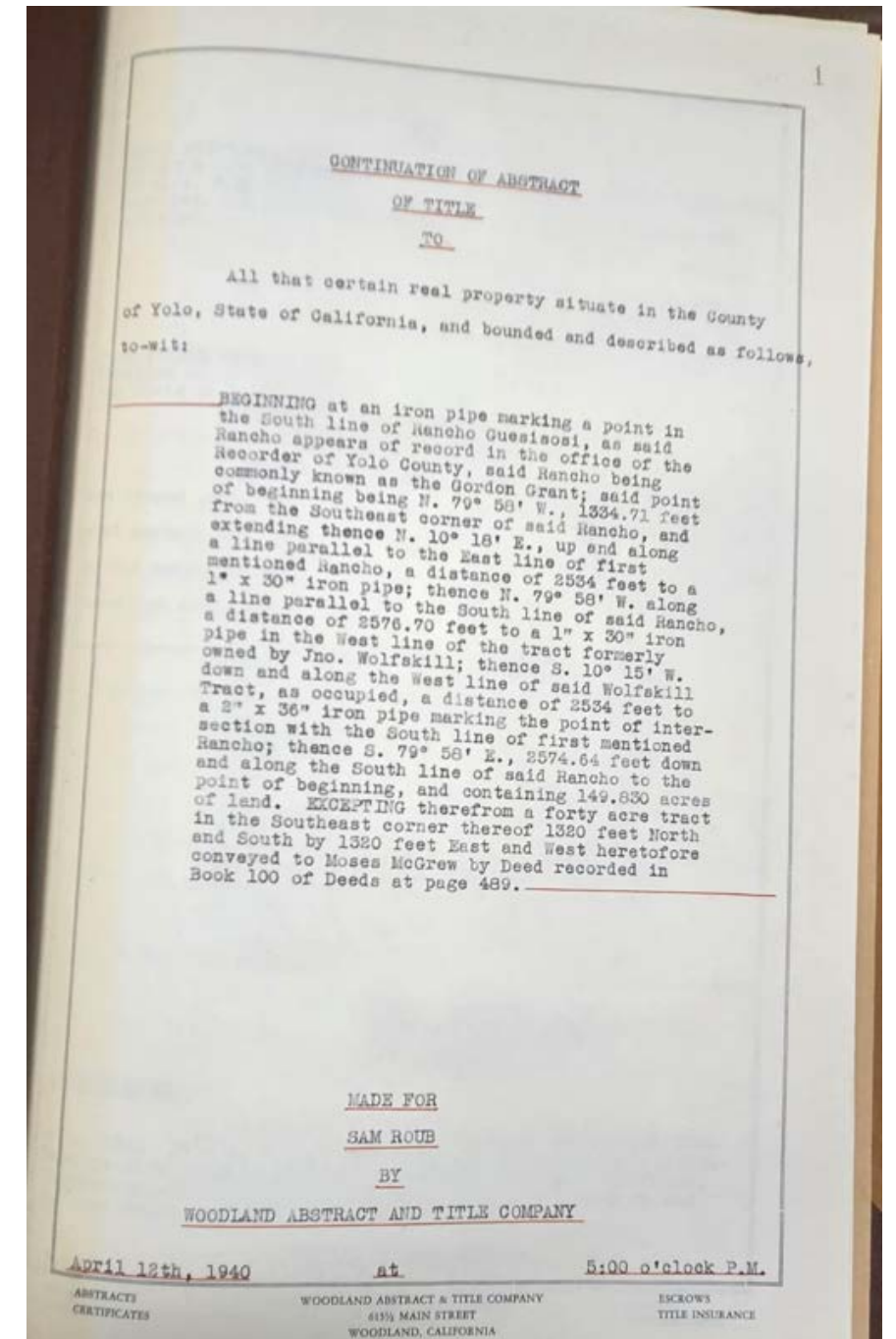
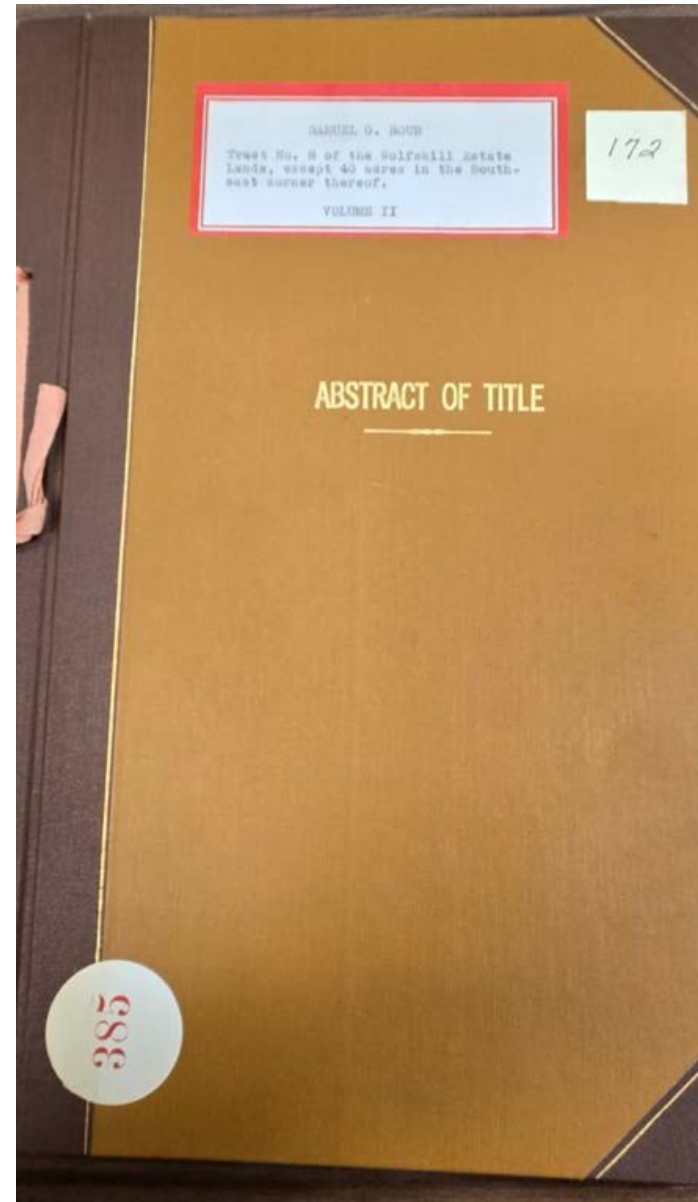
December 8th, 1908

By E.T. Lampton Searcher

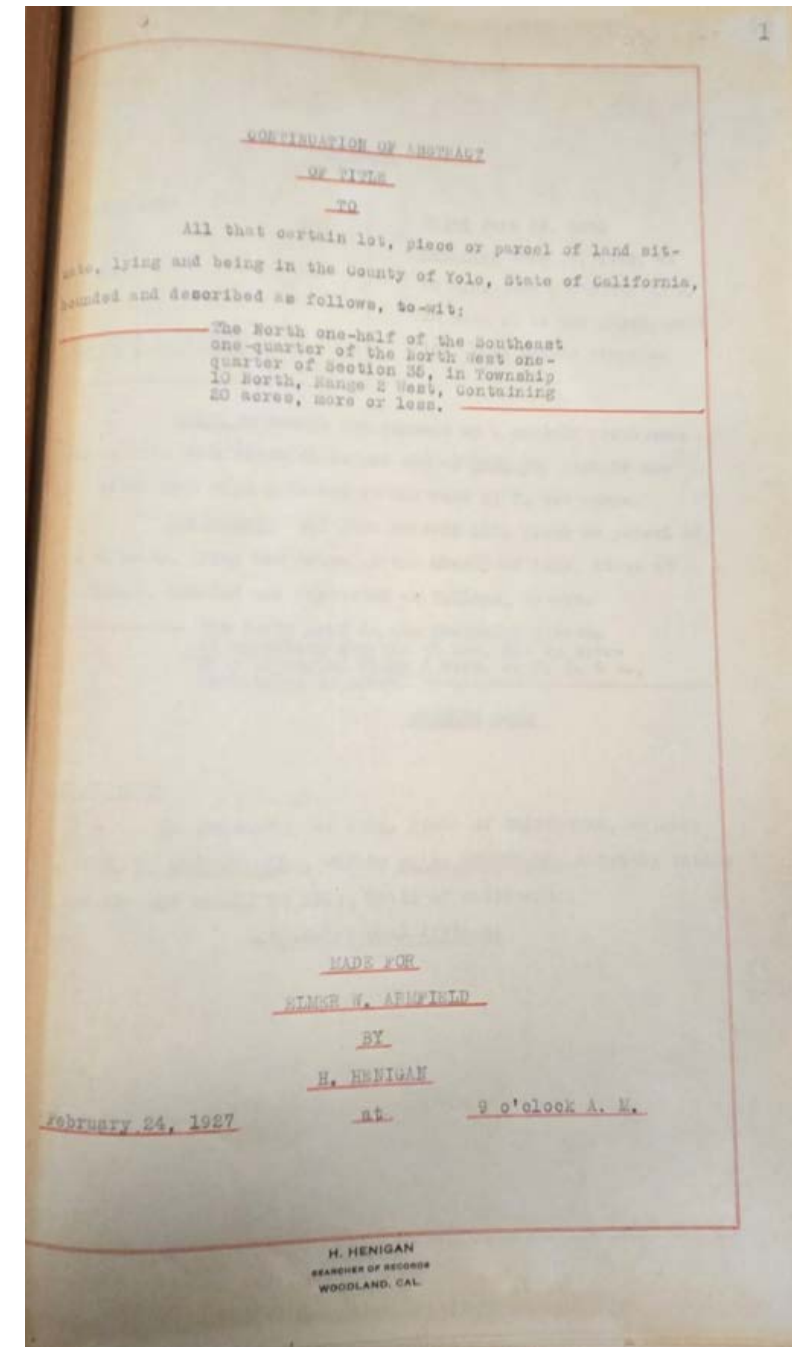
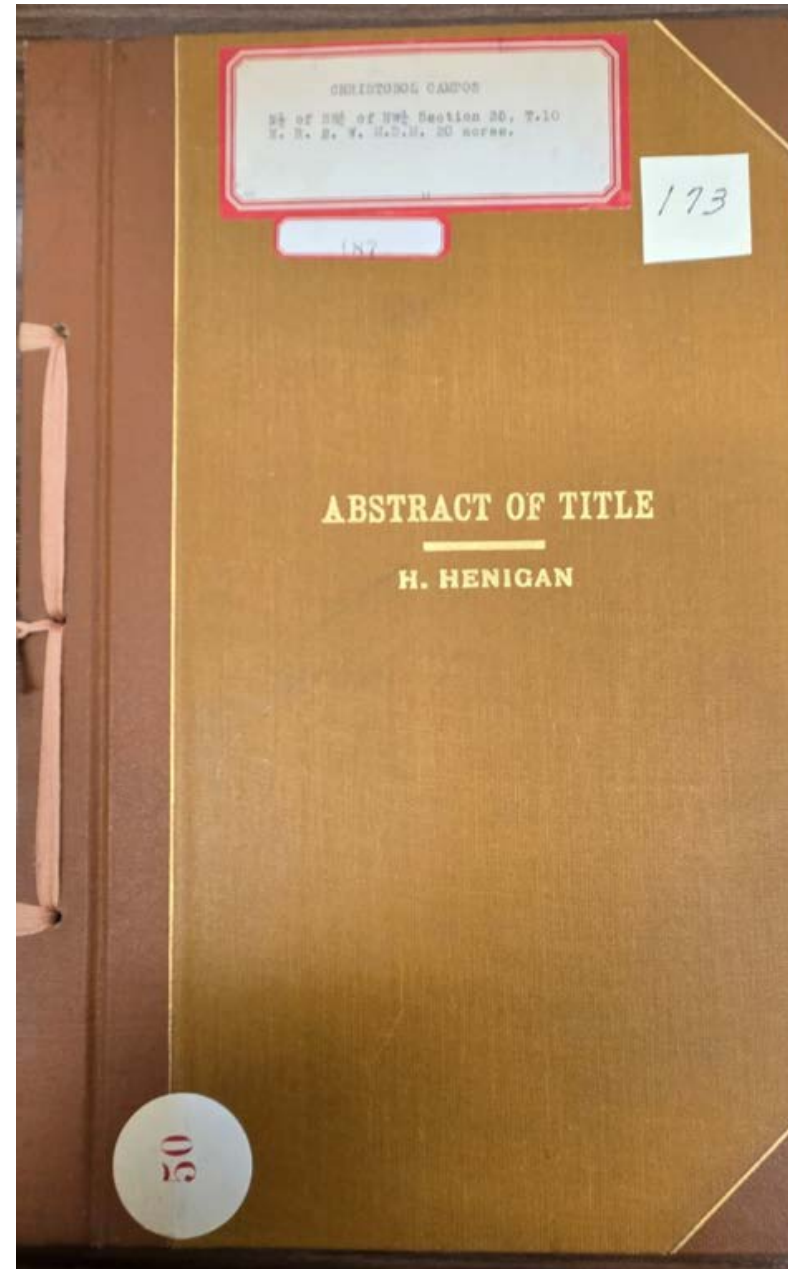
D-5697



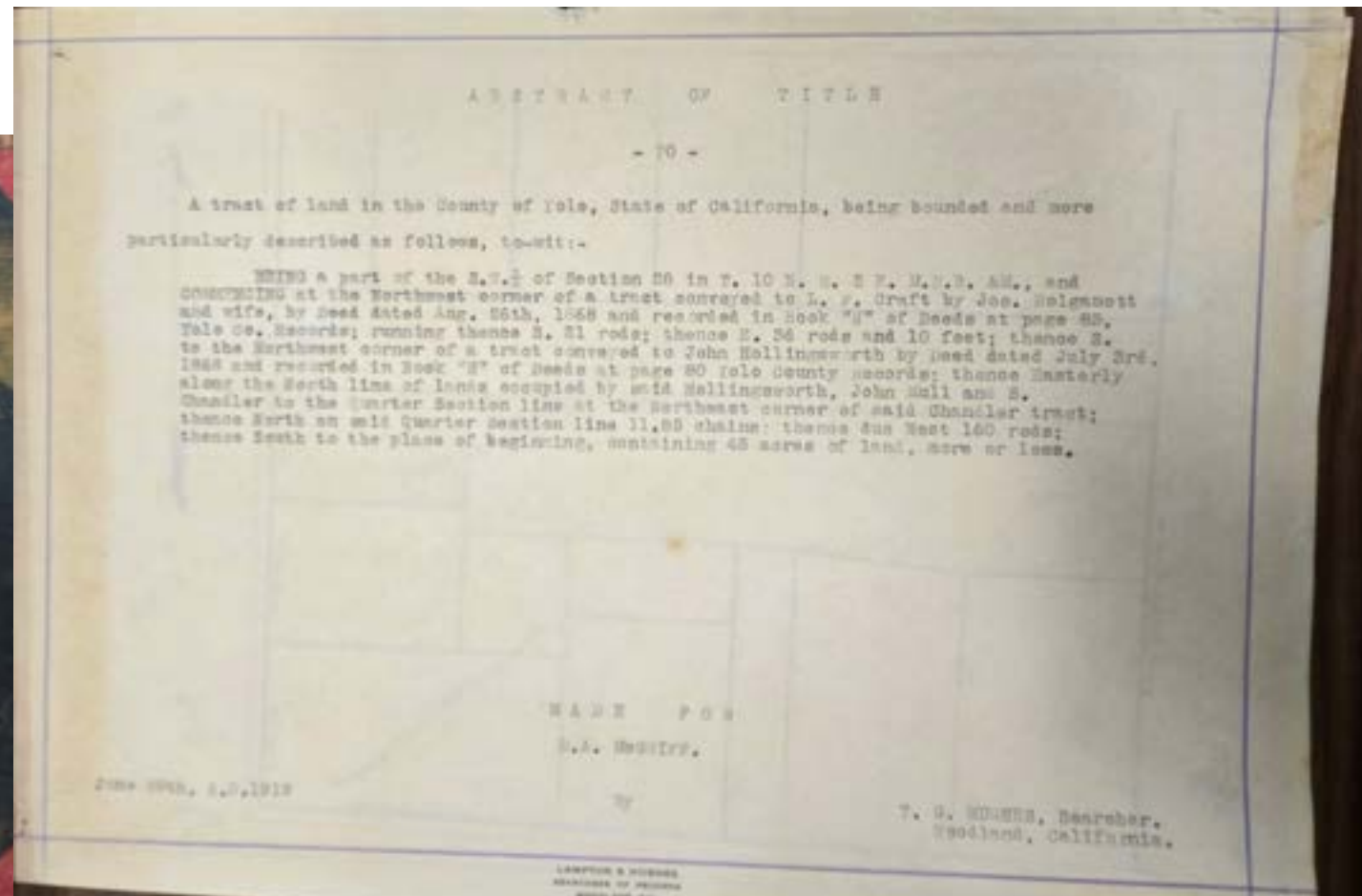
Abstract of Title to
(see image)
Made for Sam Roub
April 12th, 1940
By Woodland Abstract and Title
Company
D-5698



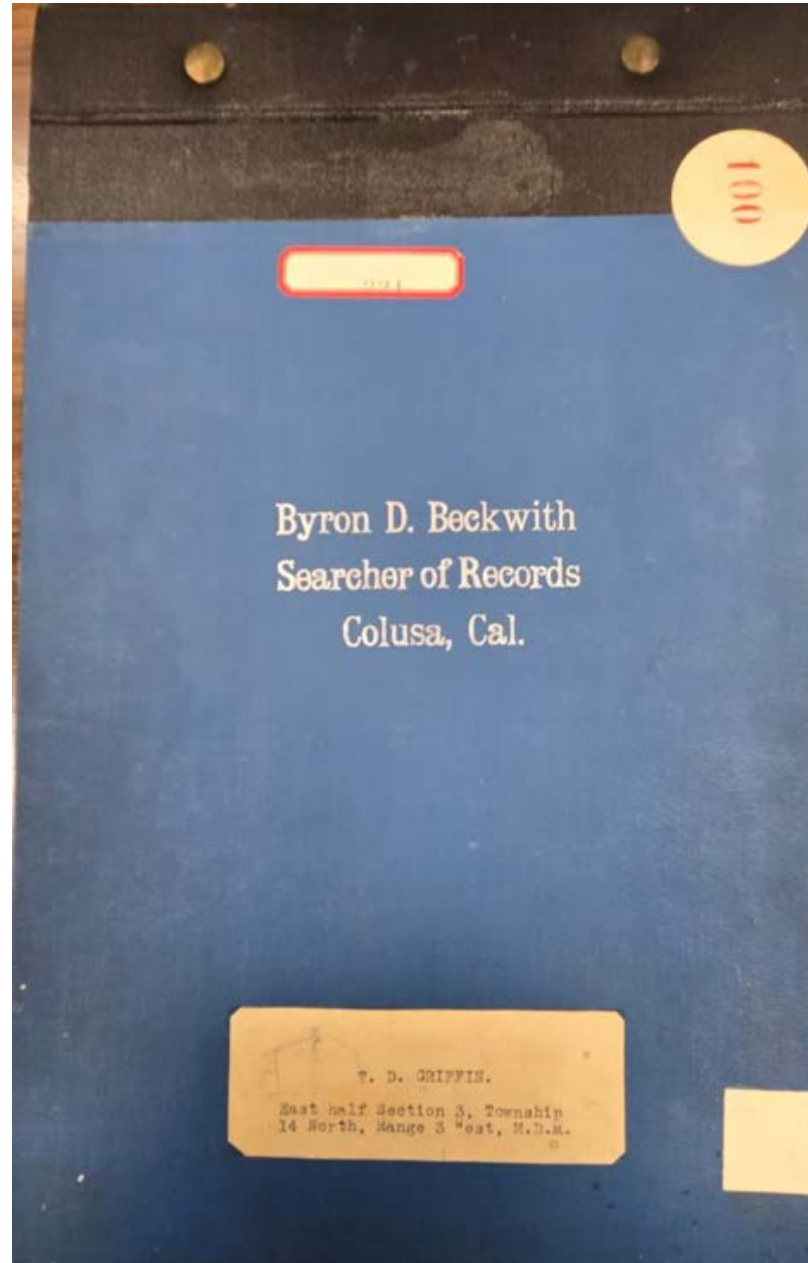
Abstract of Title to
The North one-half of the Southeast
one Quarter of the North West one-
quarter of Section 35, in Township 10
North, Range 2 West, Containing 20
acres, more or less
Made for Elmer W. Armfield
February 24, 1927
By H. Henigan
D-5699



Abstract of Title to
(see image)
Made for D. A. McGriff
June 20th, 1919
By T. G. Hughes, Searcher
D-5700



Abstract of Title to
The EAST ONE-HALF OF
SECTION NUMBERED THREE
(3), IN TOWNSHIP NUMBERED
FOURTEEN (14) NORTH,
RANGE THREE (3) WEST,
Mount Diablo Base and Meridian
Made for Mrs. Belle Williams
More
By Byron D. Beckwith, Searcher
of Records
D-5701



ABSTRACT OF TITLE

TO:

That certain piece or parcel of land situate,
lying and being in the COUNTY OF COLUSA, State of
California, and described as follows, to-wit: _____

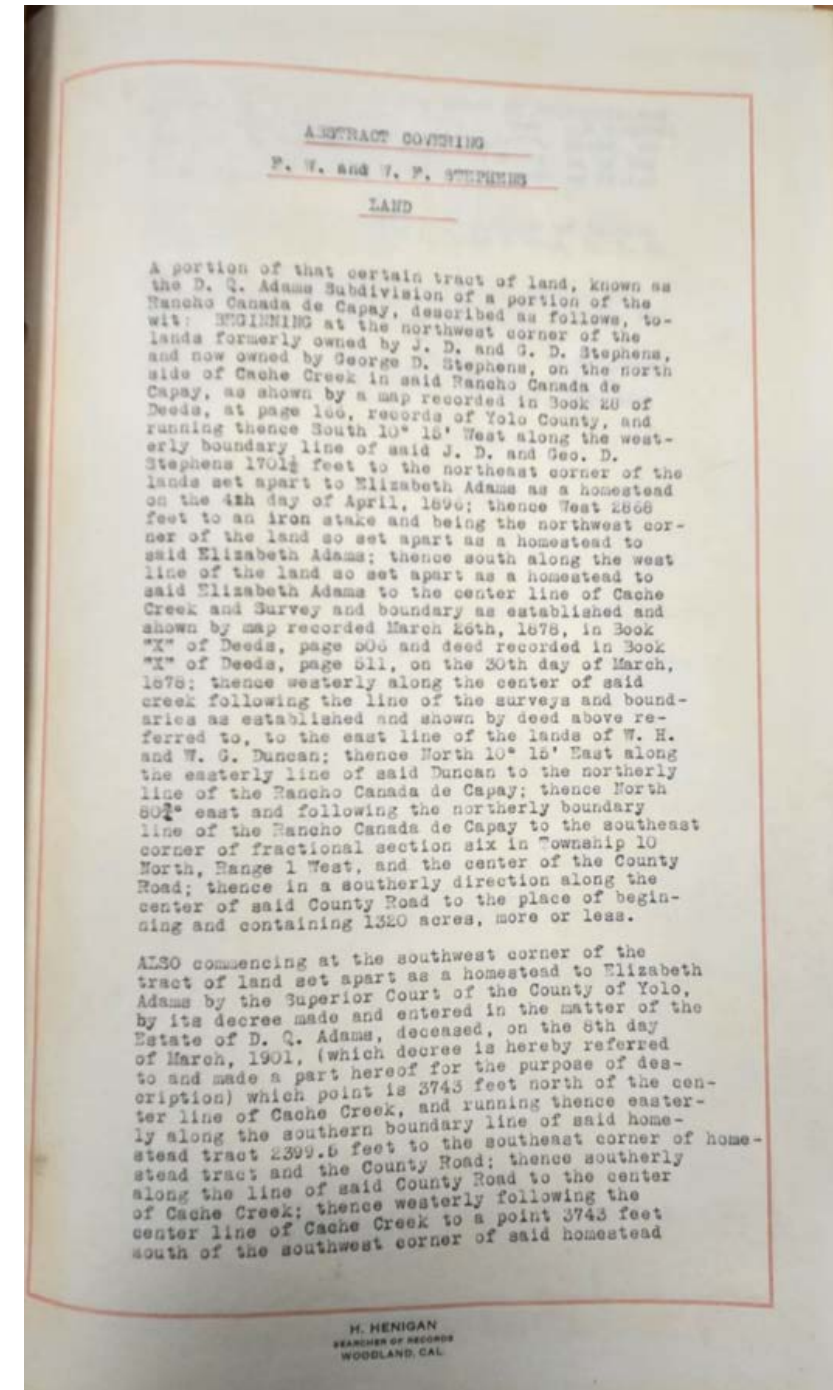
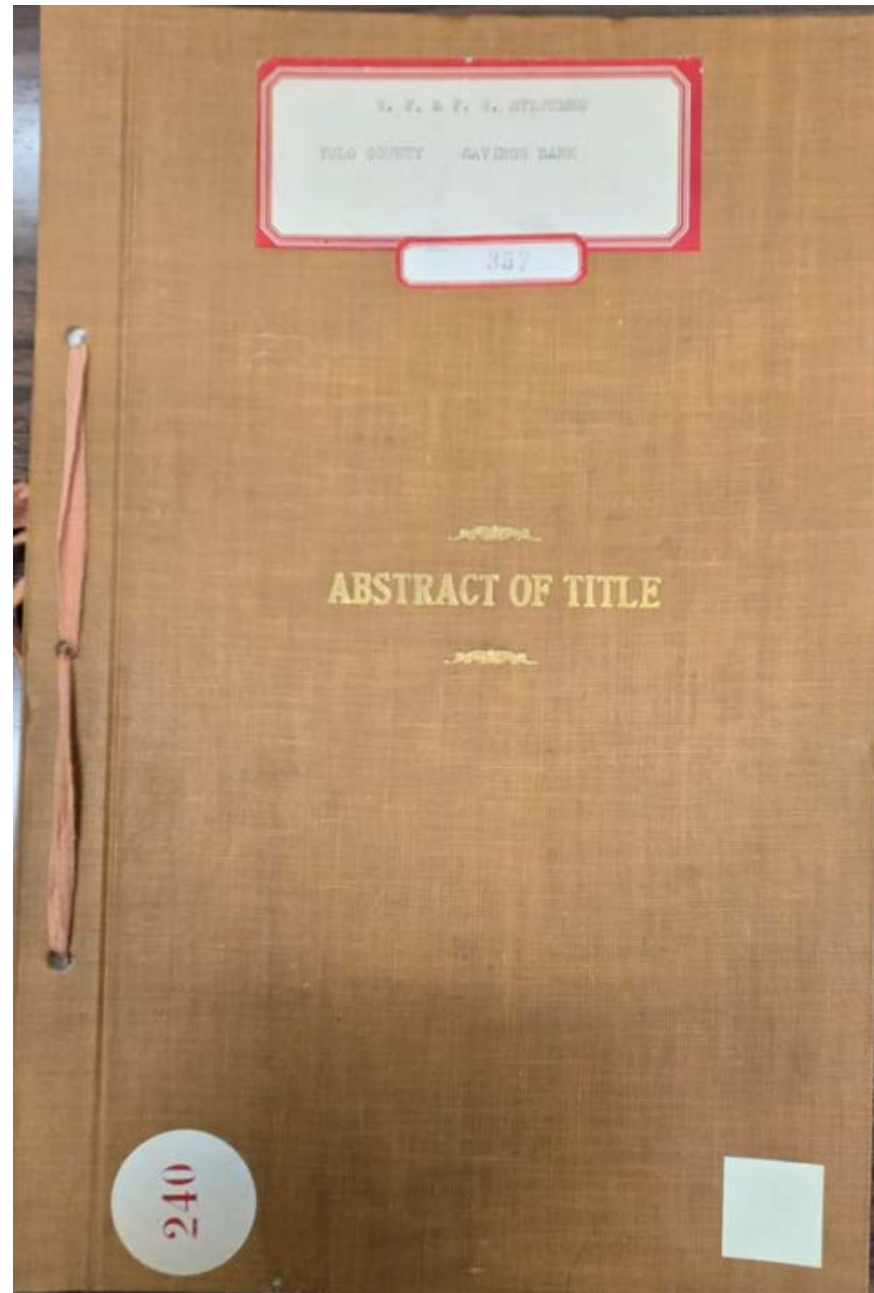
THE EAST ONE-HALF OF SECTION NUMBERED THREE (3),
IN TOWNSHIP NUMBERED FOURTEEN (14) NORTH, RANGE THREE (3)
WEST, Mount Diablo Base and Meridian. _____

Made for
MRS. BELLE WILLIAMS MOORE.

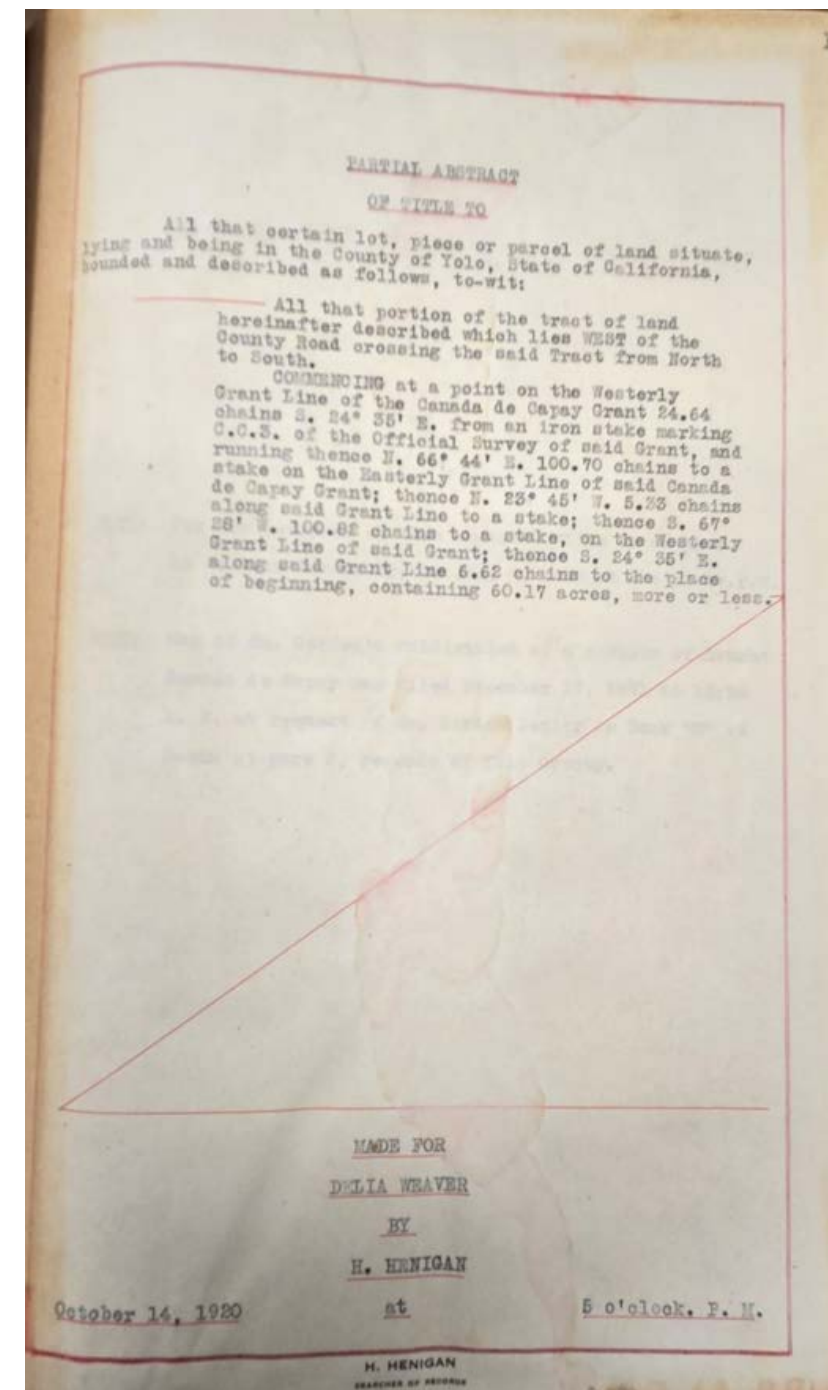
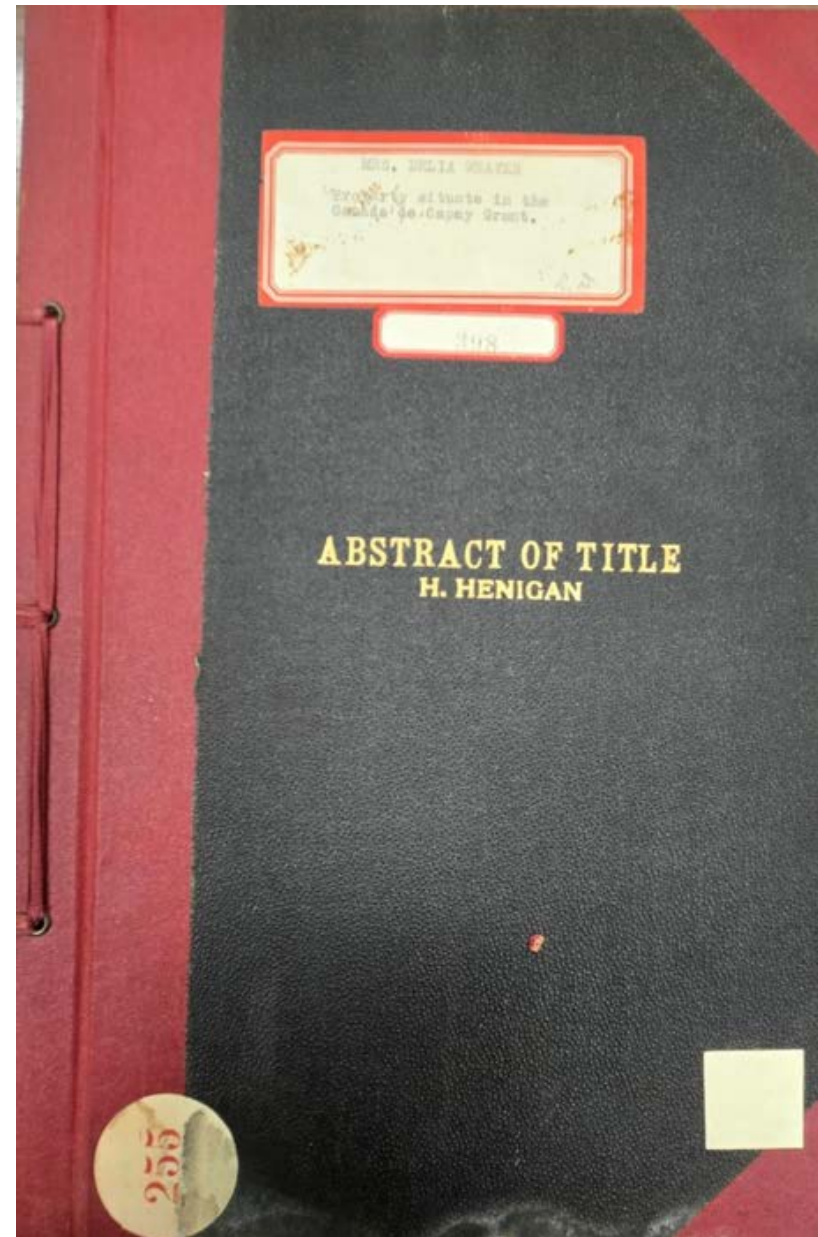
PAGE

BYRON D. BECKWITH
SEARCHER OF RECORDS
COLUSA, CALIFORNIA

Abstract of Title to
(see image)
Made for F. W. and W. F.
Stephens
By H. Henigan, Searcher of
Records
D-5702



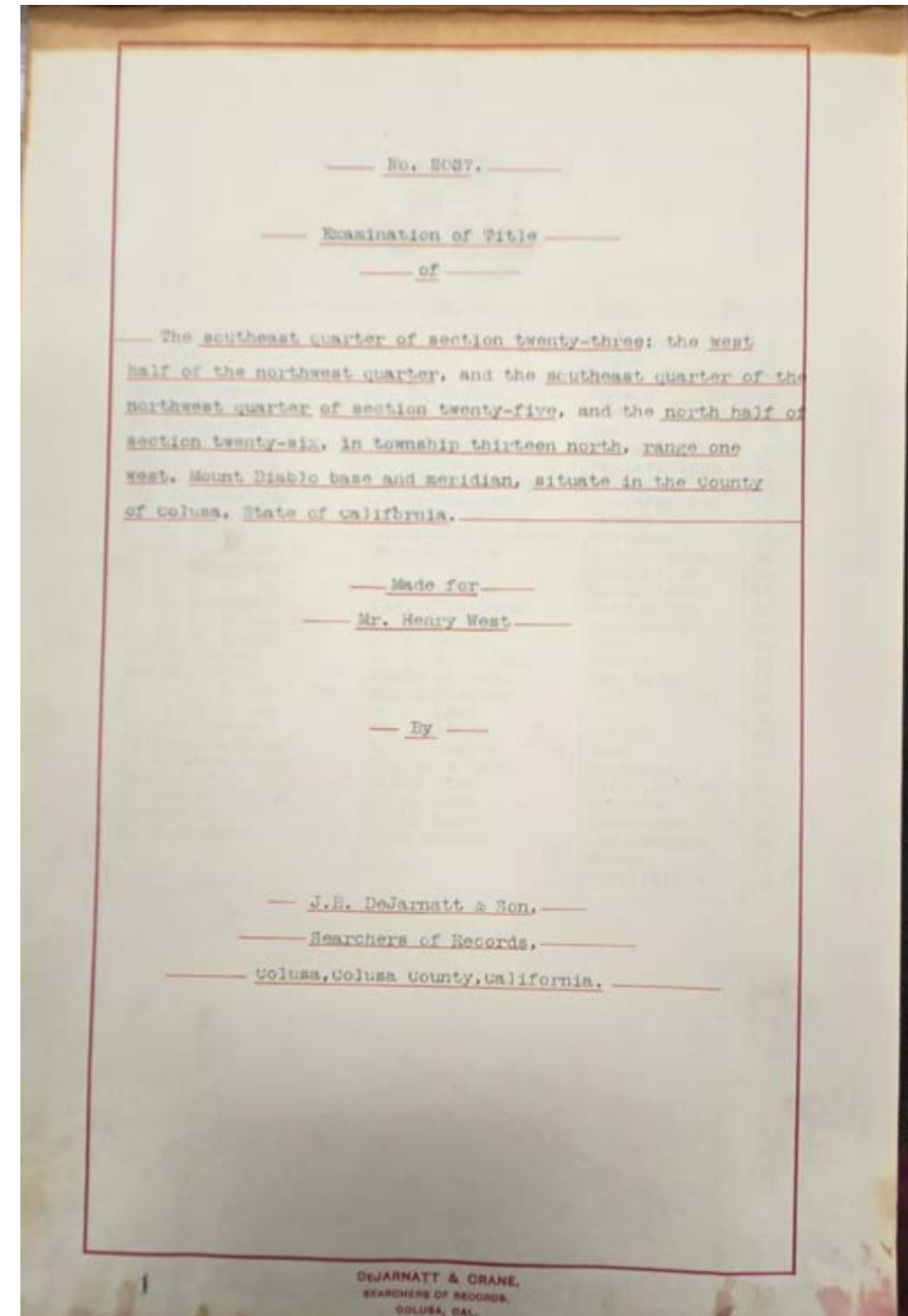
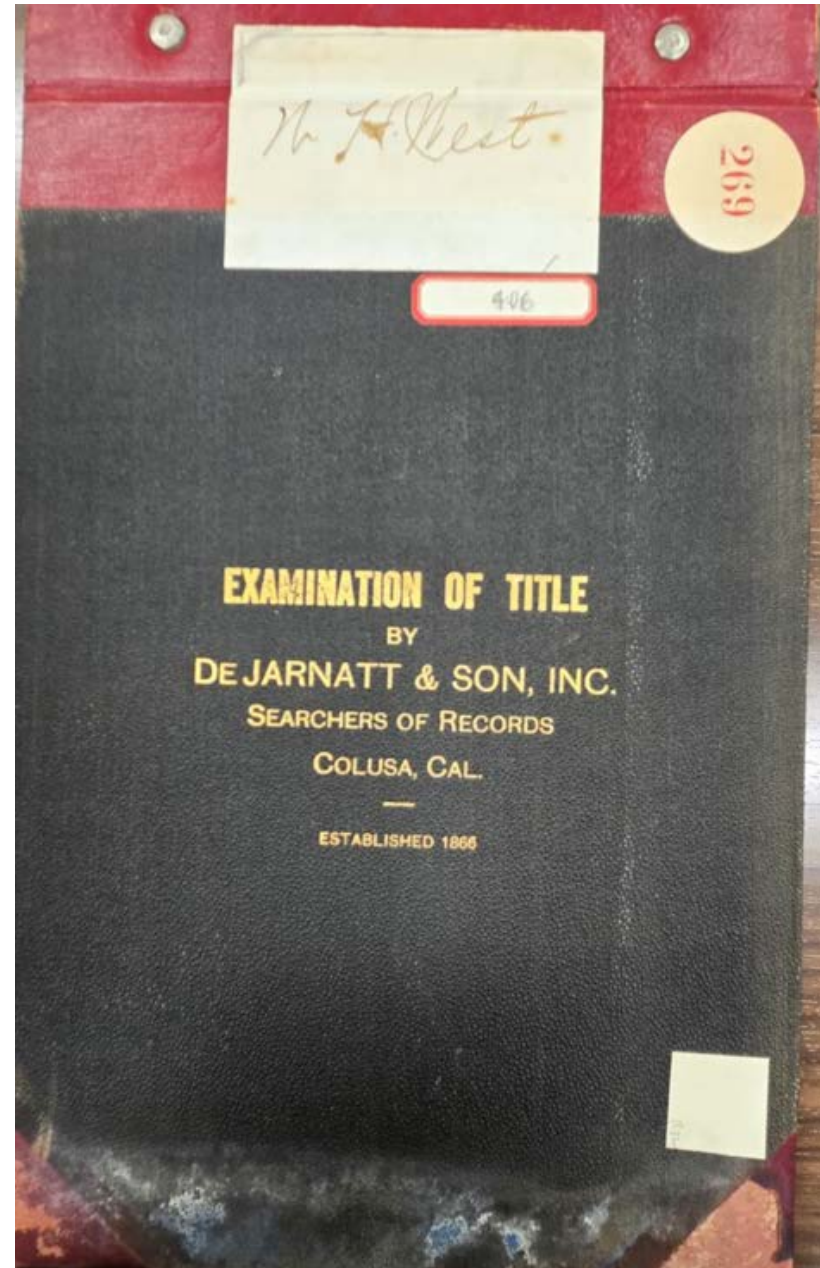
Abstract of Title to
(see image)
Made for Delia Weaver
October 14, 1920
By H. Henigan, Searcher of
Records
D-5703



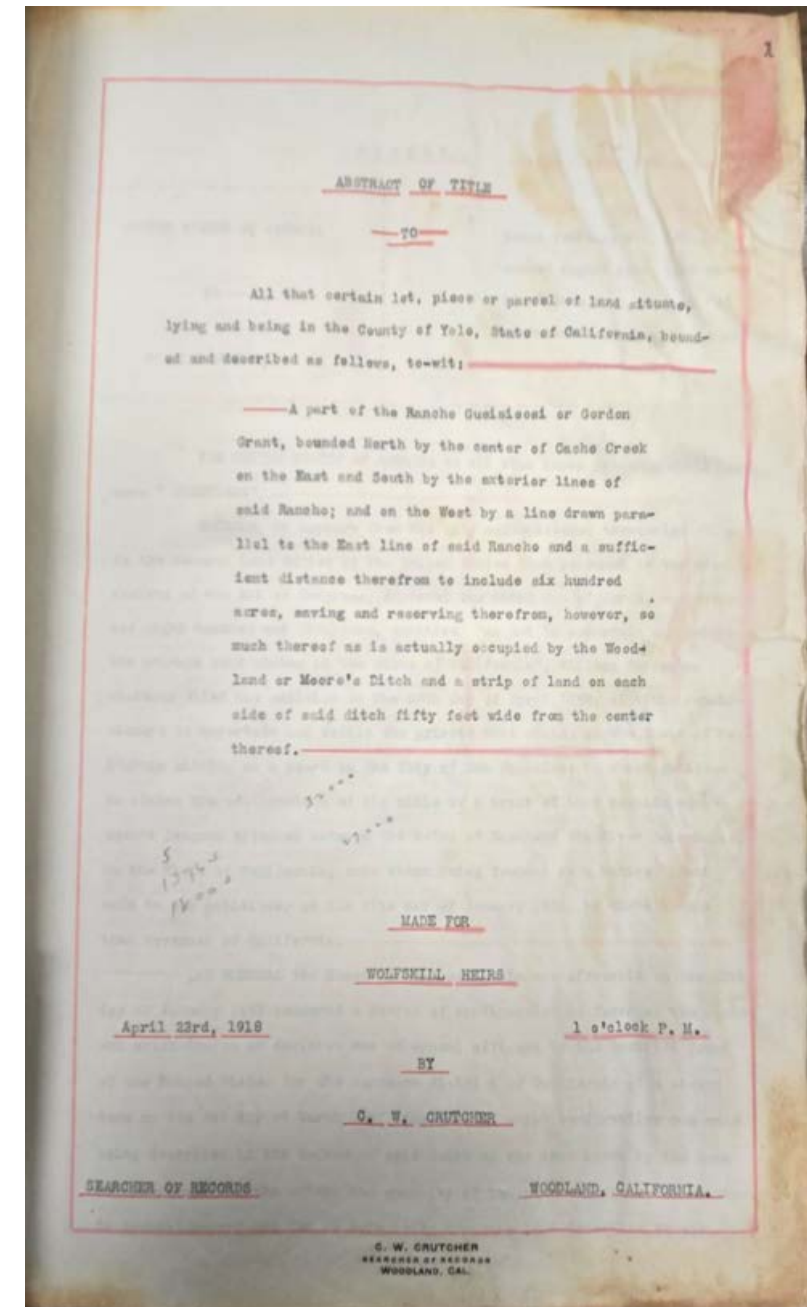
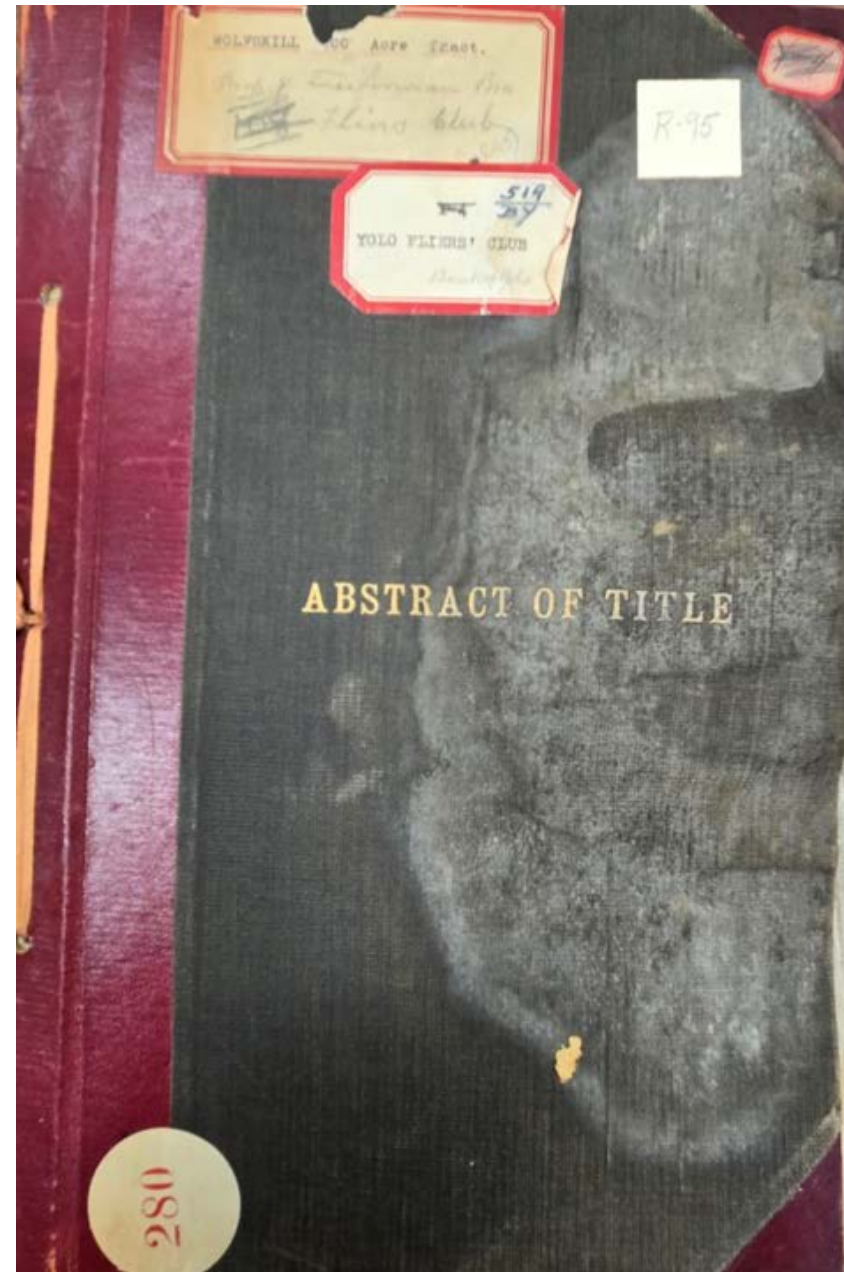
Abstract of Title to

The Southeast quarter of section twenty-three: the west half of the northwest quarter, and the southeast quarter of the northwest quarter of section twenty-five, and the north half of section twenty-six, in township thirteen north, range one west, Mount Diablo base and meridian, situate in the County of Colusa, State of California

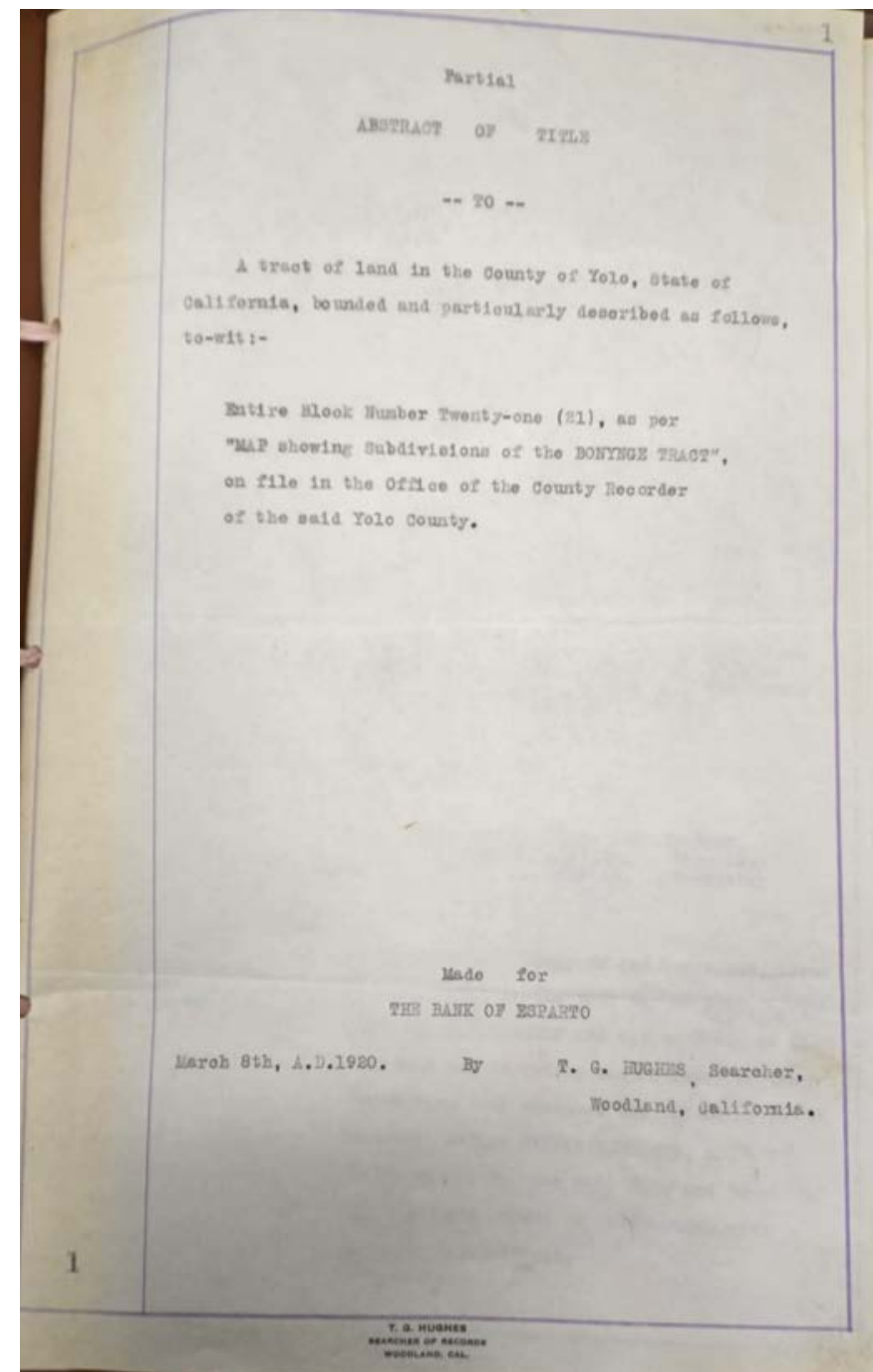
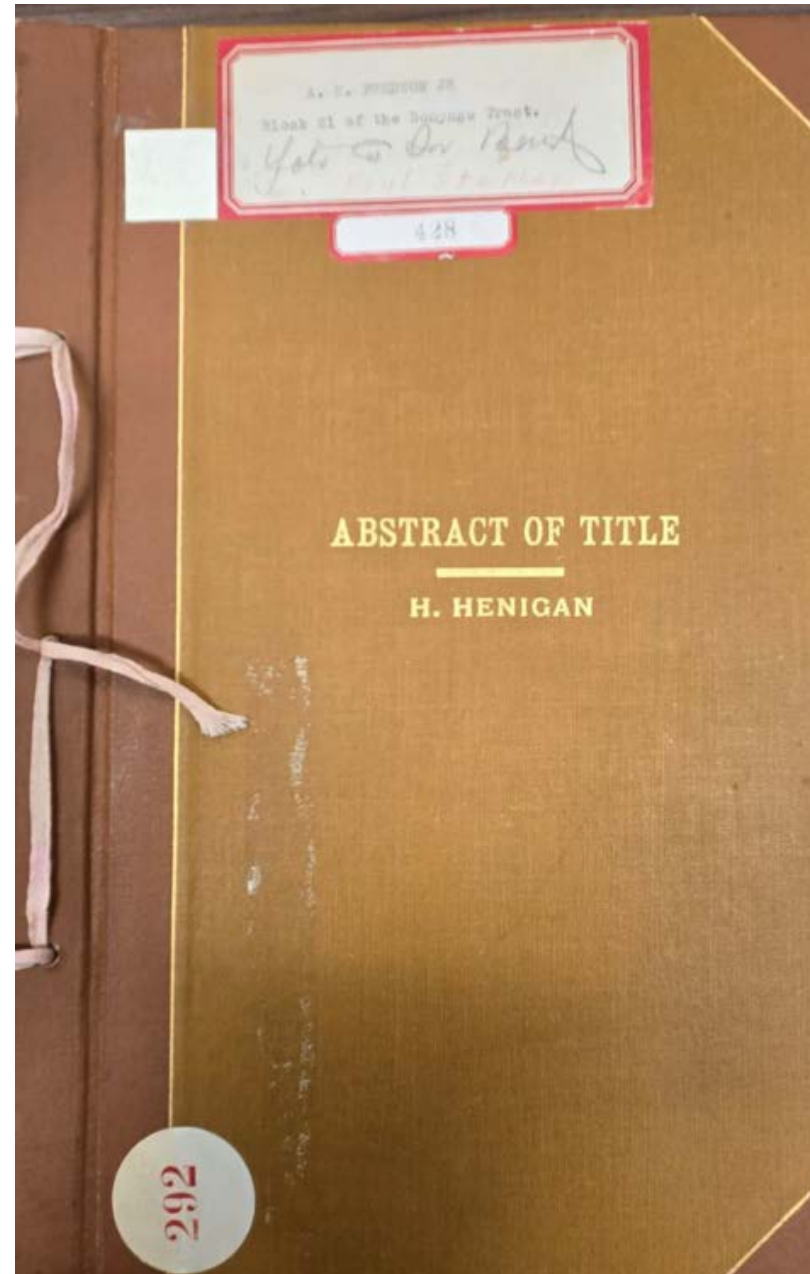
Made for Henry West
By J. B. DeJarnatt & Son,
Searcher of Records
D-5704



Abstract of Title to
(see image)
Made for Wolfskill Heir
April 23rd, 1918
By C.W. Crutcher
D-5705



Abstract of Title to
Entire Block Number Twenty-one
(21), as per "MAP showing
Subdivision of the BONYNGE
TRACT", on file in the Office of
the County Recorder of the said
Yolo County
Made for The Bank of Esparto
March 8th, 1920
By T. G. Hughes, Searcher
D-5706

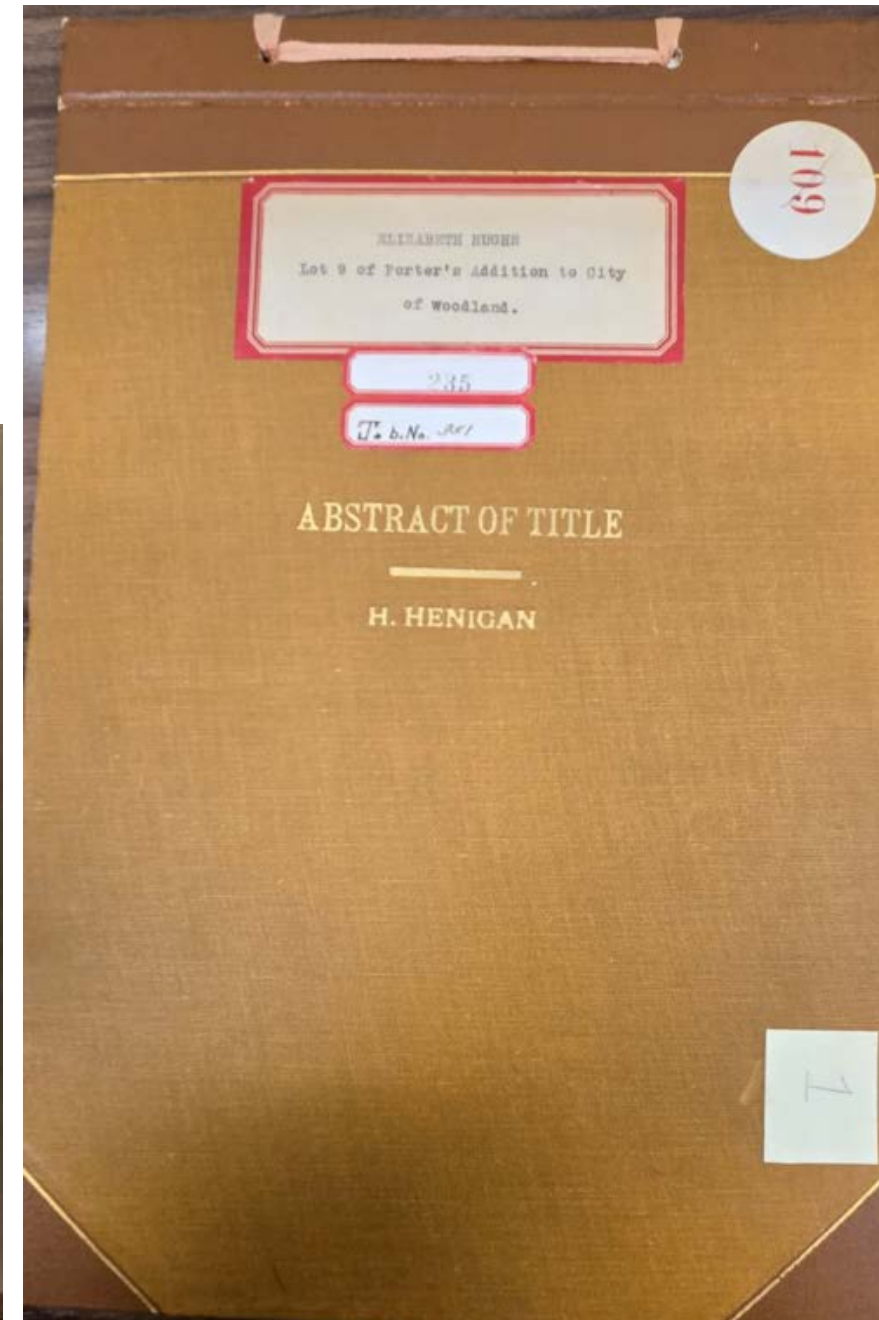
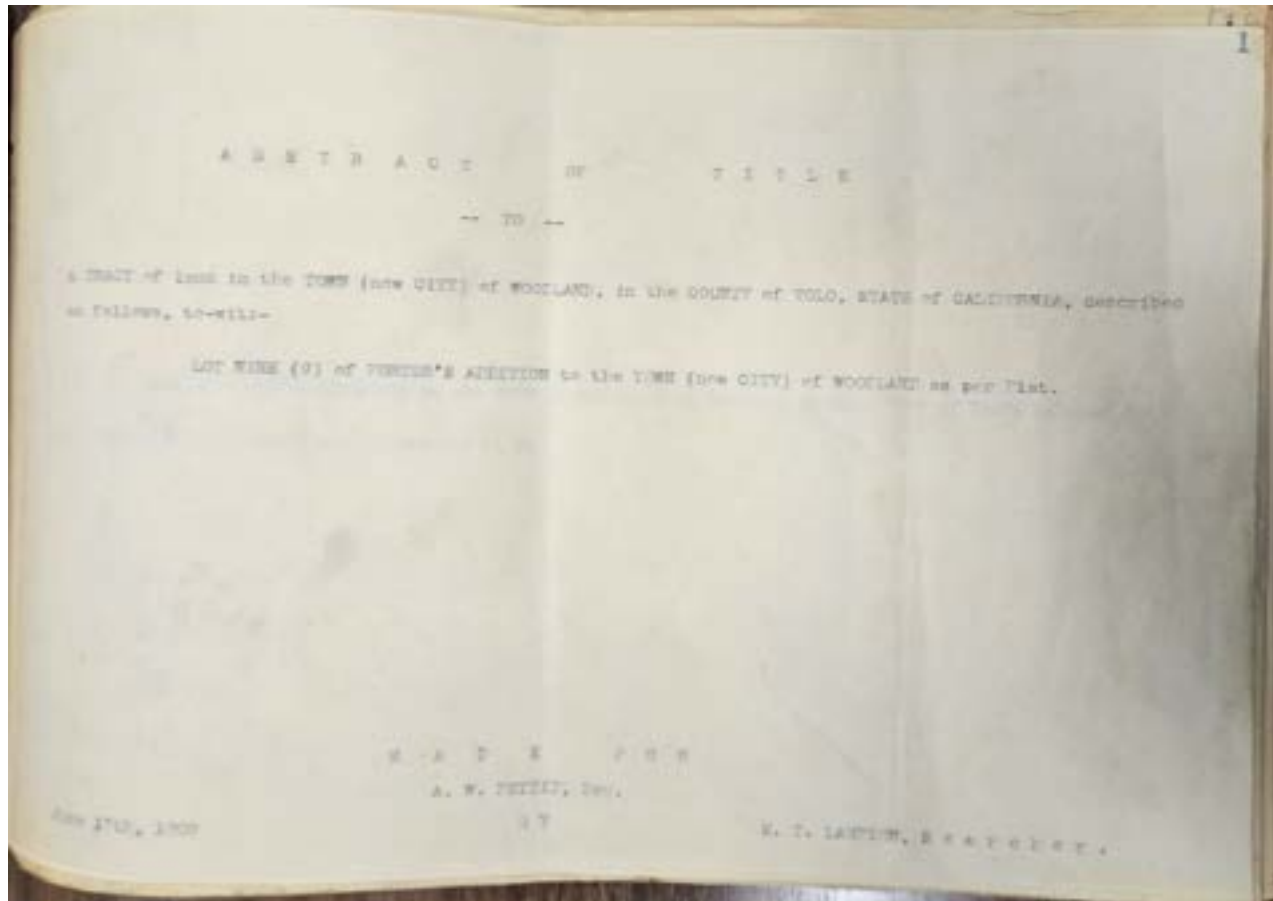


Abstract of Title to
LOT NINE (9) of PORTER'S ADDITION to the TOWN (now CITY) of
WOODLAND as per PLAT.

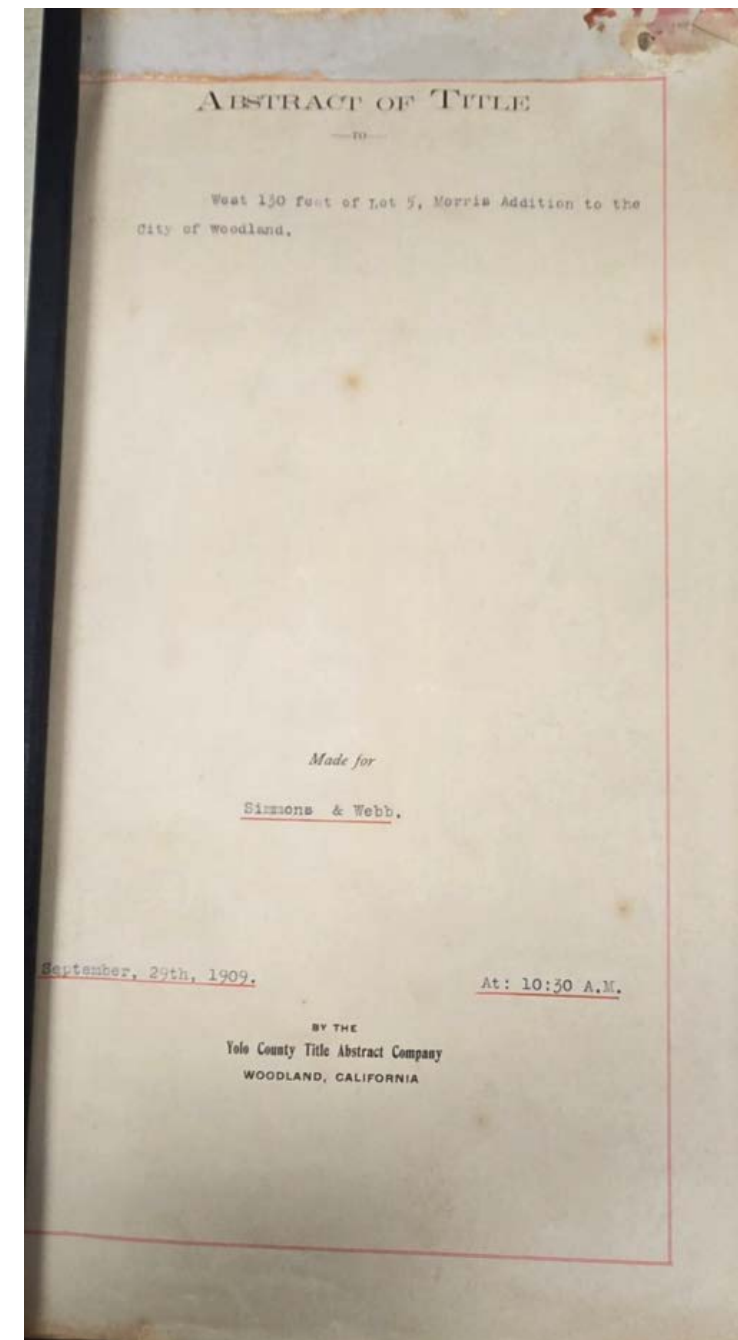
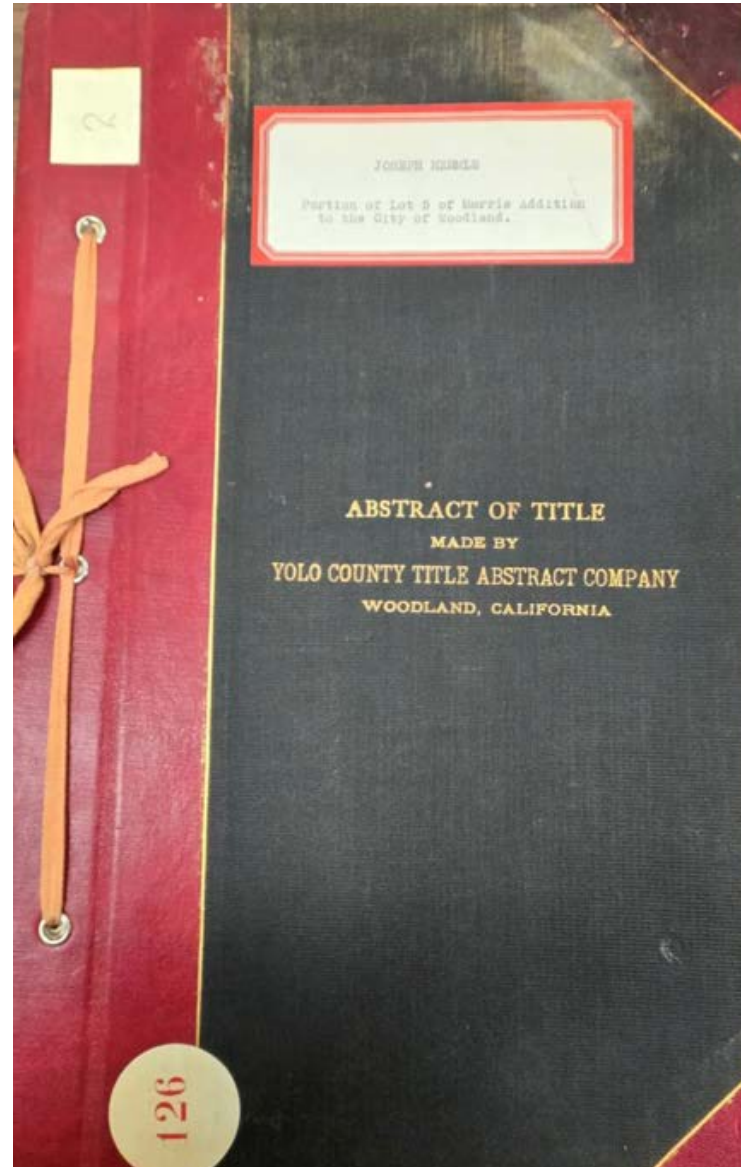
Made for A. W. Pettit

June 17th, 1909

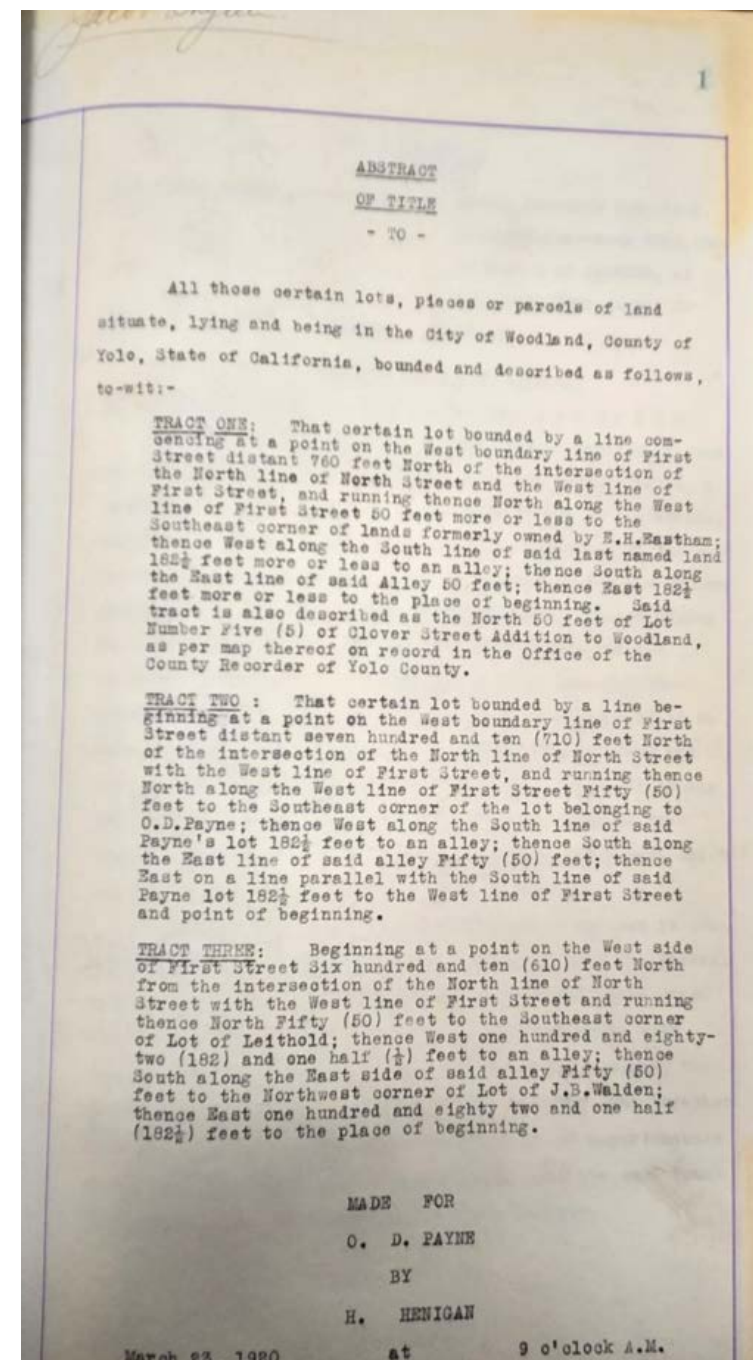
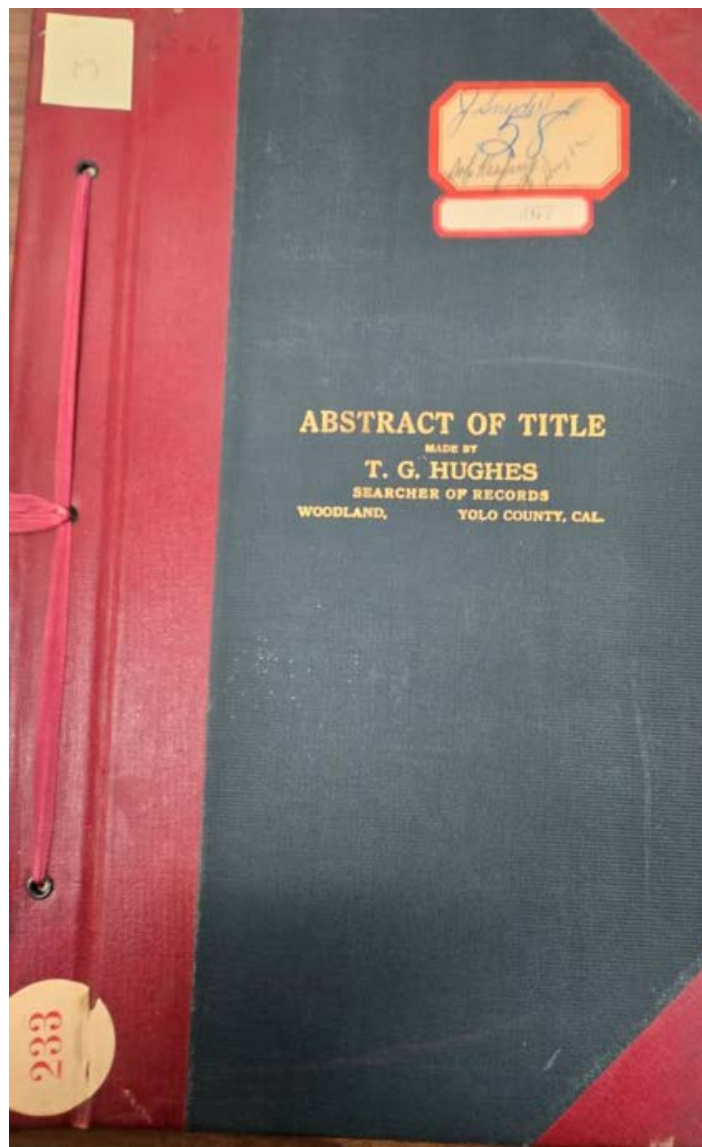
By E. T. Lampton, Searcher
D-5708



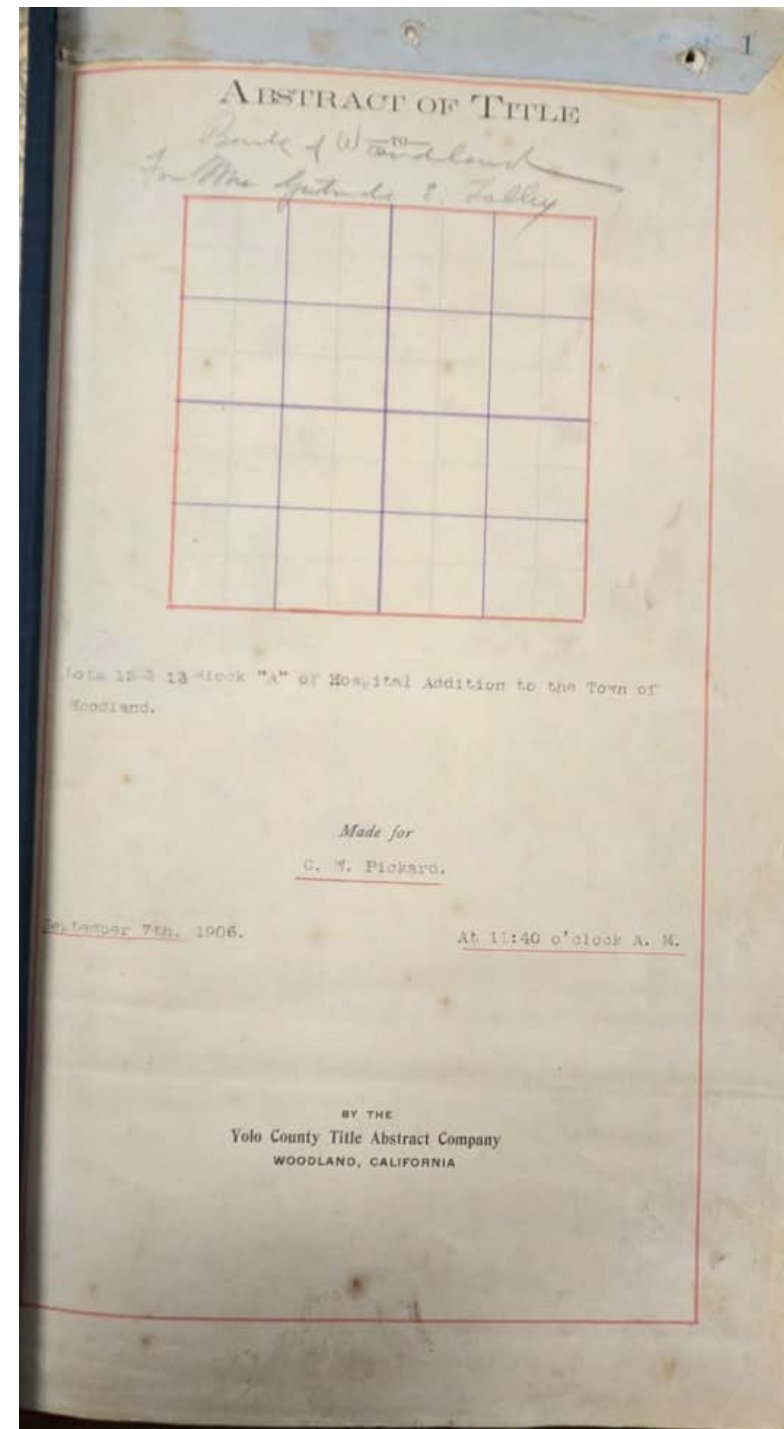
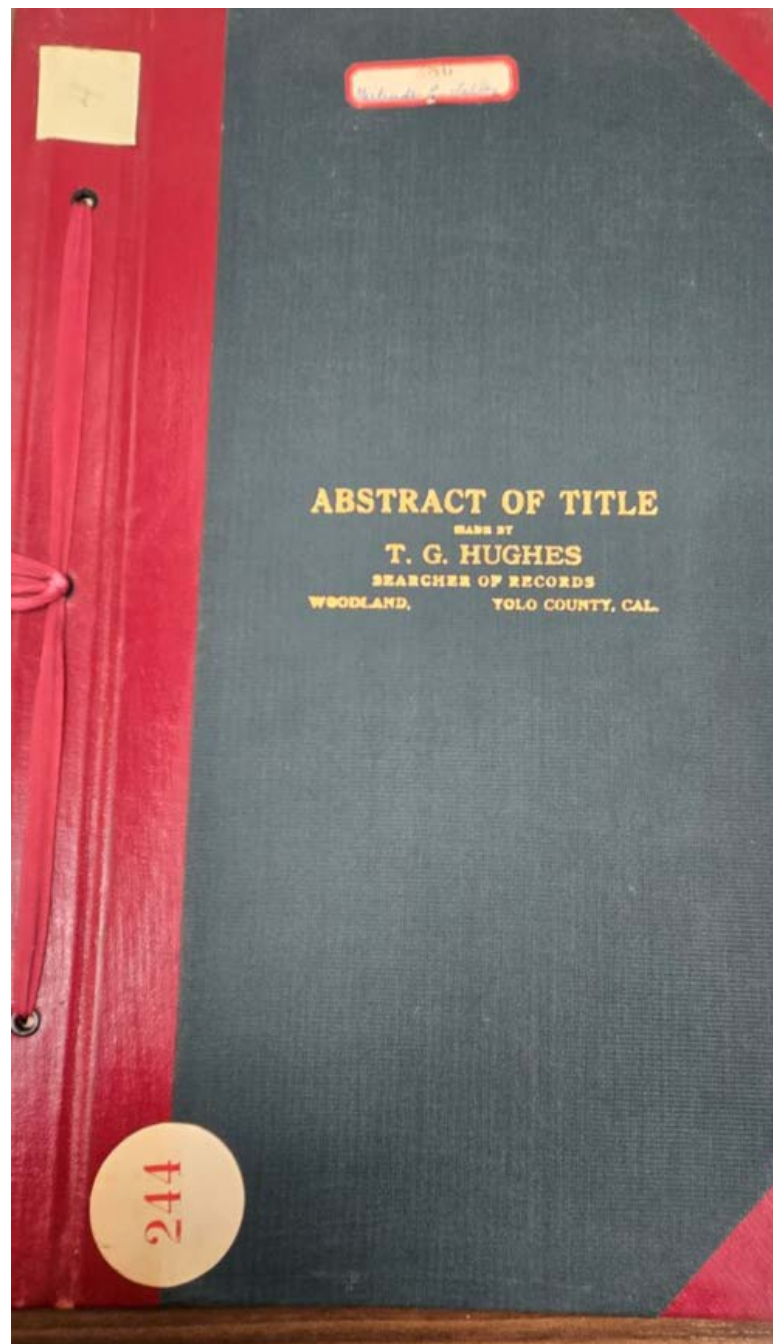
Abstract of Title to
West 130 feet of Lot 5, Morris Addition to the
City of Woodland
Made for Simmons & Webb
September 29th, 1909
By Yolo County Title Abstract Company
D-5709



Abstract of Title to
Three tracts of land (see image)
Made for O. D. Payne
March 23rd, 1920
By H. Henigan
D-5710



Abstract of Title to
Lots 12 & (?) 13 Block "A" of Hospital Addition
to the Town of Woodland
Made for G. W. Pickard
September 7th, 1906
By Yolo County Title Abstract Company
D-5711



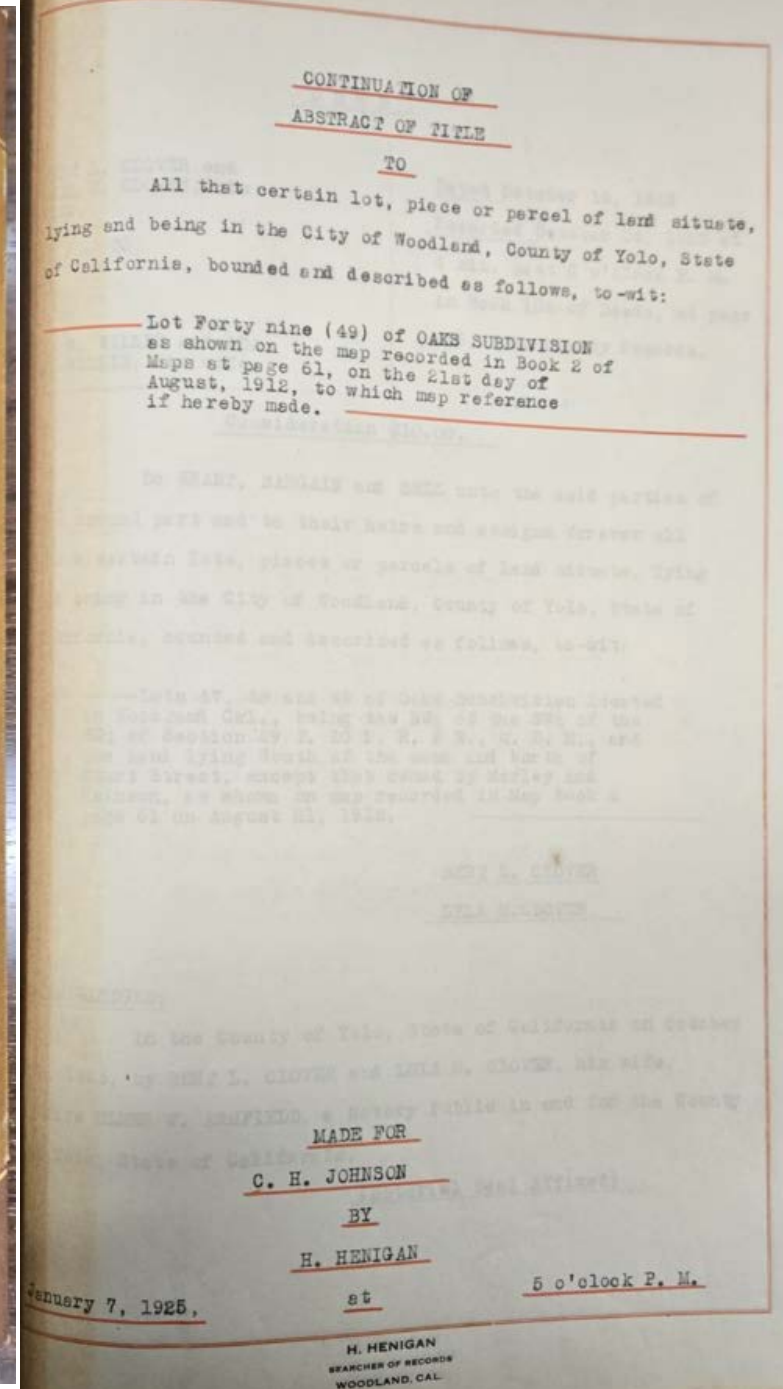
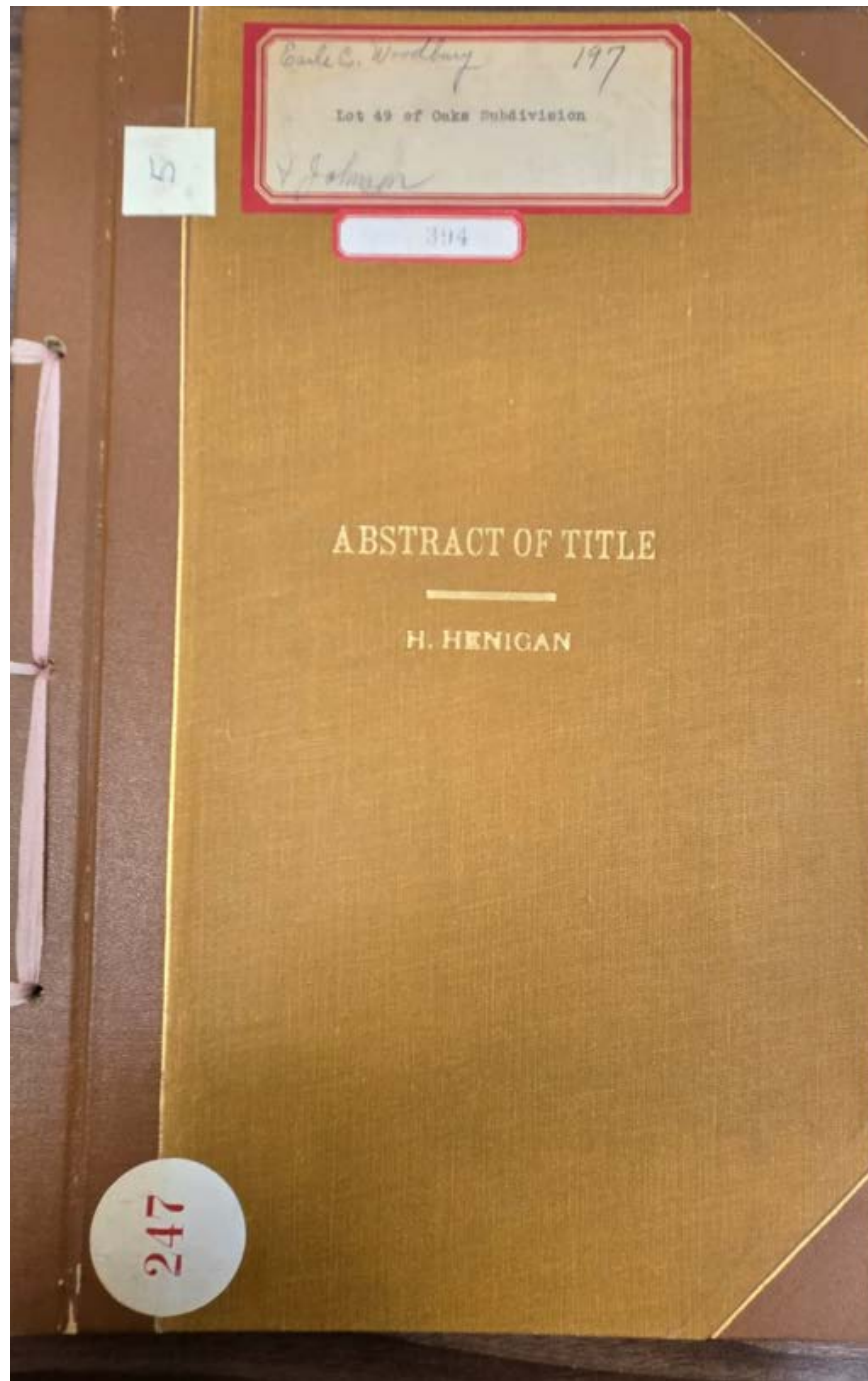
Abstract of Title to
Lot Forty nine (49) of OAKS
SUBDIVISION as shown on the map
recorded in Book 2 of Maps at page 61,
on the 21st day of August, 1912, to which
map reference is hereby made.

Made for C. H. Johnson

January 7, 1925

By H. Henigan

D-5712



Abstract of Title to

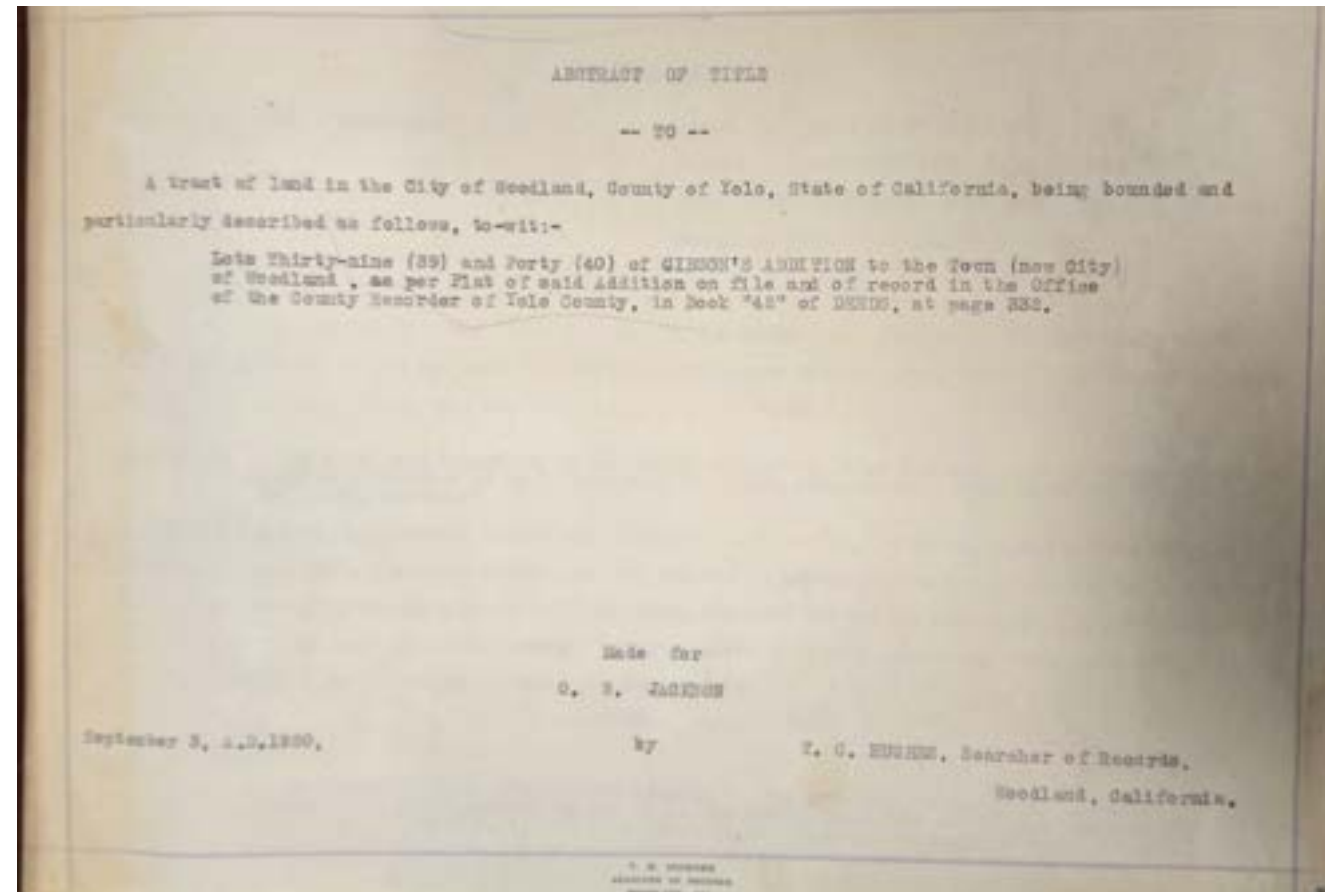
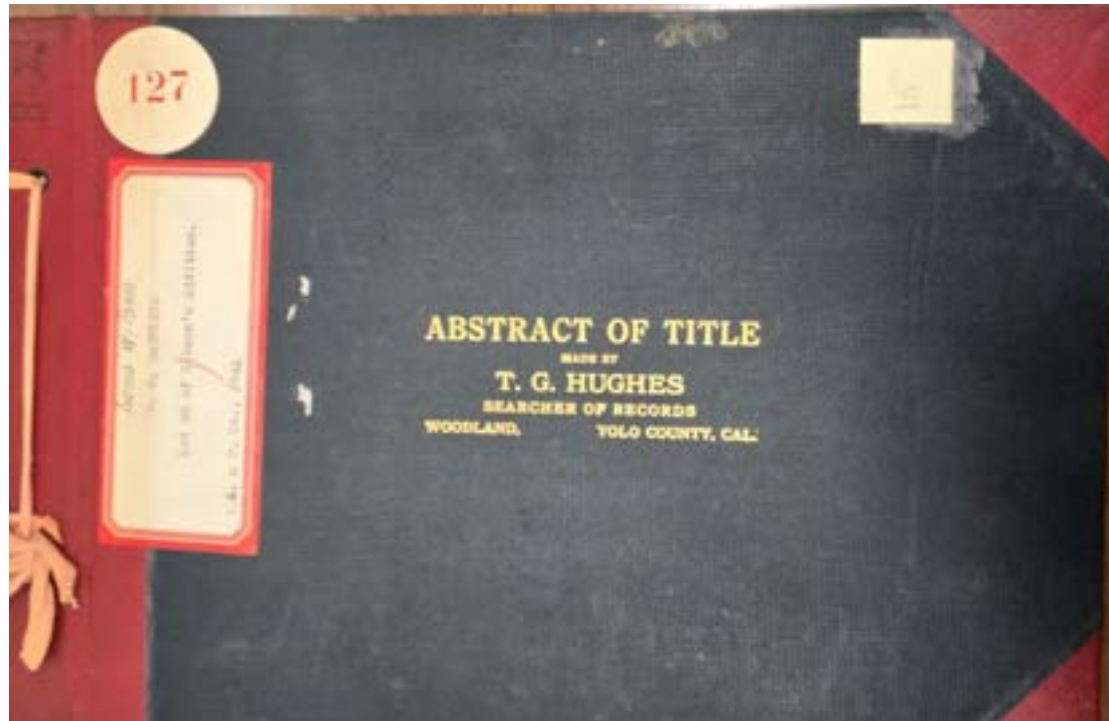
Lots Thirty-nine (39) and Forty (40) of GIBSON'S ADDITION to the Town
(now City) of Woodland, as per plat of said Addition on file and of record in
the Office of the County Recorder of Yolo County, in Book "42" of DEEDS,
at page 332.

Made for O. S. Jackson

September 3, 1920

By T. G. Hughes, Searcher of records

D-5713



Abstract of Title to

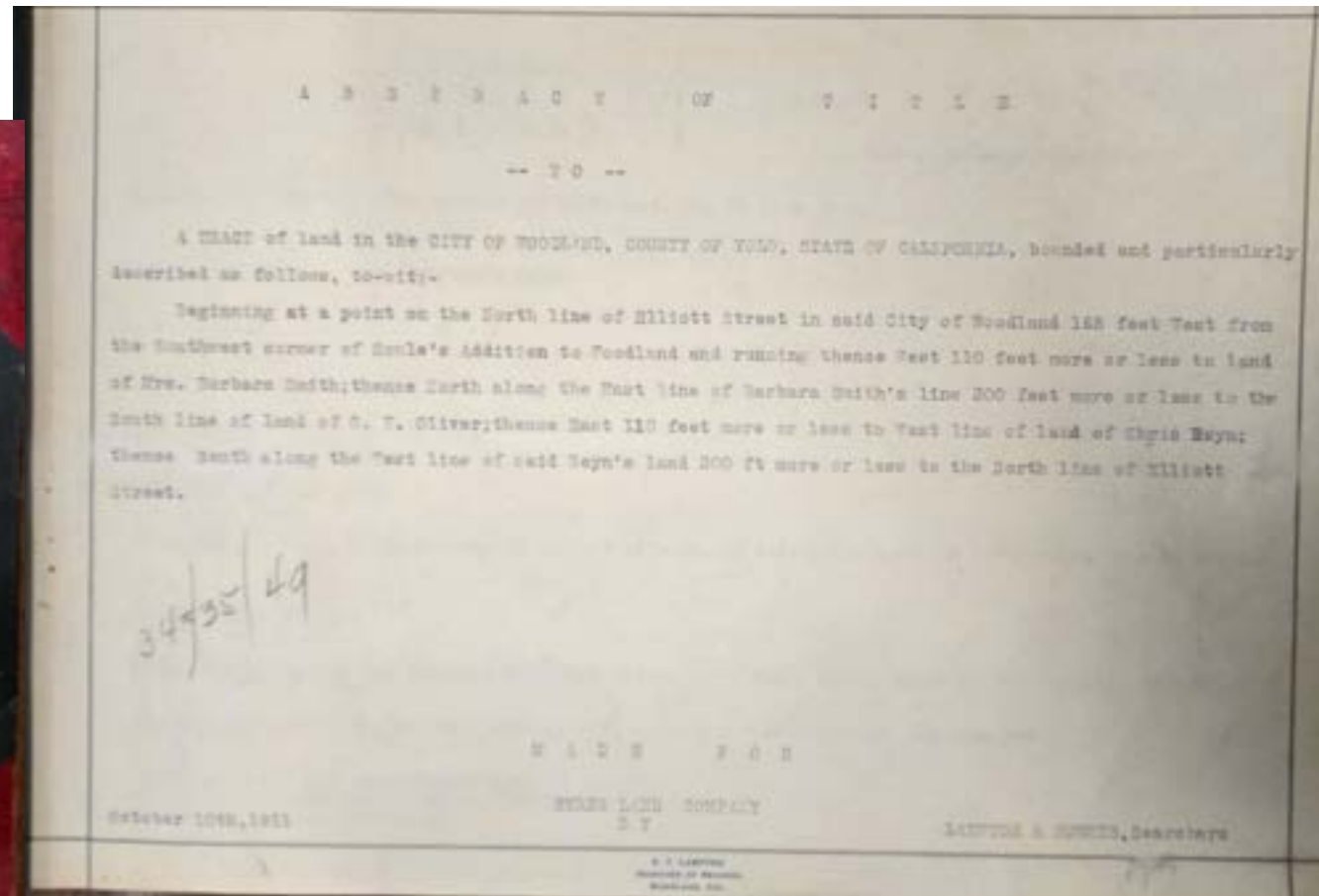
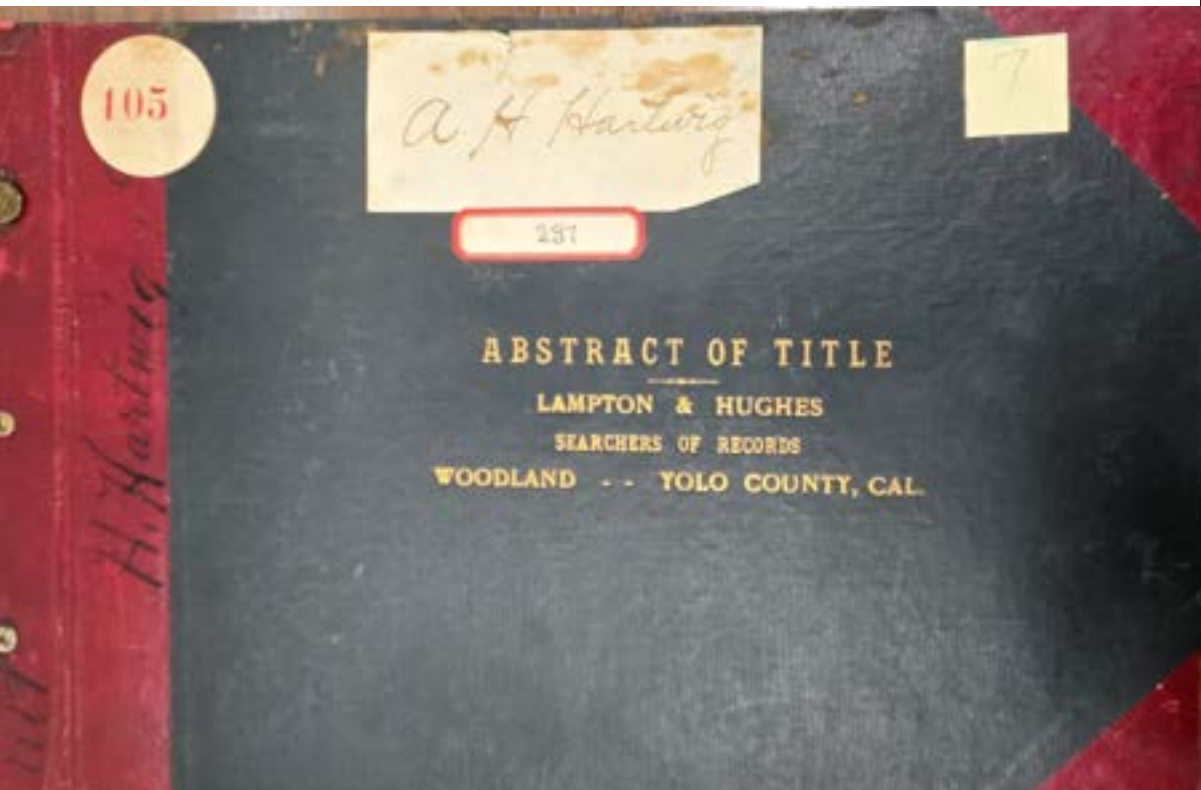
Beginning at a point on the north line of Elliott Street in said City of Woodland 165 feet West from the Southwest corner of Soule's Addition to Woodland and running thence west 110 feet more or less to land of Mrs. Barbara Smith thence North along the East line of Barbara Smith's line 300 feet more or less to the South line of land of G. T. Oliver; thence East 110 feet more or less to the West line of land Chris Reyn; thence south along the west line of said Reyn's land 300 ft more or less to the North line of Elliott Street

Made for Byrns Land Company

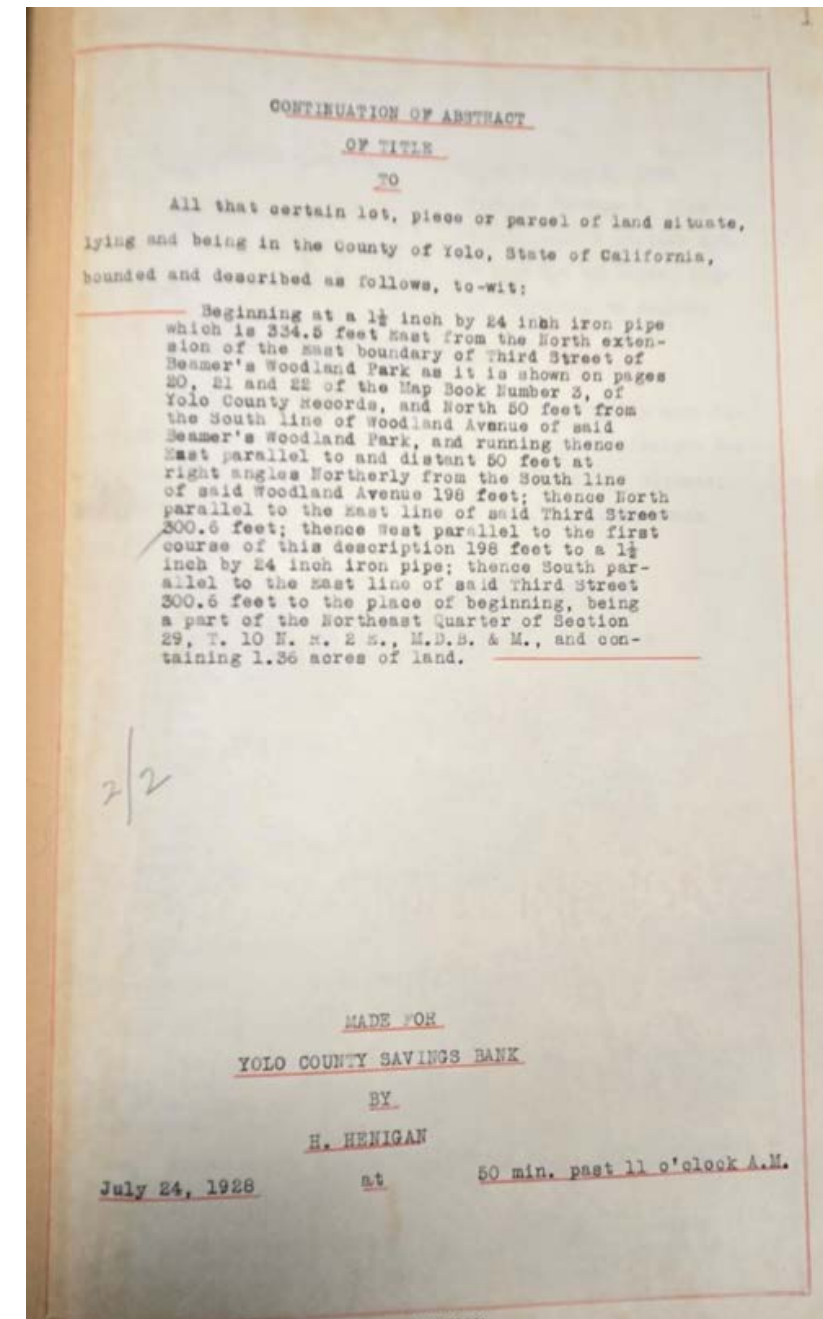
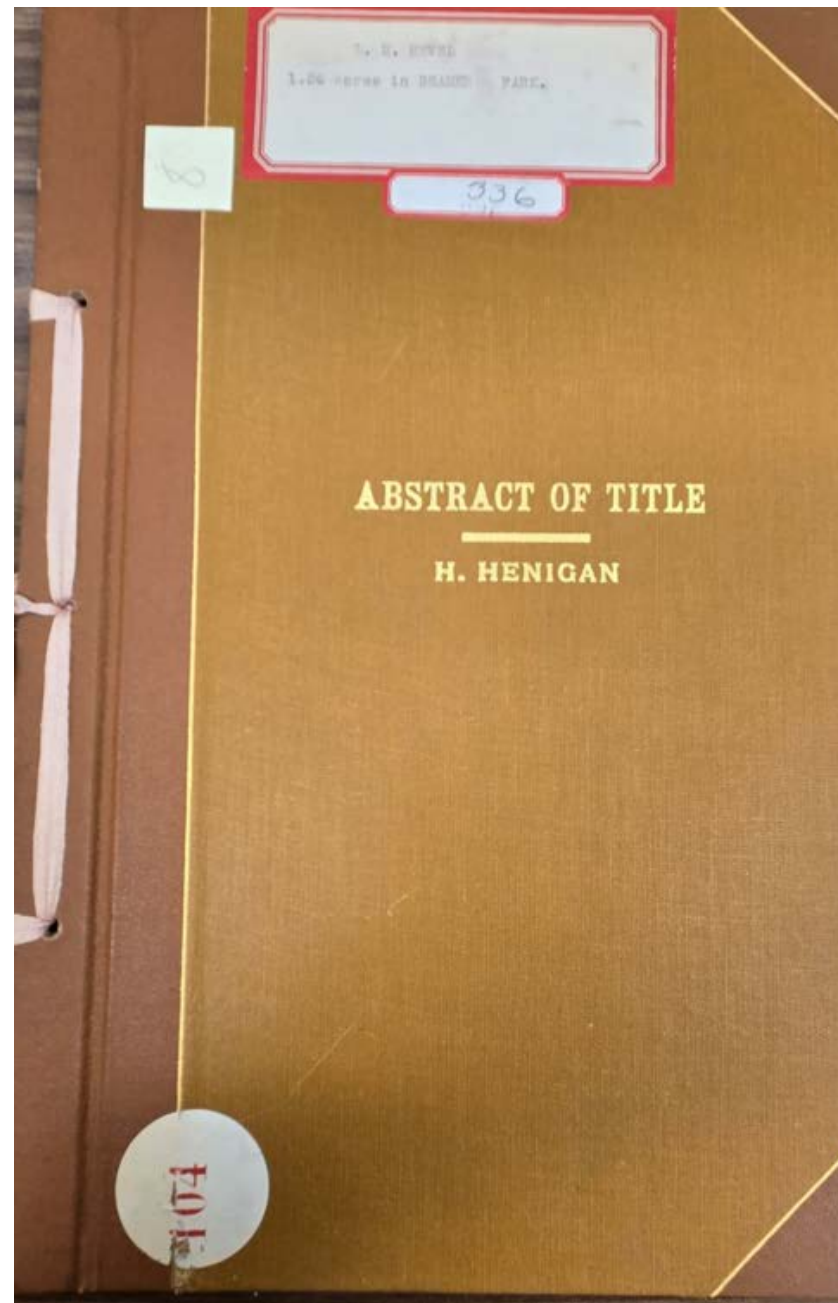
October 10th, 1911

By Lampton & Hughes, Searchers

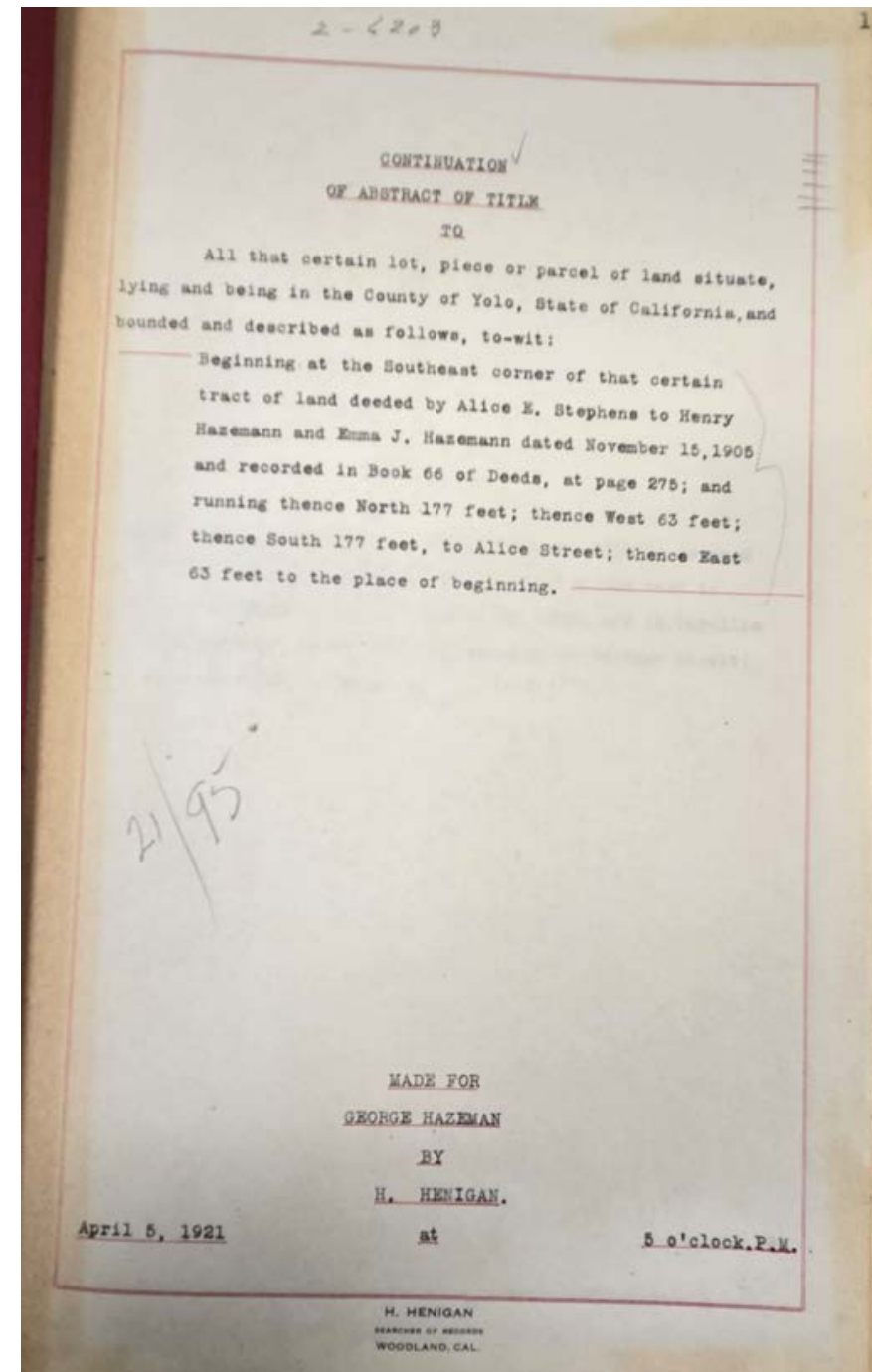
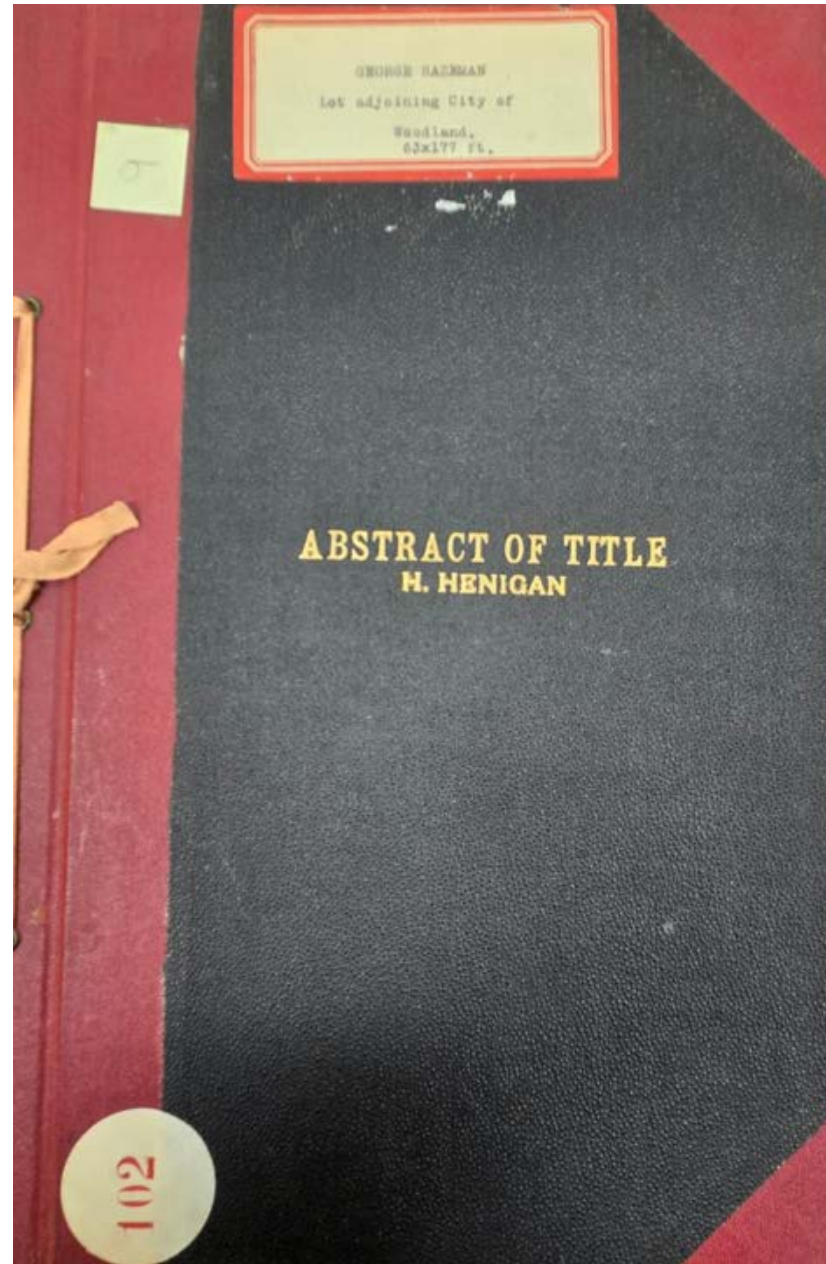
D-5714



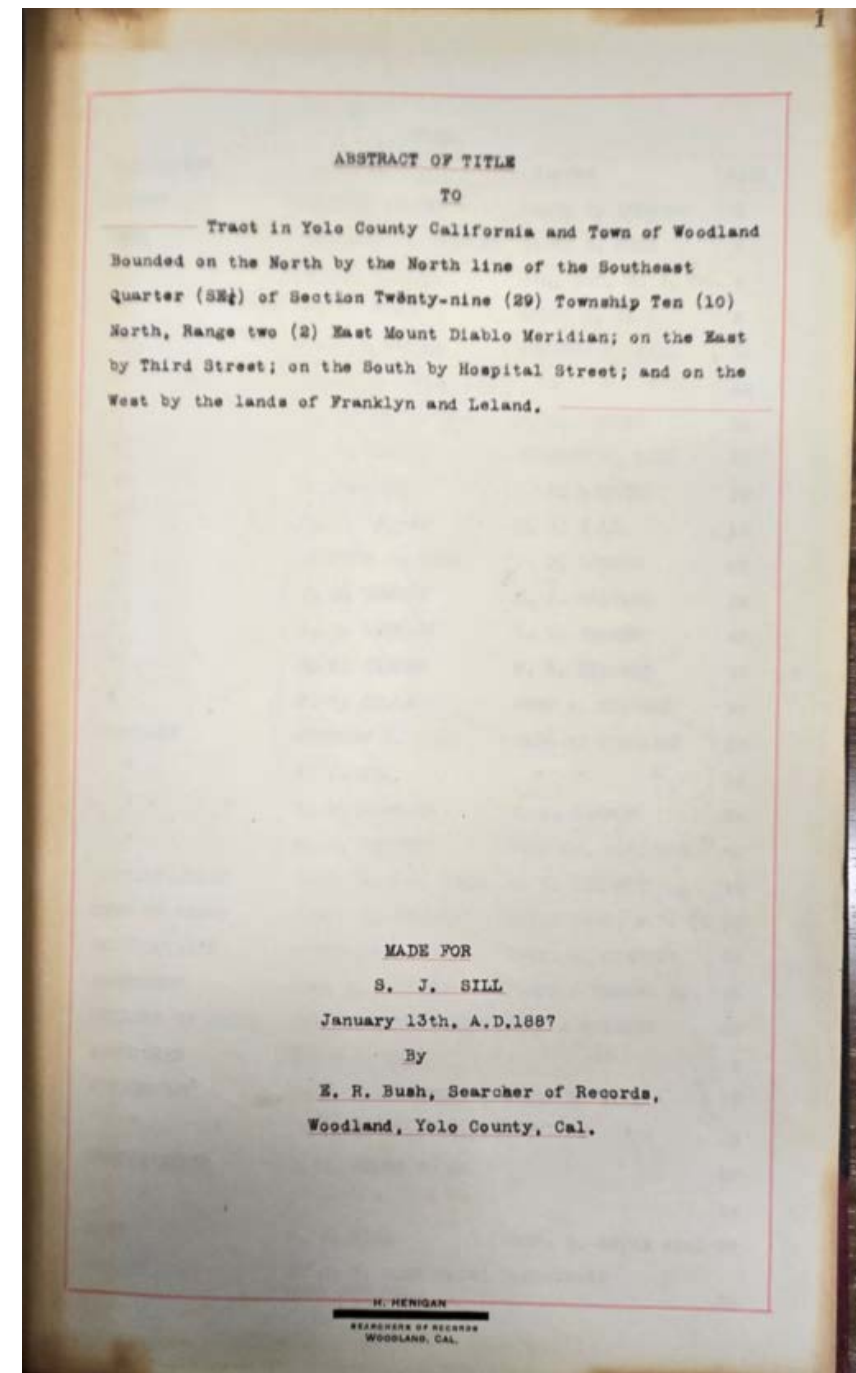
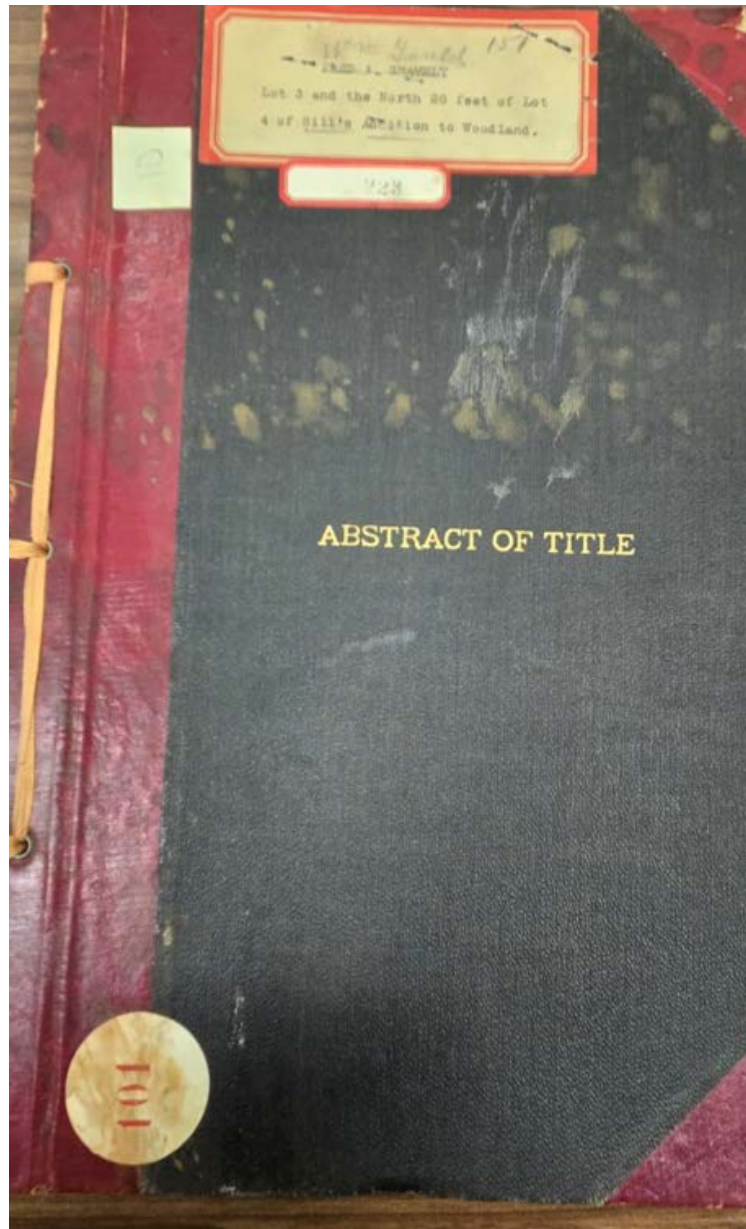
Abstract of Title to
(see image)
Made for Yolo County Saving Bank
July 24, 1928
By H. Henigan
D-5715



Abstract of Title to
Beginning at the Southeast corner of
that certain tract of land deeded by
Alice E. Stephens to Henry Hazemann
and Emma J. Hazemann dated
November 15, 1905 and recorded in
Book 66 of Deeds, at page 275; and
running thence North 177 feet; thence
West 63 feet; thence South 177 feet, to
Alice Street; thence East 63 feet to the
place of beginning
Made for George Hazeman
April 5, 1921
By H. Henigan
D-5716



Abstract of Title to
Tract in Yolo County California and
Town of Woodland Bounded on the
North by the North line of the
Southeast Quarter (SE ¼) of Section
Twenty-nine (29) Township Ten (10)
North, Range two (2) East Mount
Diablo Meridian; on the East by Third
Street; on South by Hospital Street;
and on the West by the lands of
Franklyn and Leland
Made for S. J. Sill
January 13th, 1887
By E. R. Bush, Searcher of Records
D-5717



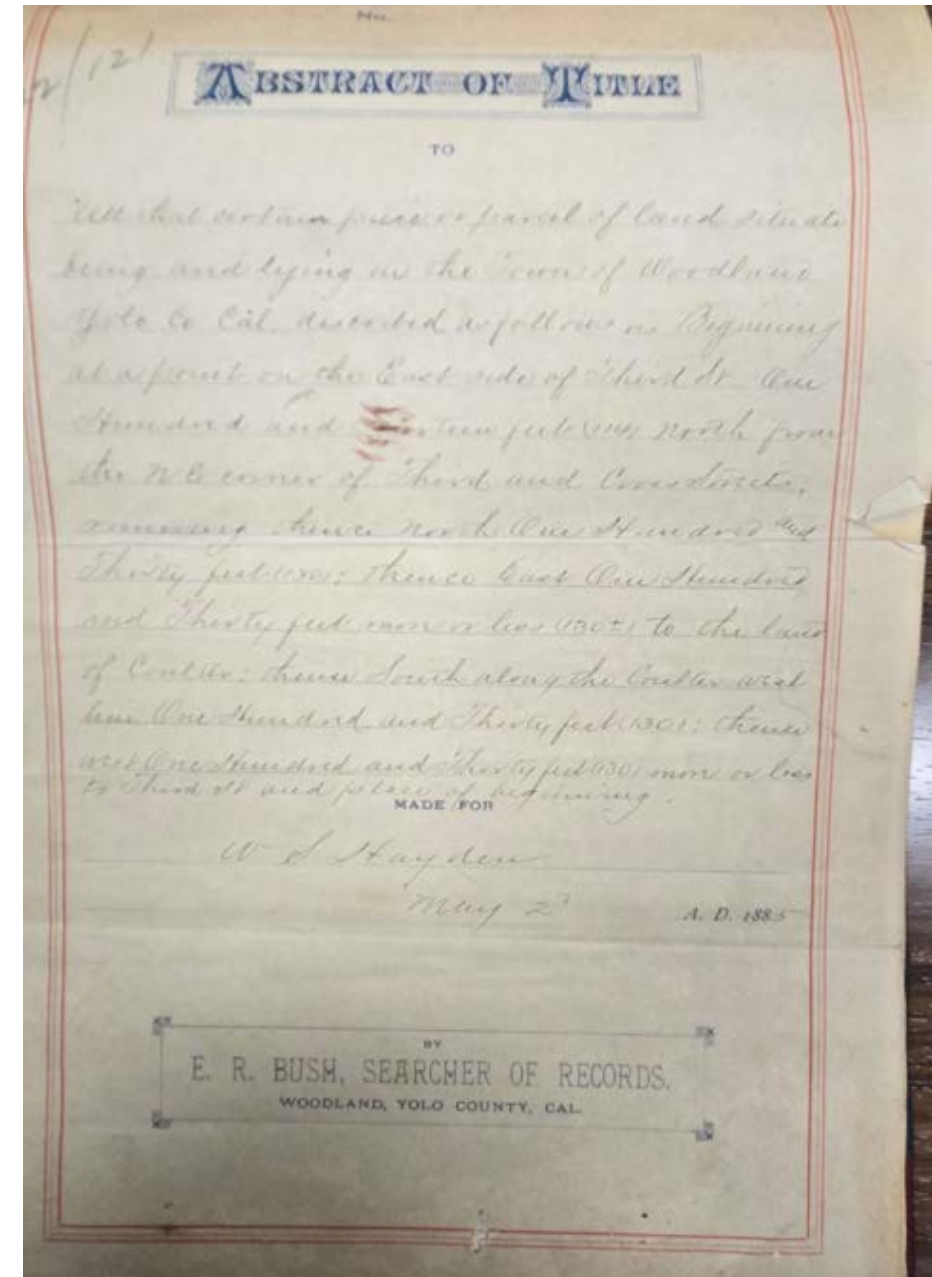
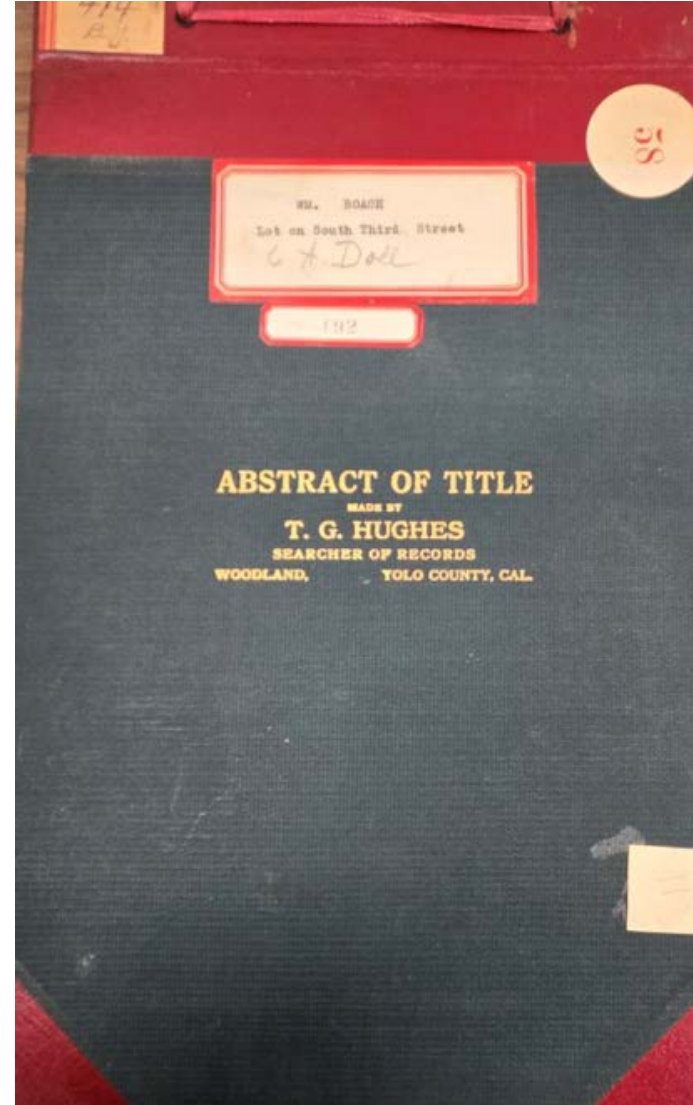
Abstract of Title to

All that certain piece or parcel of land situate being and lying in the Town of Woodland Yolo Co California described as follows and beginning at a point on the East side of Third Quarter one hundred and Fourteen feet (114) north from the NE corner of Third and Cross Streets continuing there north One Hundred and Thirty feet (130); thence East One hundred and thirty feet more or less (130 +/-) to the land of Cxxxx; thence South along the Cxxx West One hundred and thirty feet (130); thence west one Hundred and thirty feet (130) more or less to Third street and place of beginning

Made for W. S Stayden

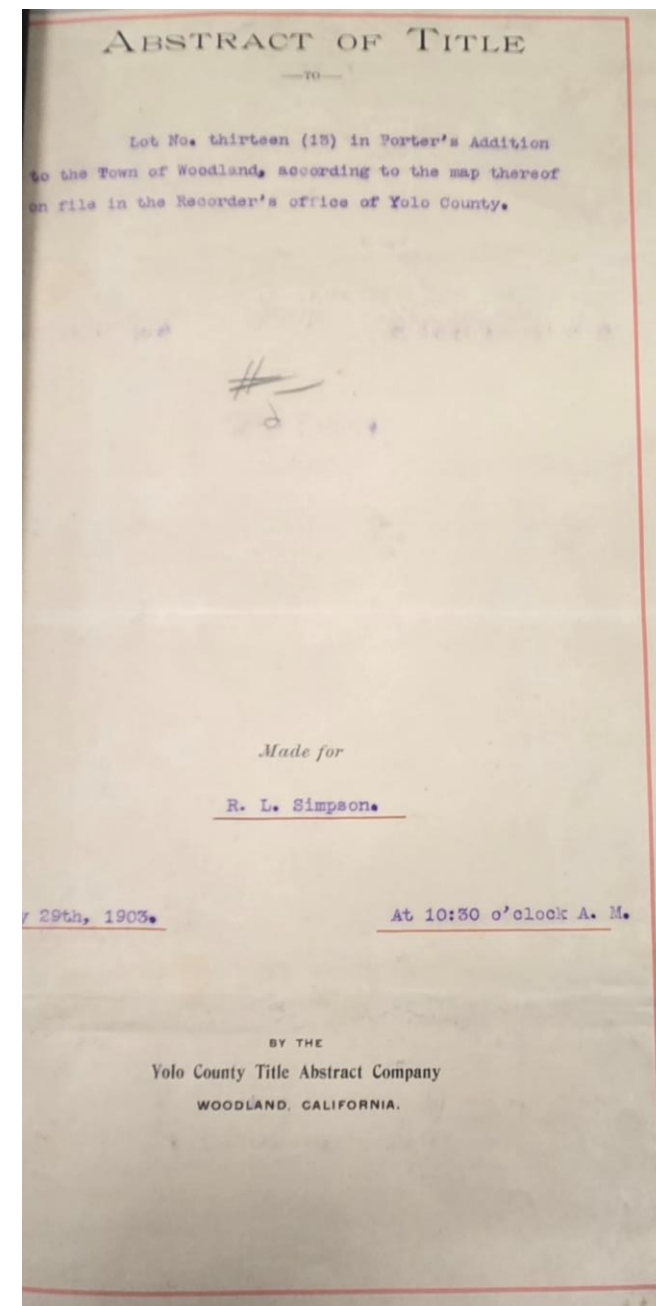
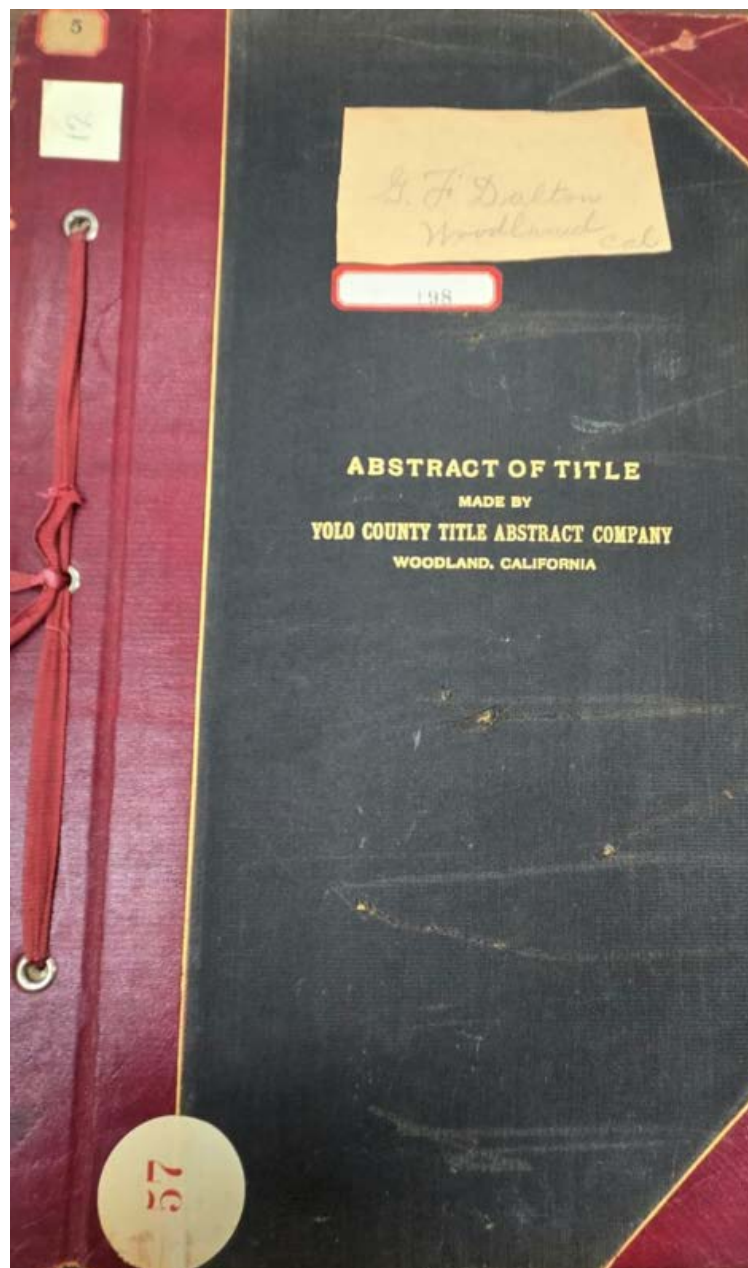
May 20 1885

By E. R. Bush, Searcher of Records
D-5718



Abstract of Title to
Lot no. thirteen (13) in Porter's
Addition to the Town of Woodland,
according to the map thereof on file in
the Recorder's office of Yolo County

Made for R. L. Simpson
July 29th, 1903
By Yolo County Title Abstract
Company
D-5719

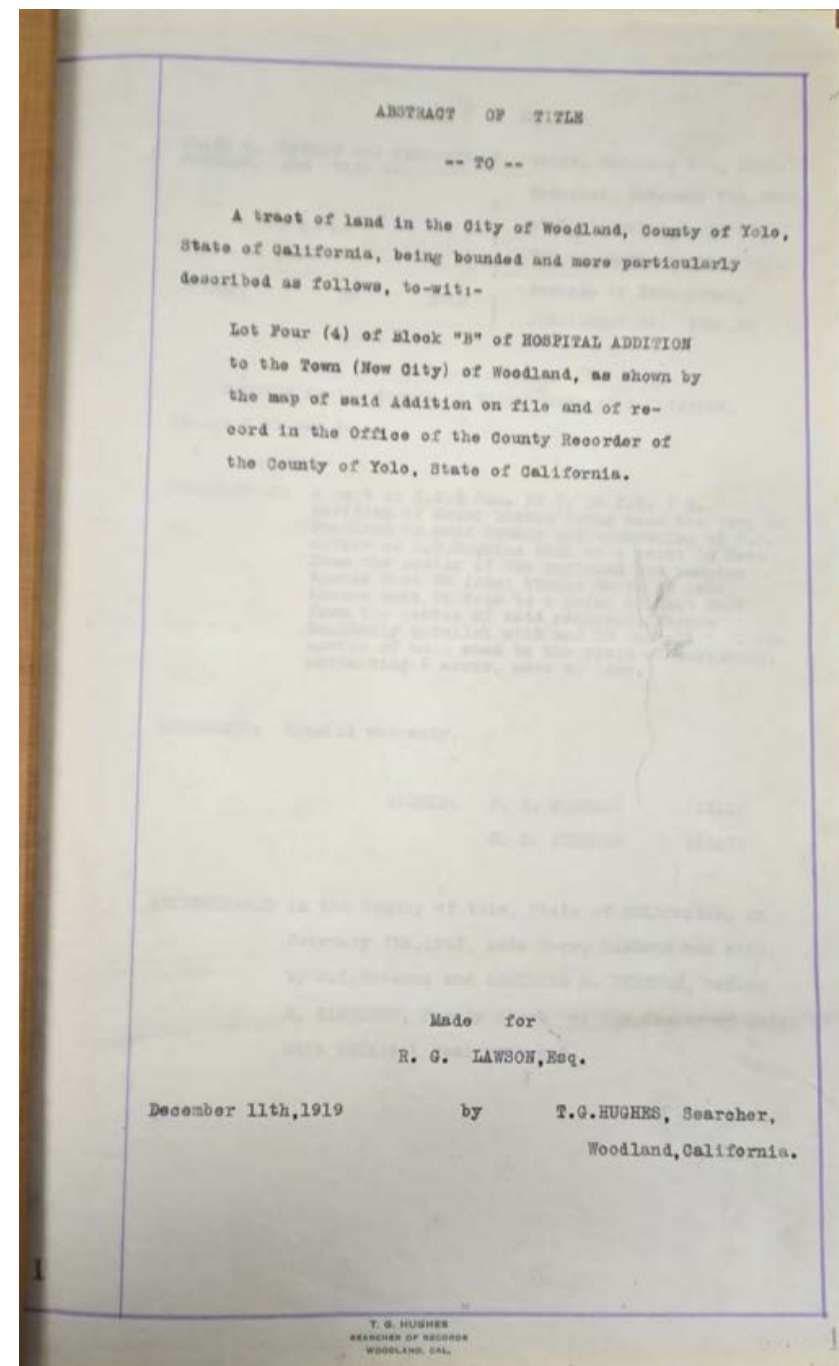
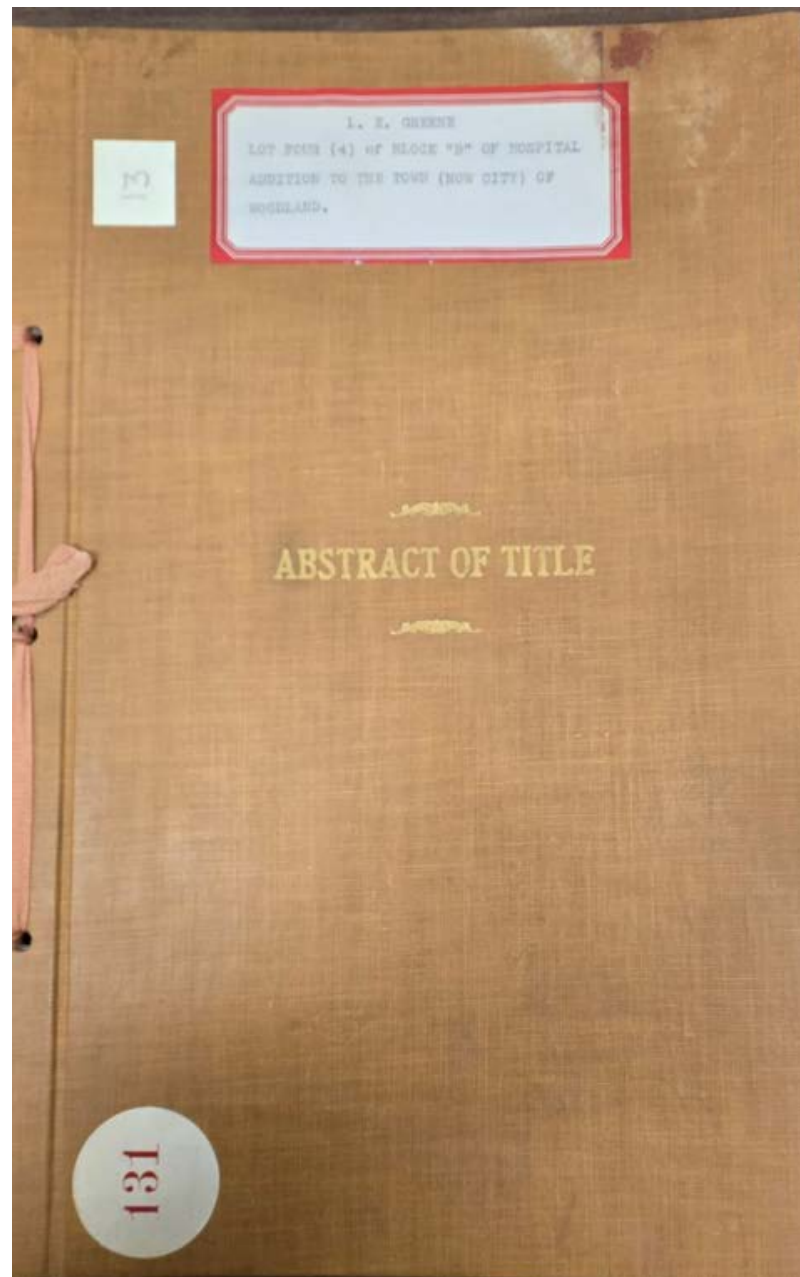


Abstract of Title to
Lot Four (4) of Block "B" of
HOSPITAL ADDITION to the Town
(Now City) of Woodland, as shown by
the map of said Addition on file and
of record in the Office of the County
Recorder of the County of Yolo, State
of California

Made for R. G. Lawson, Esq.

December 11th, 1919

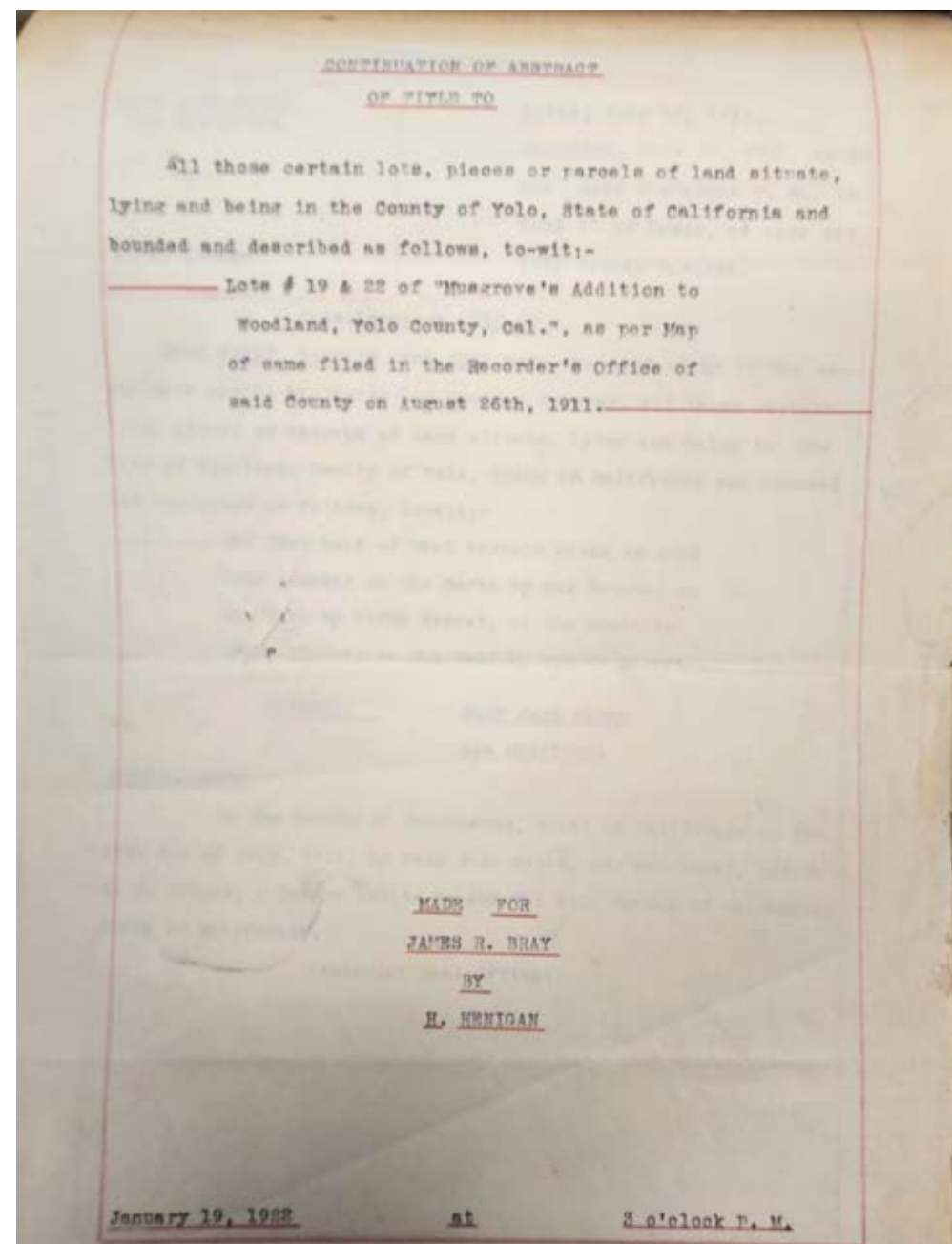
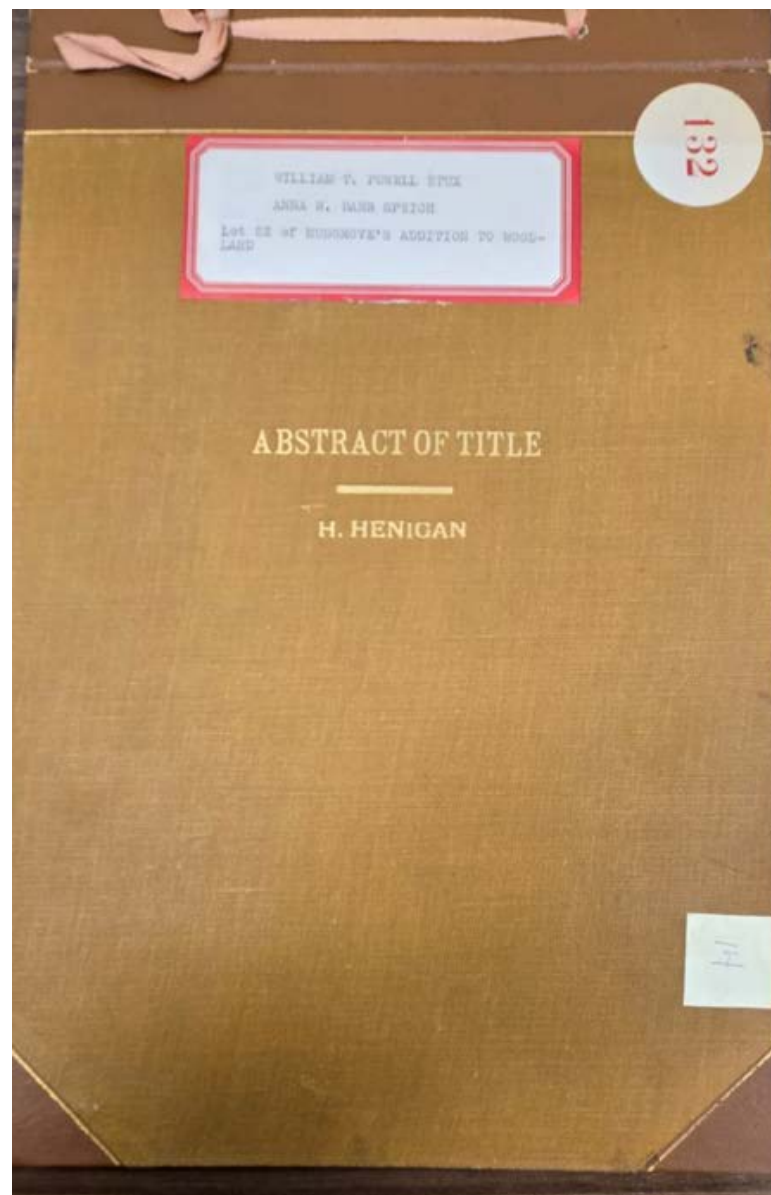
By T.G. Hughes
D-5720



Abstract of Title to
Lots # 19 & 22 of "Musgrove's
Addition to Woodland, Yolo
County, Cal", as per Map of same
filed in Recorder's Office of said
County on August 26th, 1911

Made for James R. Bray
January 19, 1922

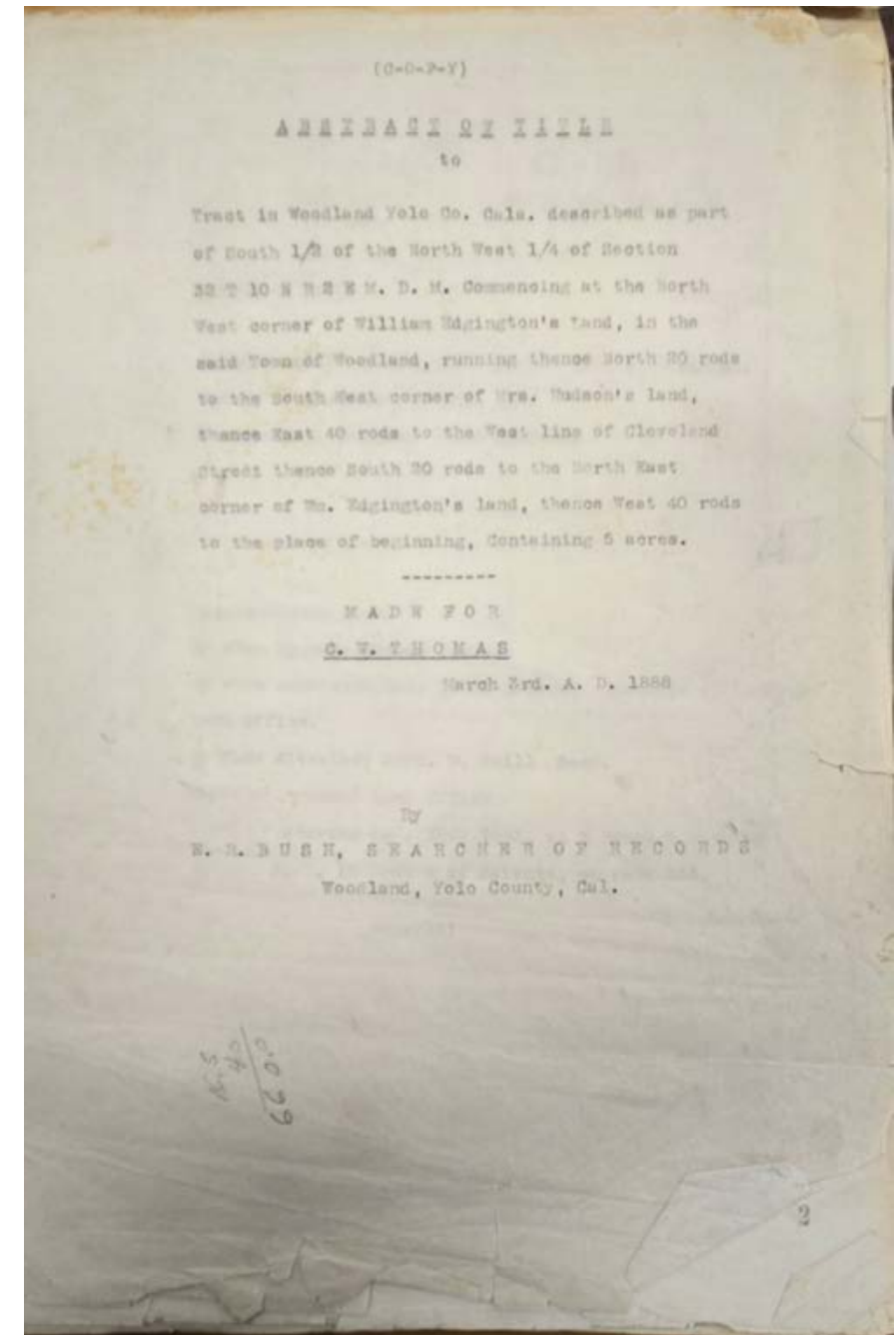
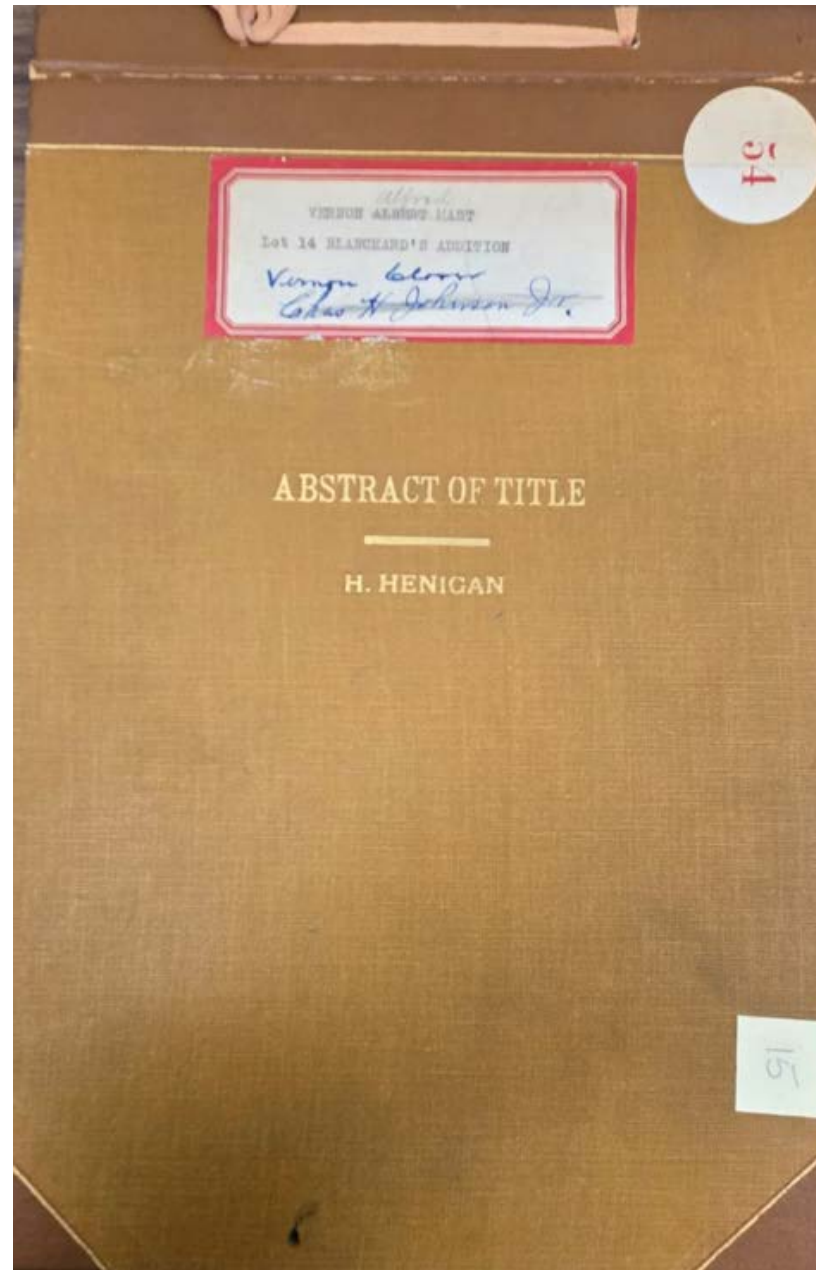
By H. Henigan
D-5721



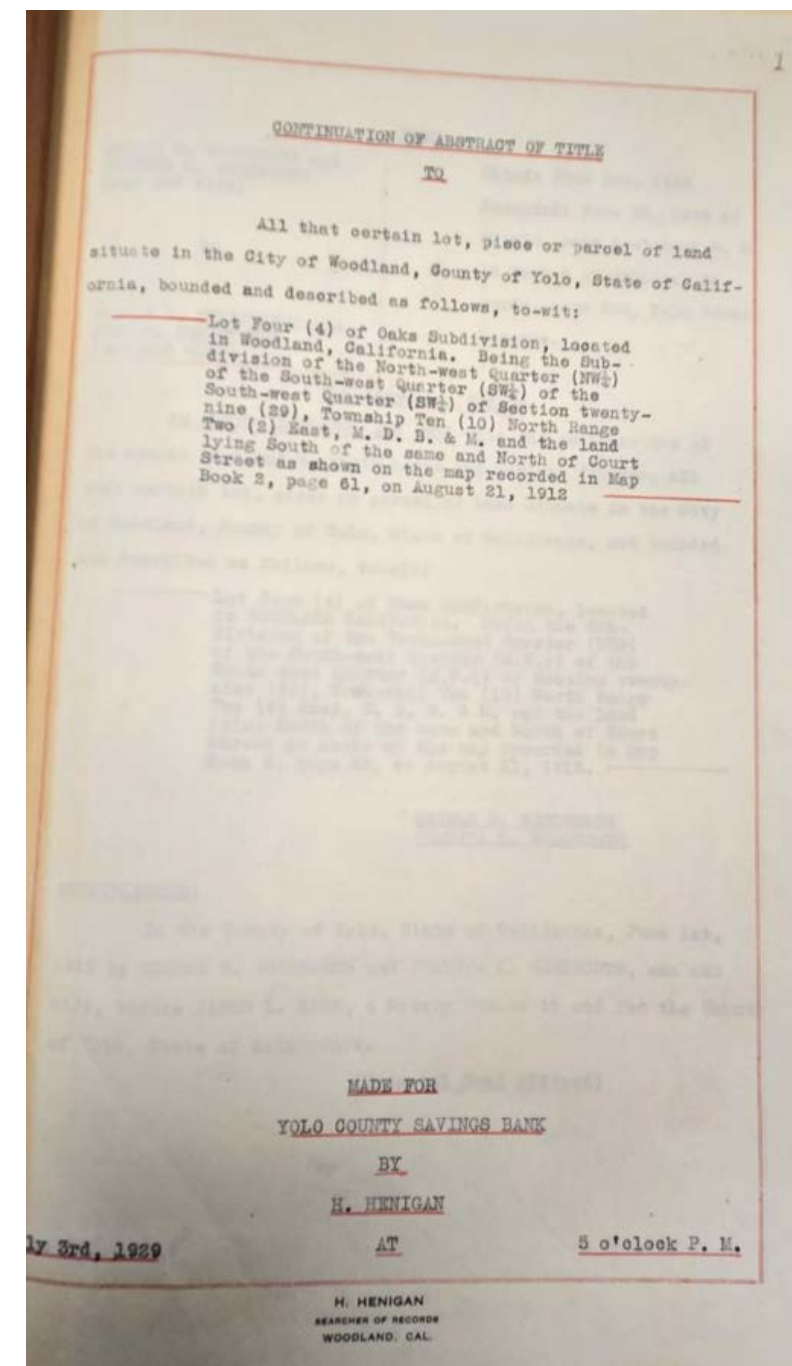
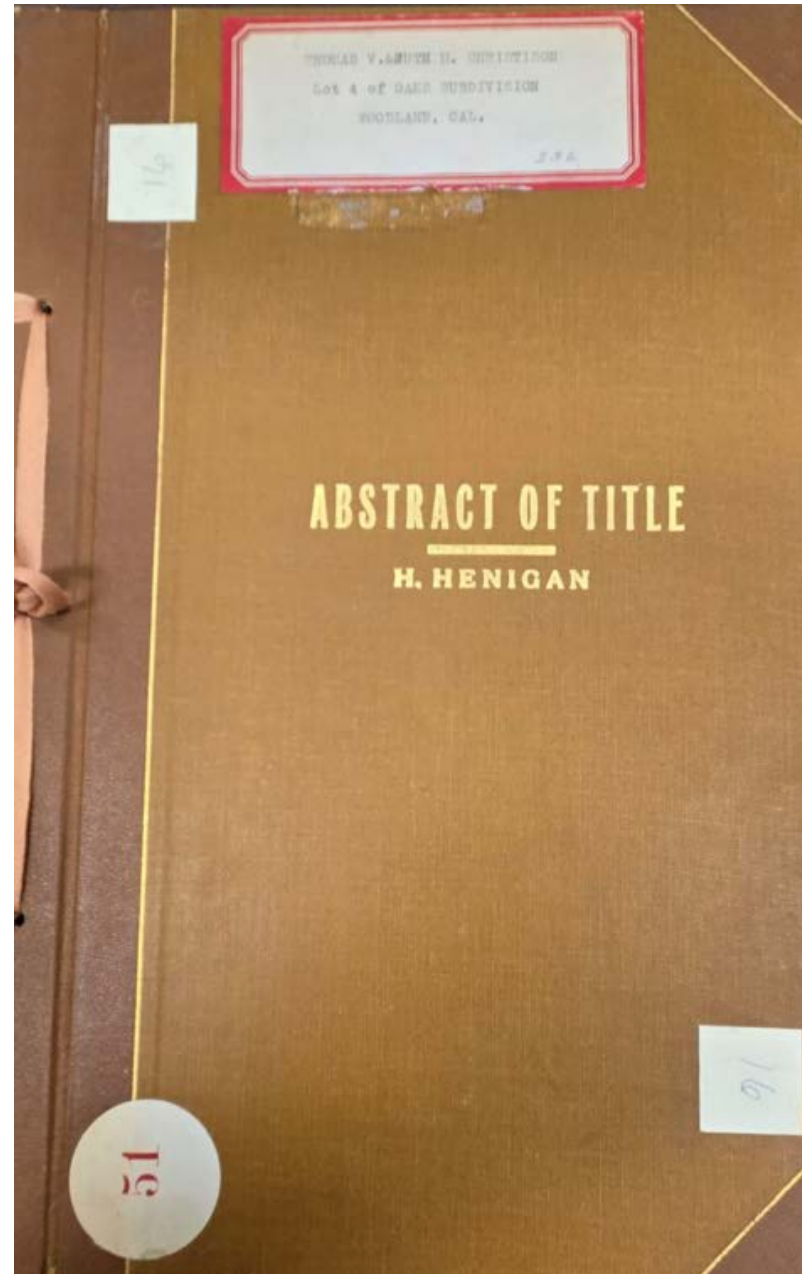
Abstract of Title to
Tract in Woodland Yolo Co. Cala.
Described as part of South ½ of the
North West ¼ of Section 32 T. 10
M. R. 2E M. D. M. Commencing
at the North West corner of
William Edgingington's Land, in
the said Town of Woodland,
running thence North 20 rods to
the place of beginning, containing
5 acres.

Made for C.W. Thomas
March 3rd, 1888

By E. R. Bush Searcher of
Records
D-5722



Abstract of Title to
Lot Four (4) of Oaks Subdivision,
located in Woodland, California. Being
the subdivision of the Northwest Quarter
(NW ¼) of Southwest quarter (SW ¼) of
the Southwest Quarter (SW ¼) of
Twenty-nine (29), Township Ten (10)
North Range Two (2) East, M. D. B. &
M. and the land lying South of the same
and North of Court Street as shown on
the map recorded in Map Book 2, page
61, on August 21, 1921
Made for Yolo County Savings Bank
July 3rd, 1929
By H. Henigan
D-5723



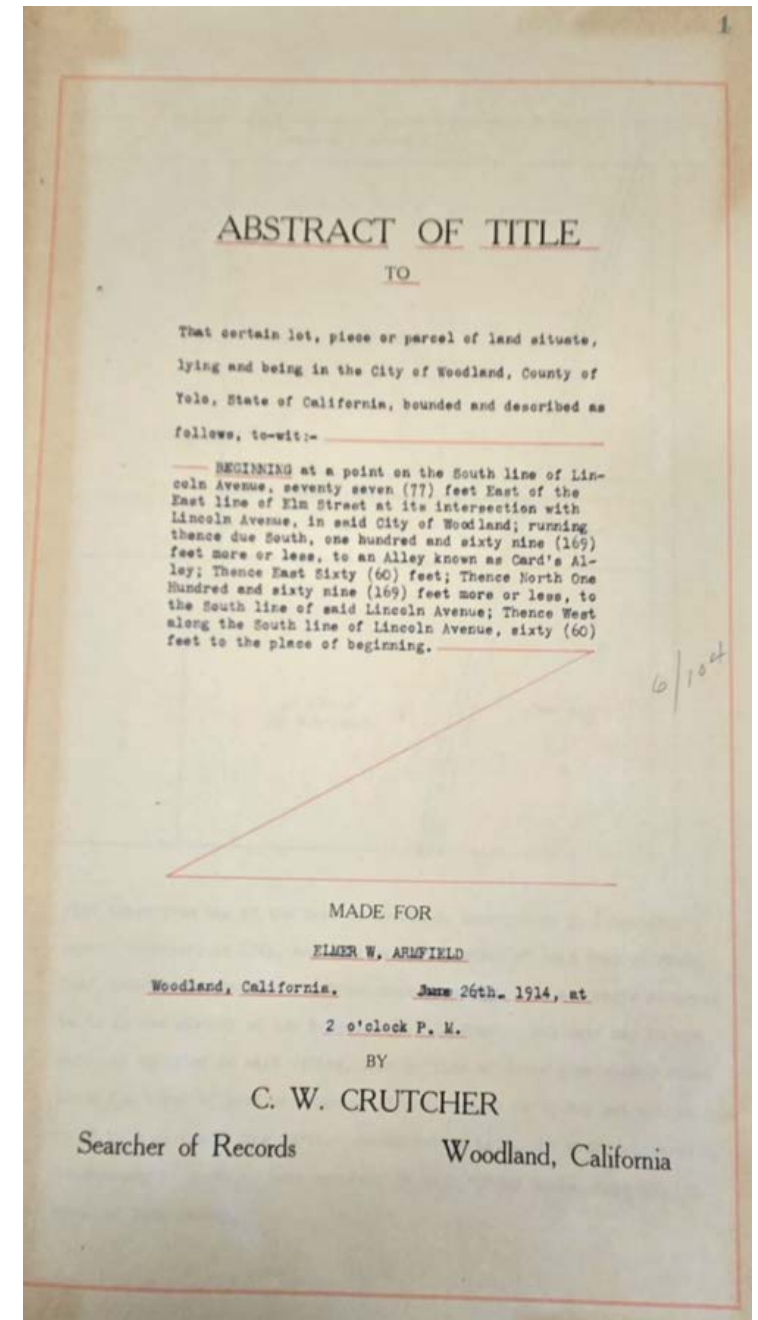

Abstract of Title to

Beginning at a point on the south line of Lincoln Avenue, seventy seven (77) feet East of the East line of Elm Street at its intersection with Lincoln Avenue, in said city of Woodland; running thence due South, one hundred and sixty nine (169) feet more or less, to an Alley known as Card's Alley; Thence East Sixty (60) feet; Thence North One Hundred and sixty nine (169) feet more or less, to the South line of said Lincoln Avenue; thence West along the South line of Lincoln Avenue, sixty (60) feet to the place of beginning

Made for Elmer W. Armfield

June 26th, 1914

D-5724



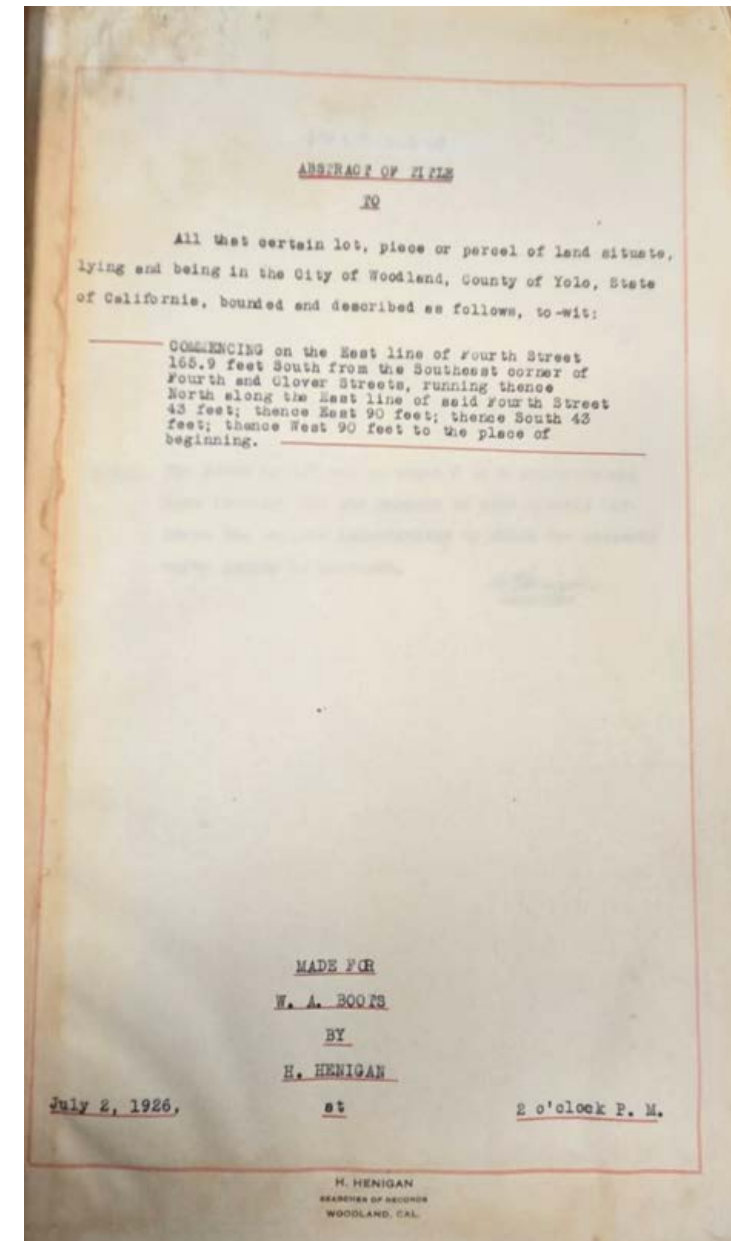
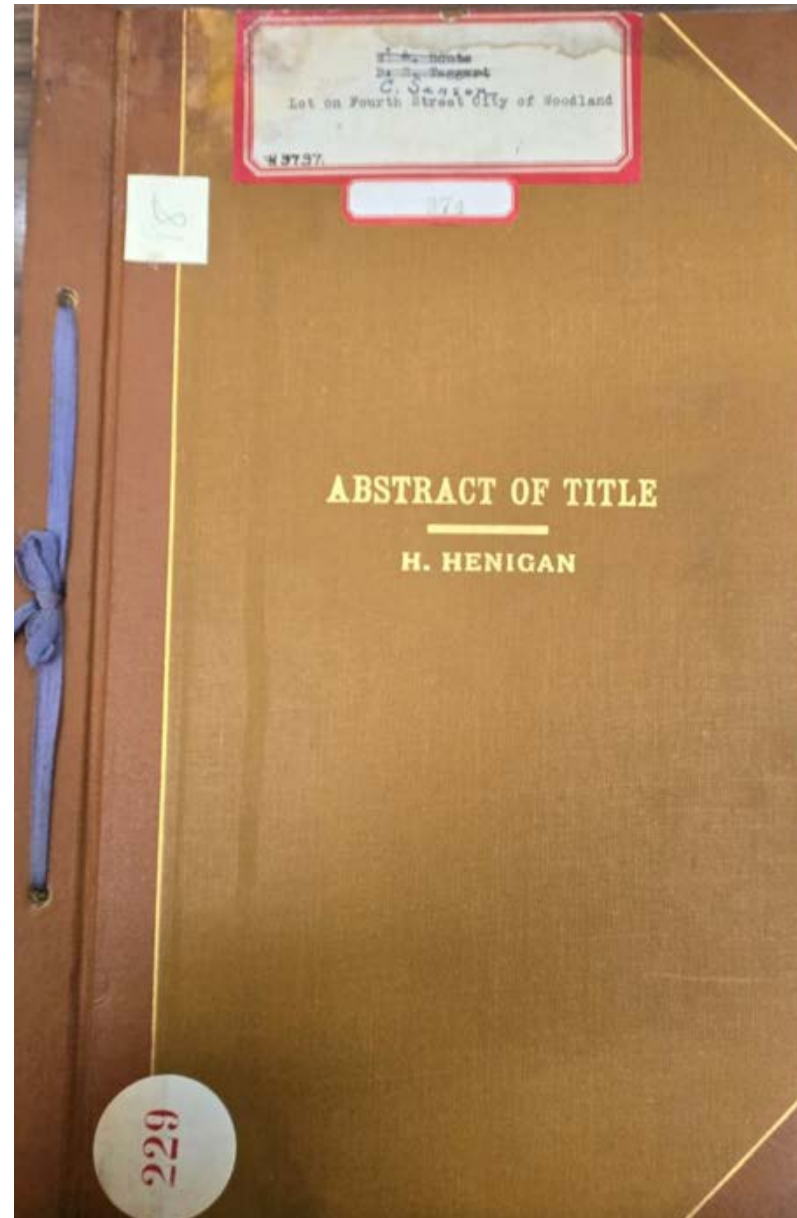
Abstract of Title to
Commencing on the East line of Fourth
Street 165.9 feet South from the
Southeast corner of Fourth and Clover
Streets, running thence North along the
East line of said Fourth Street 43 feet;
thence East 90 feet; thence South 43 feet;
thence West 90 feet to the place of
beginning.

Made for W. A. Boots

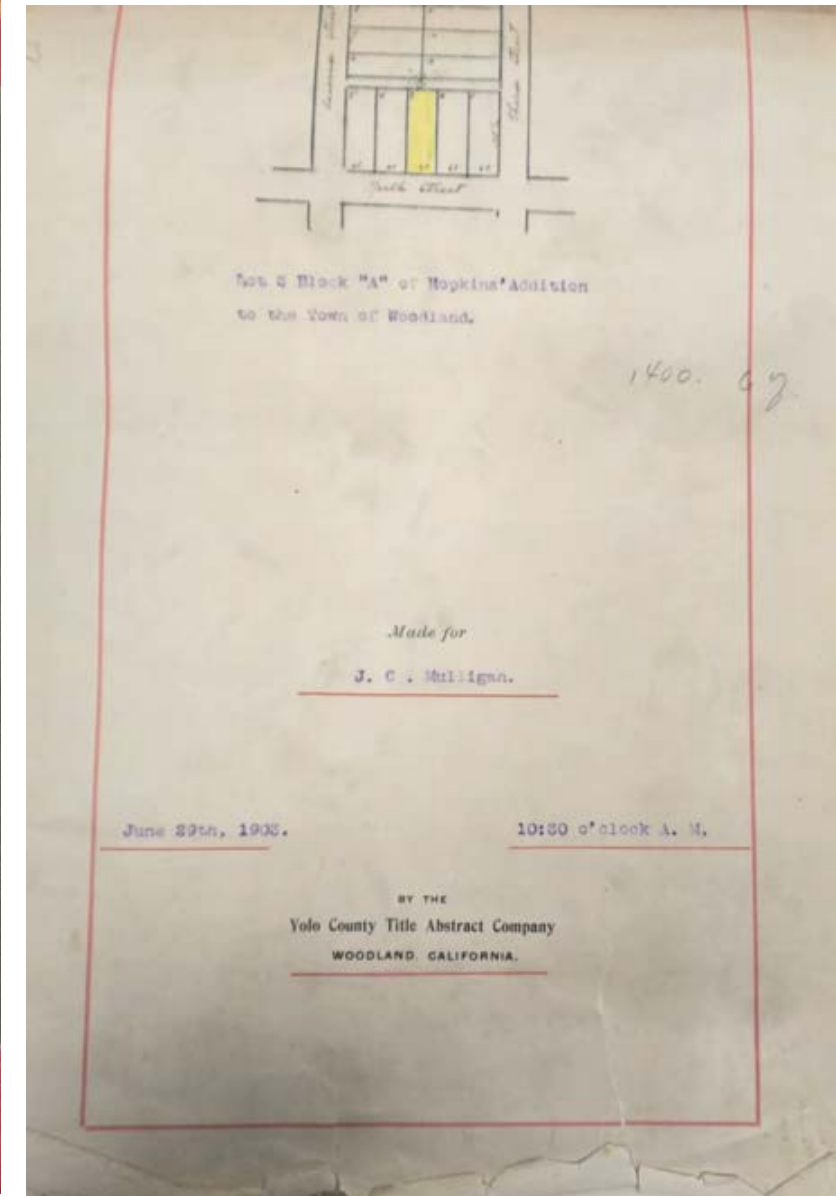
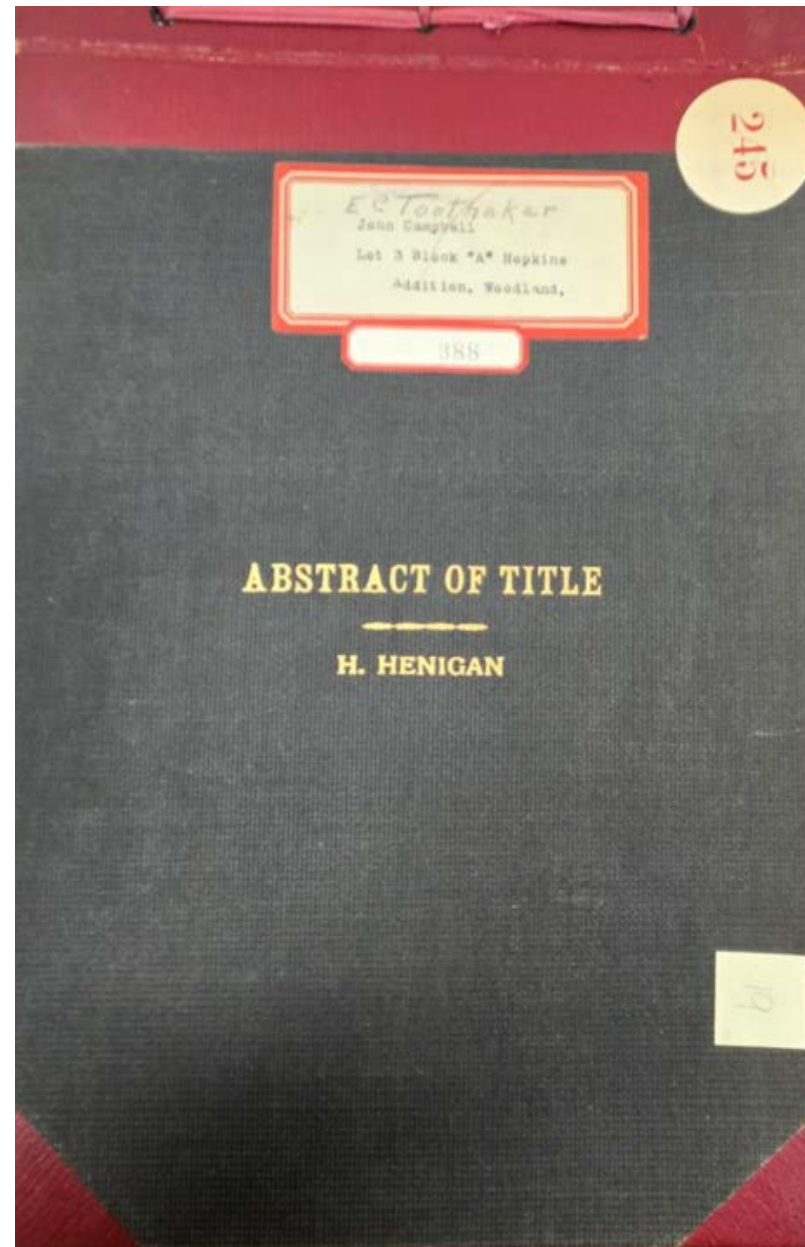
July 2, 1926

By H. Henigan

D-5725



Abstract of Title to
Lot 3 Block "A" of Hopkins' Addition to
the Town of Woodland
Made for J. C. Mulligan
June 29th, 1903
By Yolo County Title Abstract Company
D-5726



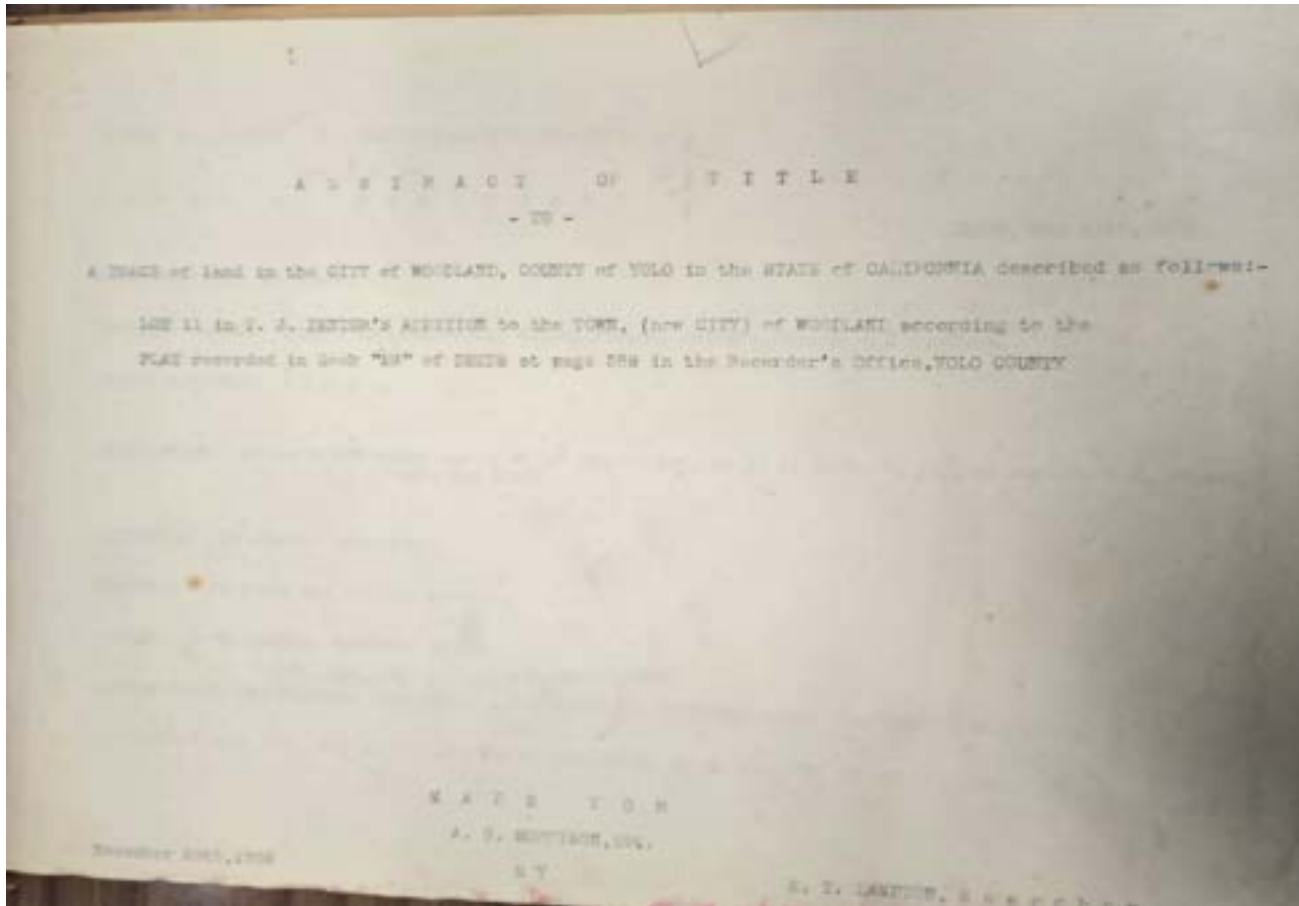
Abstract of Title to
LOT 11 in T. J. DEXTER'S ADDITION to the TOWN, (now CITY) of
WOODLAND according to the PLAT recorded in Book "29" of DEEDS
at page 358 in the Recorder's Office, YOLO COUNTY

Made for A. G. MORRISON, ESQ.

November 20th, 1909

By E. T. Lampton, Searcher

D-5728




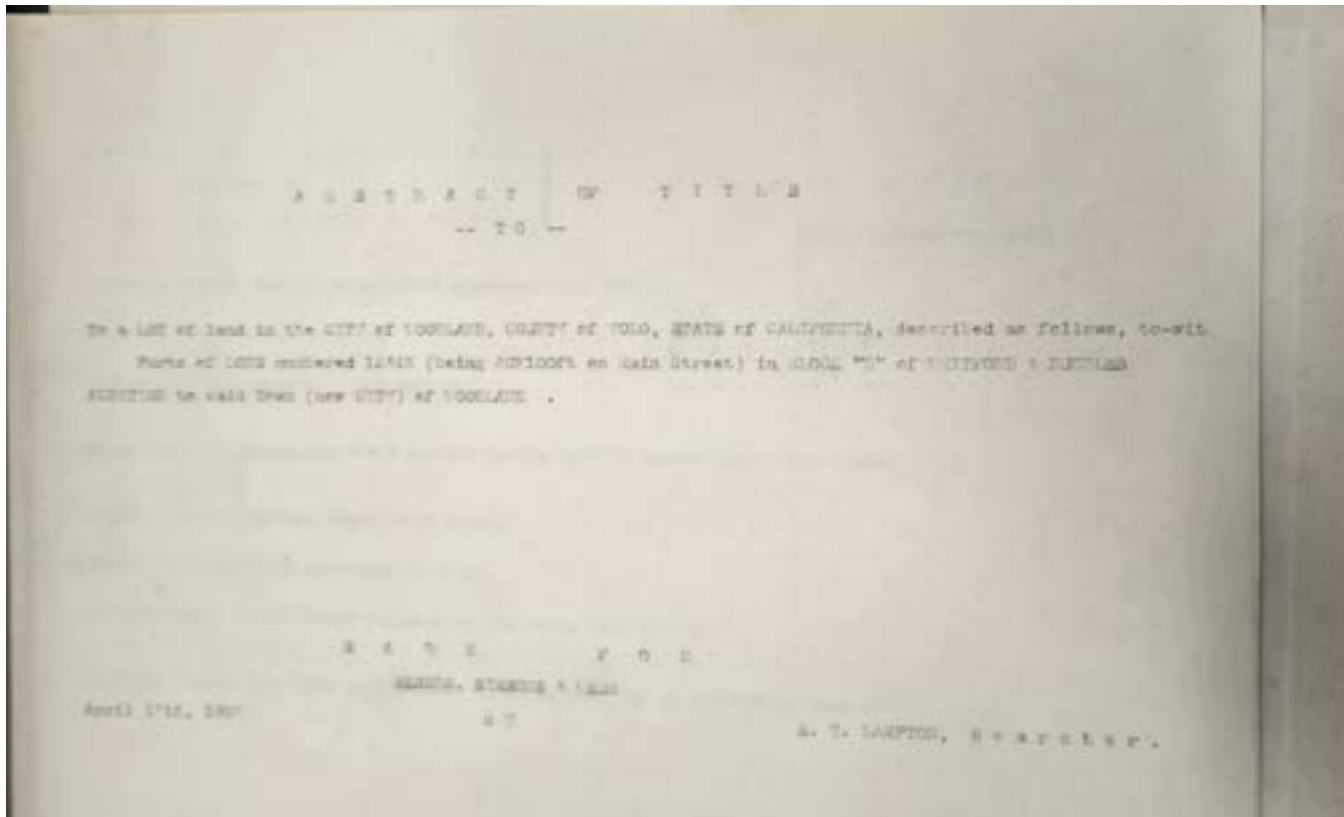
Abstract of Title to

**Parts of LOTS numbered 12 & 13 (being 60X100ft on Main Street) in BLOCK "D" of
WHITFORD & RUGGLES ADDITION to said Town (now CITY) of WOODLAND
Made for MESSRS. SIMMONS AND WEBB**

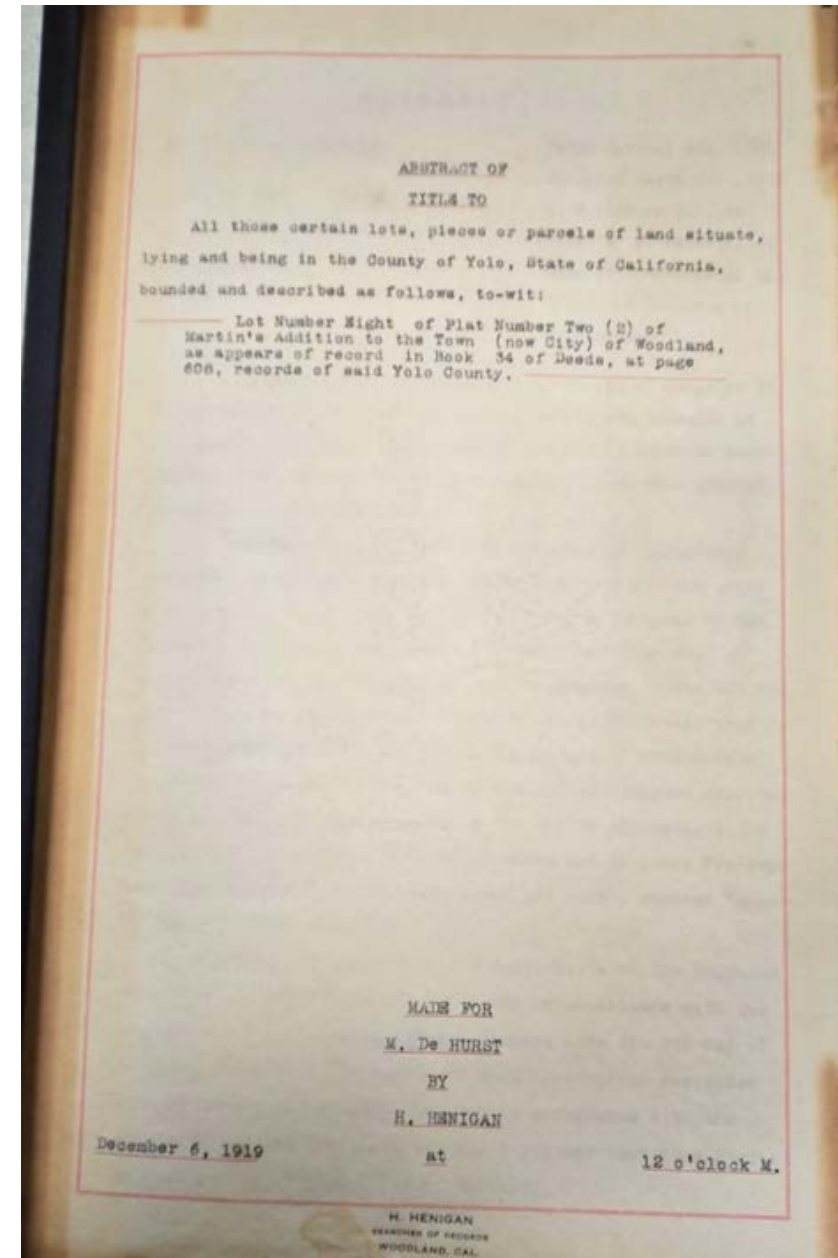
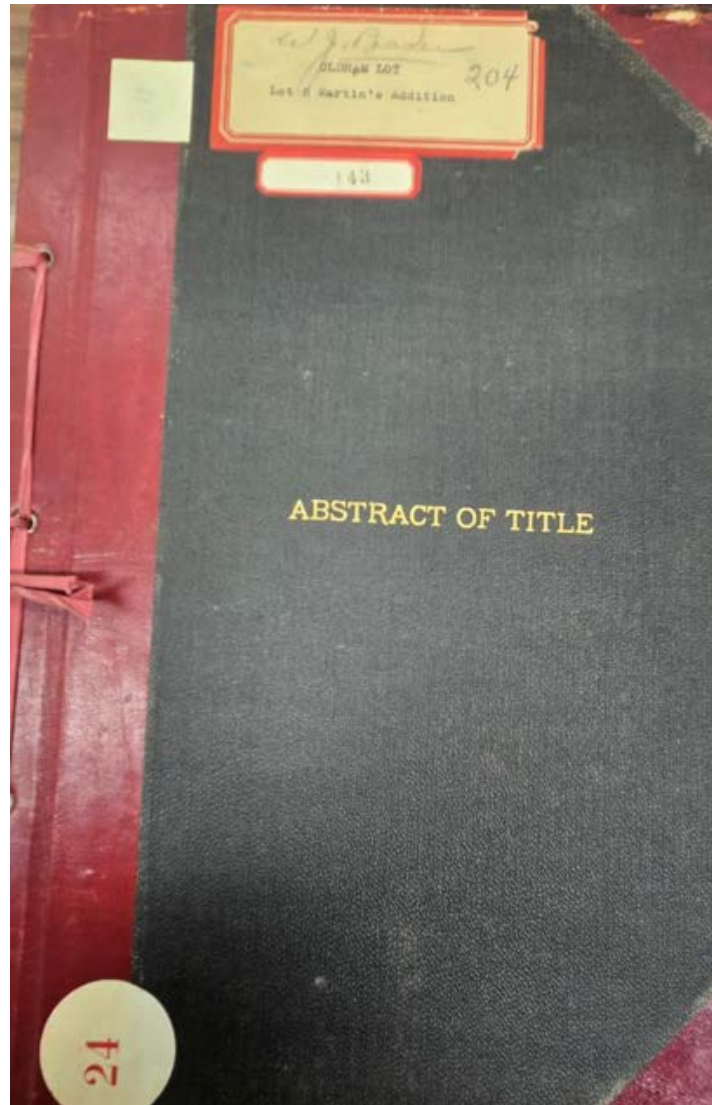
April 17, 1907

By E. T. Lampton, Searcher of Records

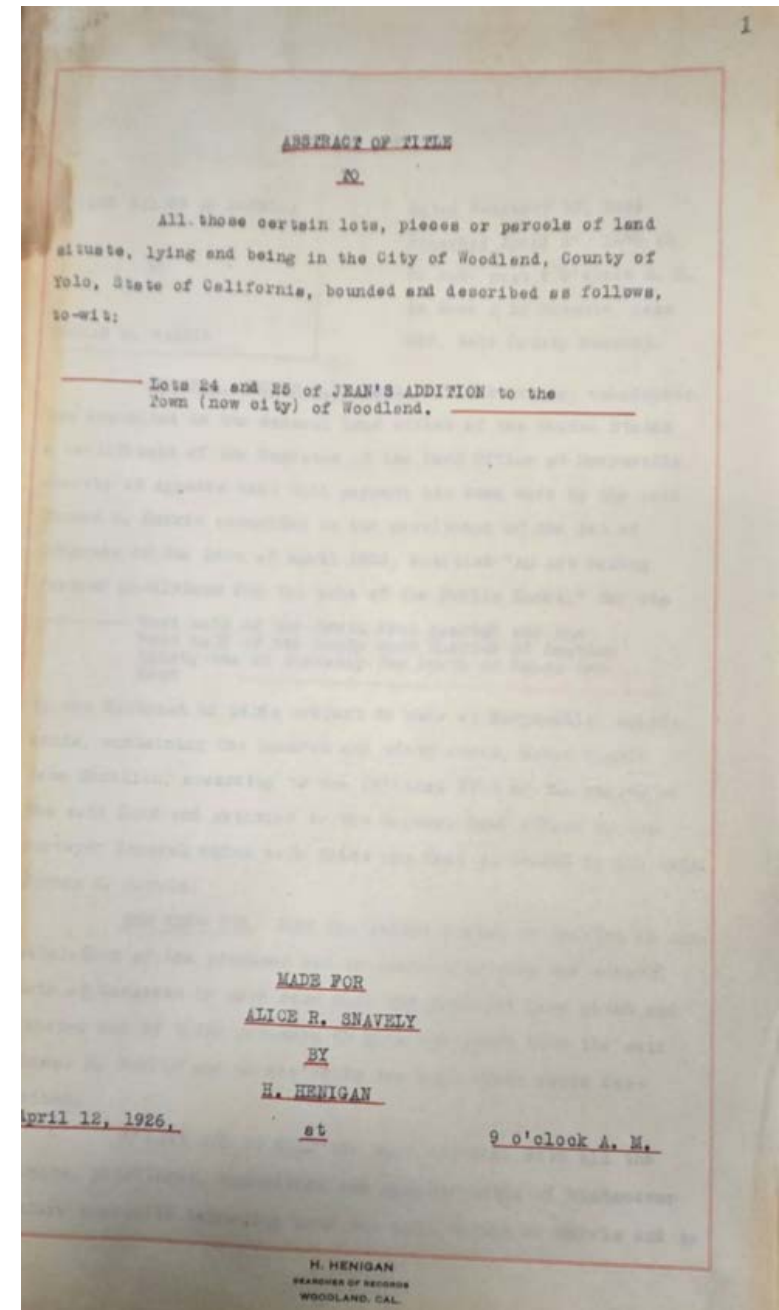
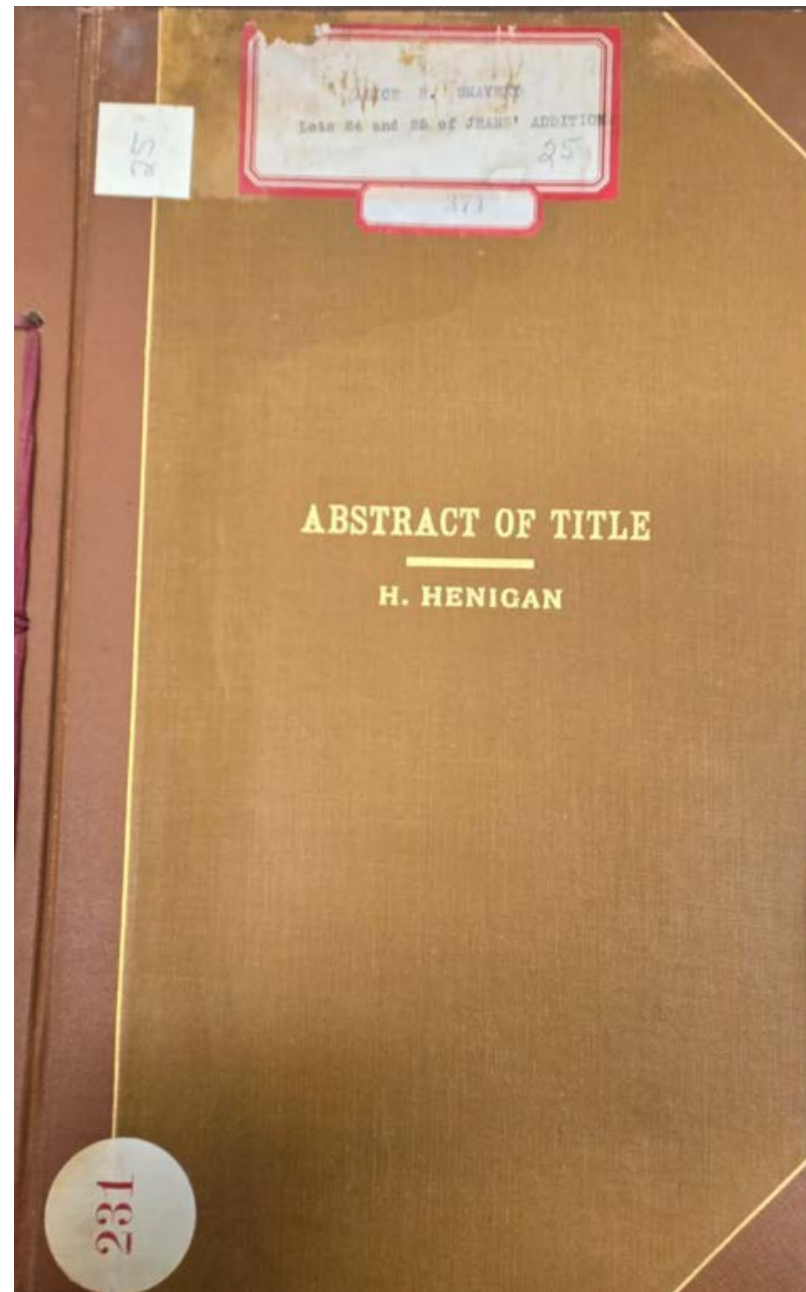
D-5729



Abstract of Title to
Lot Number Eight of Plat Number TWO
(2) of Martin's Addition to the Town
(now CITY) of Woodland, as appears of
record in Book 34 Deeds, at page 608,
records of said Yolo County
Made for M. De Hurst
December 6, 1919
By H. Henigan
D-5730



Abstract of Title to
Lots 24 and 25 of JEAN'S ADDITION to
the TOWN (now City) of Woodland.
Made for Alice R. Snaverly
April 12, 1926
By H. Henigan
D-5731



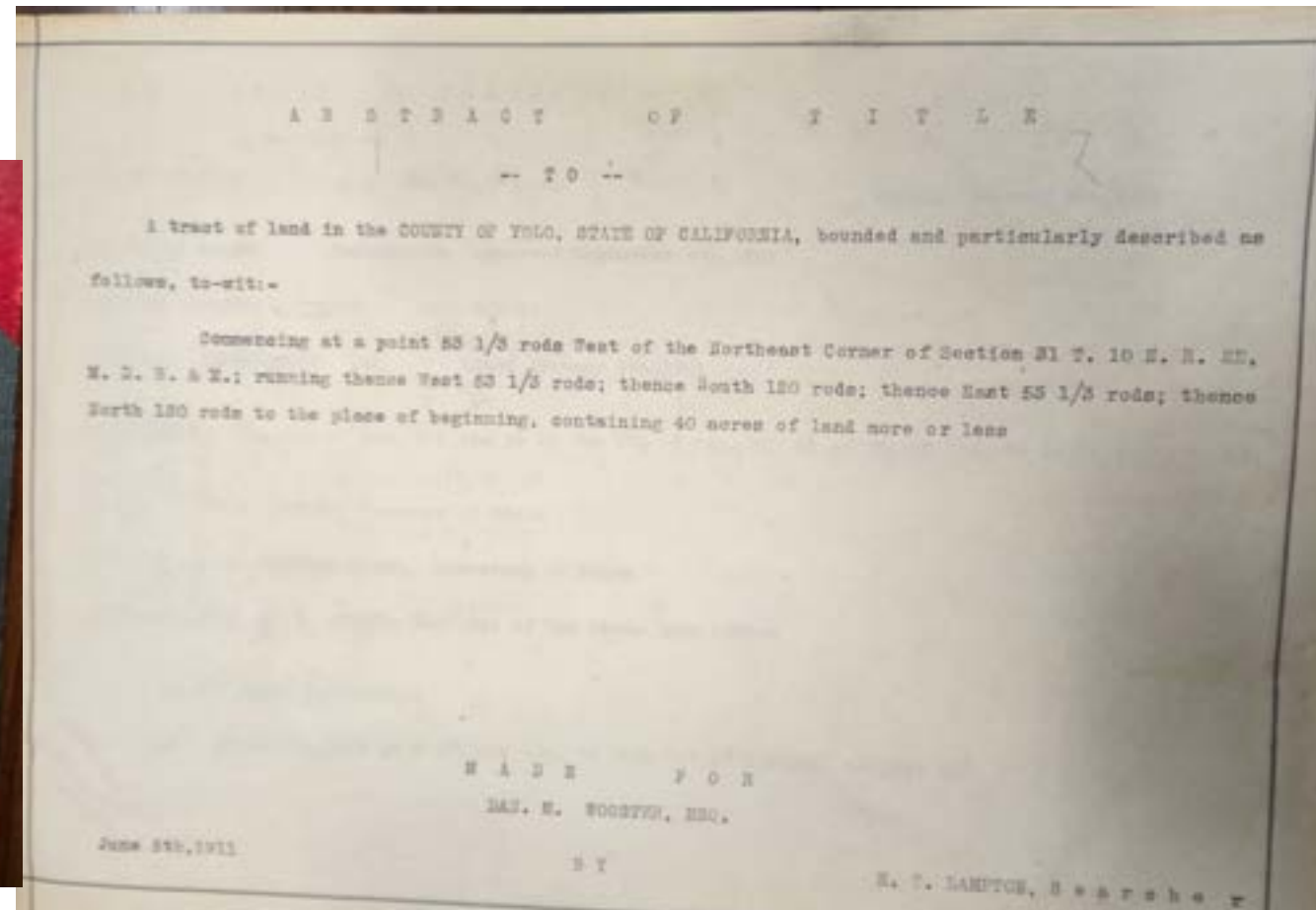
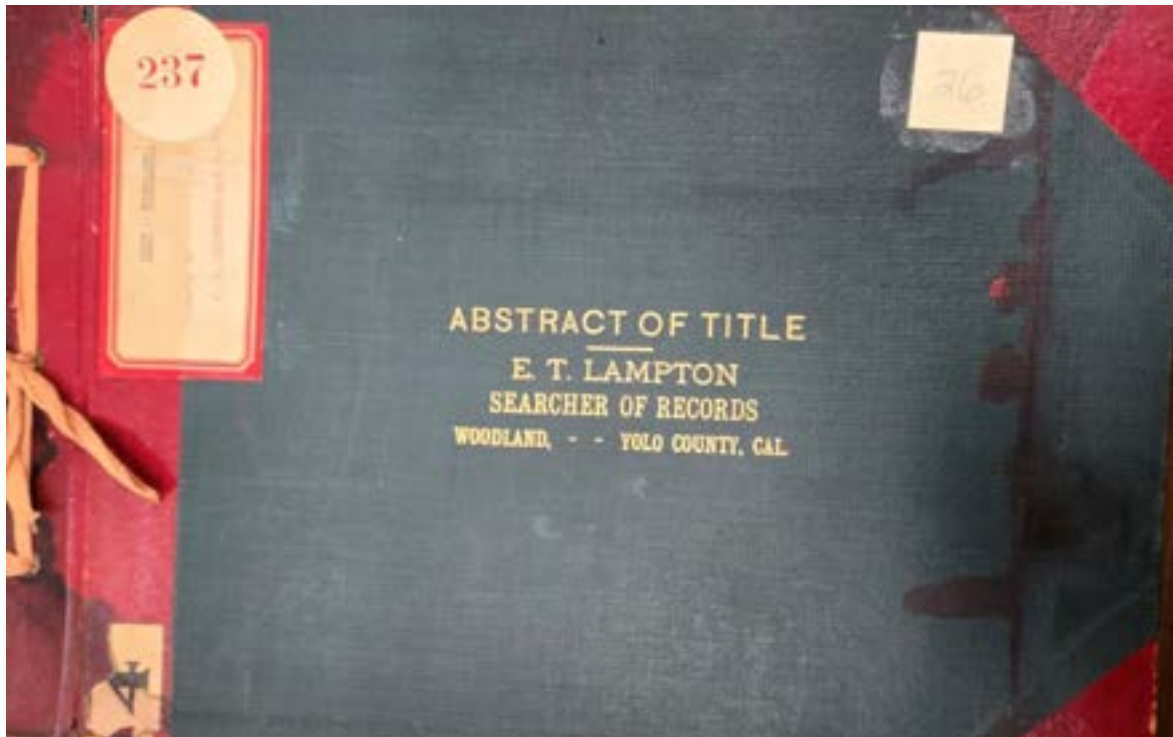
Abstract of Title to

Commencing at a point $53 \frac{1}{3}$ rods West of the Northeast Corner of Section 21 T. 10 N. R. 2E, M. D. B. & M.; running thence West $53 \frac{1}{3}$ rods; thence South 120 rods; thence East $53 \frac{1}{3}$ rods; thence North 120 rods to the place of beginning, containing 40 acres of land more or less.

Made for Dan M. Wooster, ESQ.

June 5th, 1911

By E. T. Lampton, searchers
D-5732



Abstract of Title to

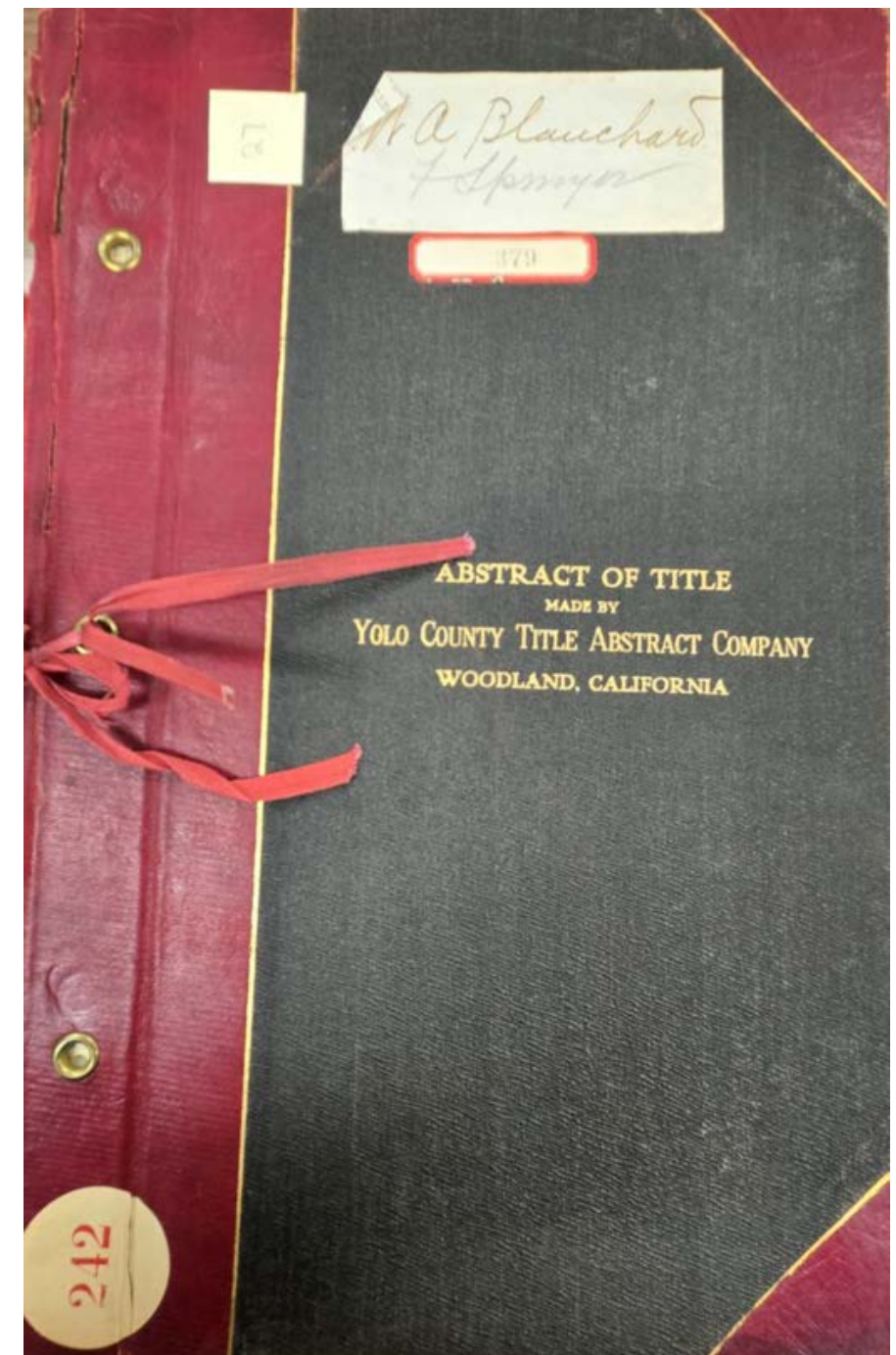
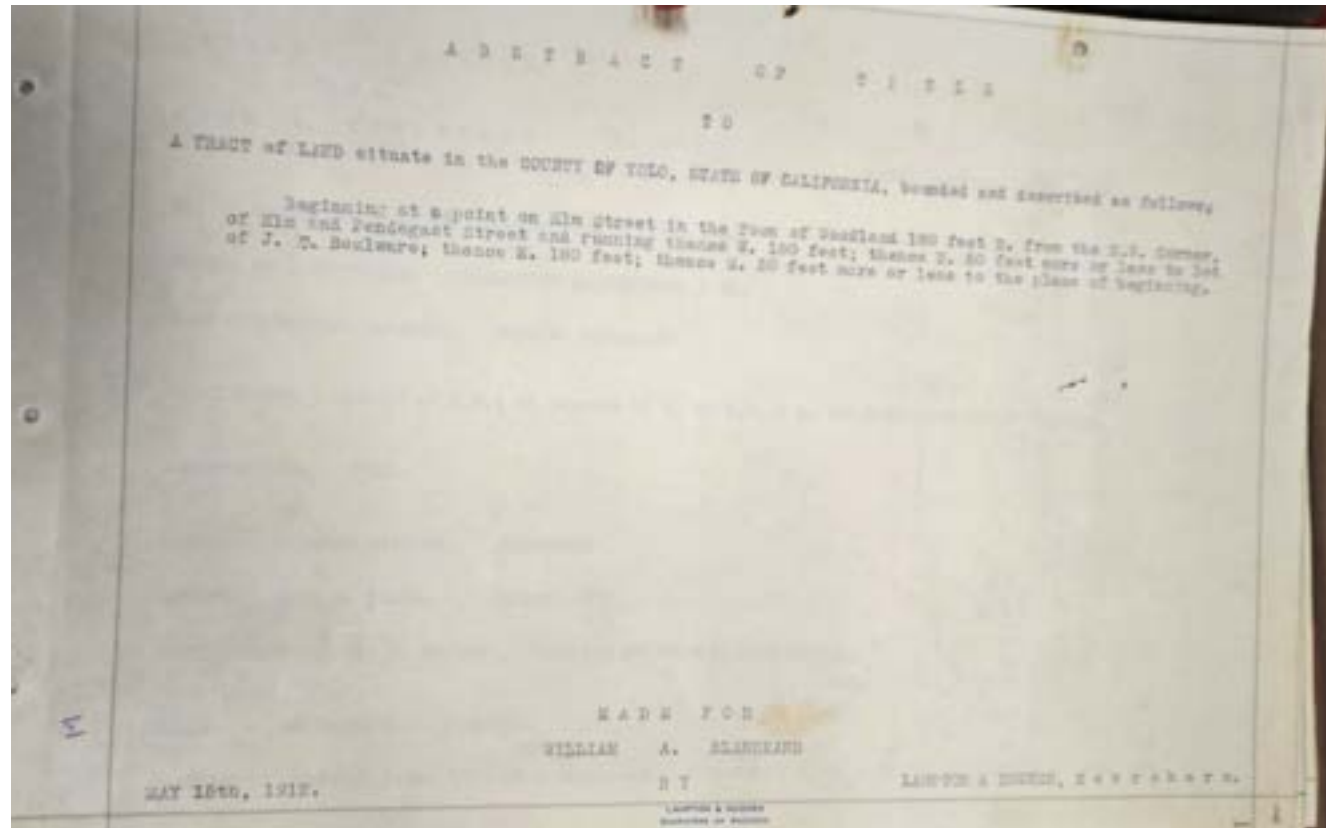
Beginning at a point on Elm Street in the Town of Woodland 180 feet N. from the N.W. Corner, of Elm and Pendegast Street and running thence W. 180 feet; thence N. 50 feet more or less to lot of J. T. Boulware; thence E. 180 feet; thence S. 50 feet more or less to the place of beginning.

Made for William A. Blanchard

May 15th, 1912

By Lampton & Hughes, Searcher of Records

D-5733



Abstract of Title to

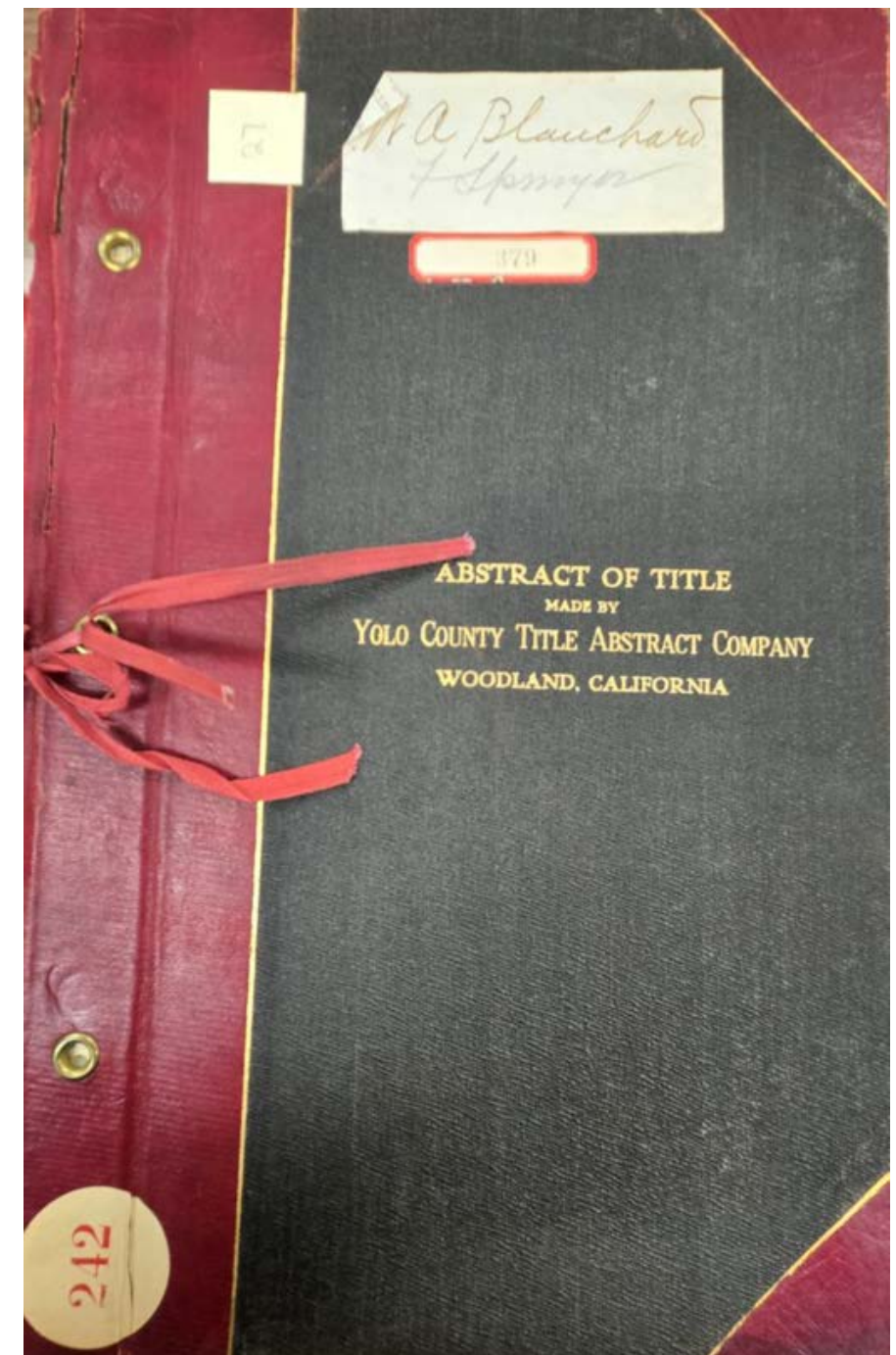
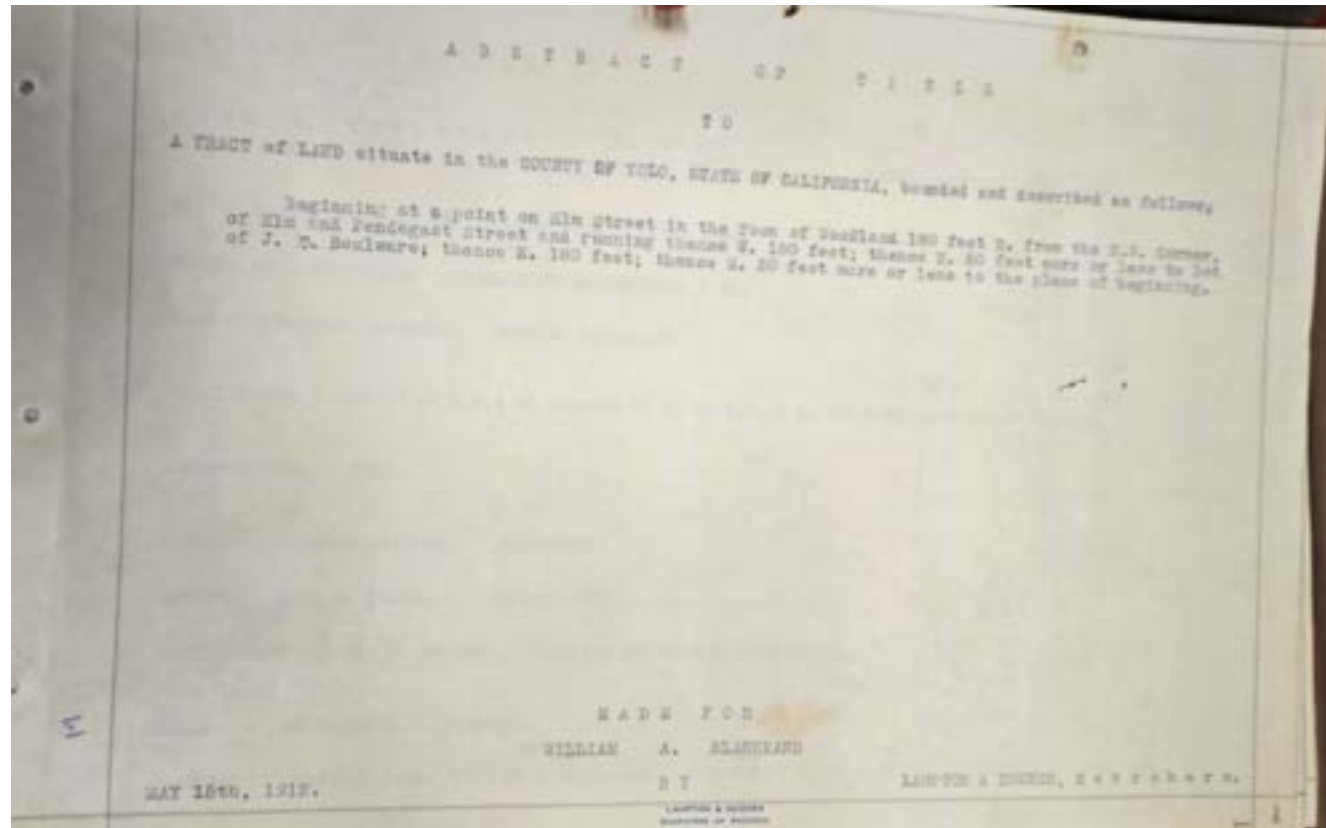
Beginning at a point on Elm Street in the Town of Woodland 180 feet N. from the N.W. Corner, of Elm and Pendegast Street and running thence W. 180 feet; thence N. 50 feet more or less to lot of J. T. Boulware; thence E. 180 feet; thence S. 50 feet more or less to the place of beginning.

Made for William A. Blanchard

May 15th, 1912

By Lampton & Hughes, Searcher of Records

D-5733



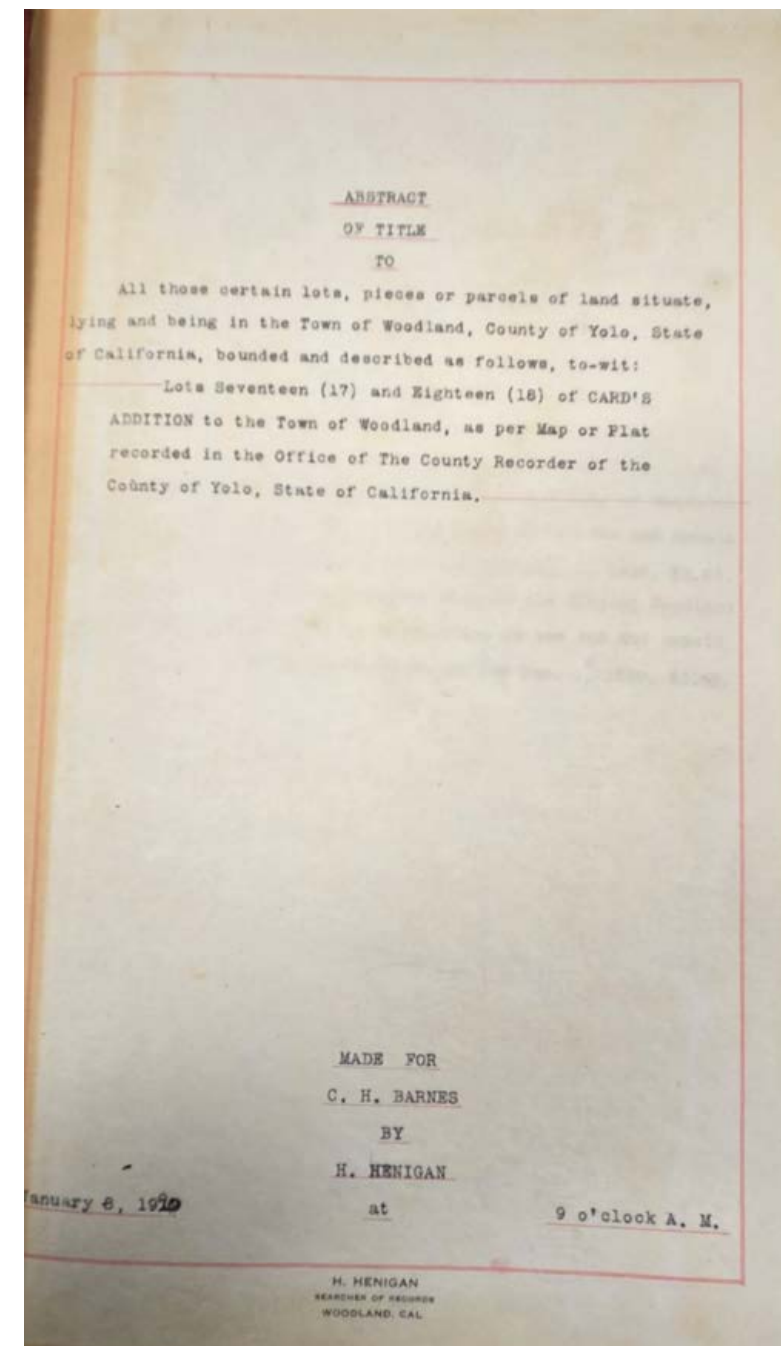
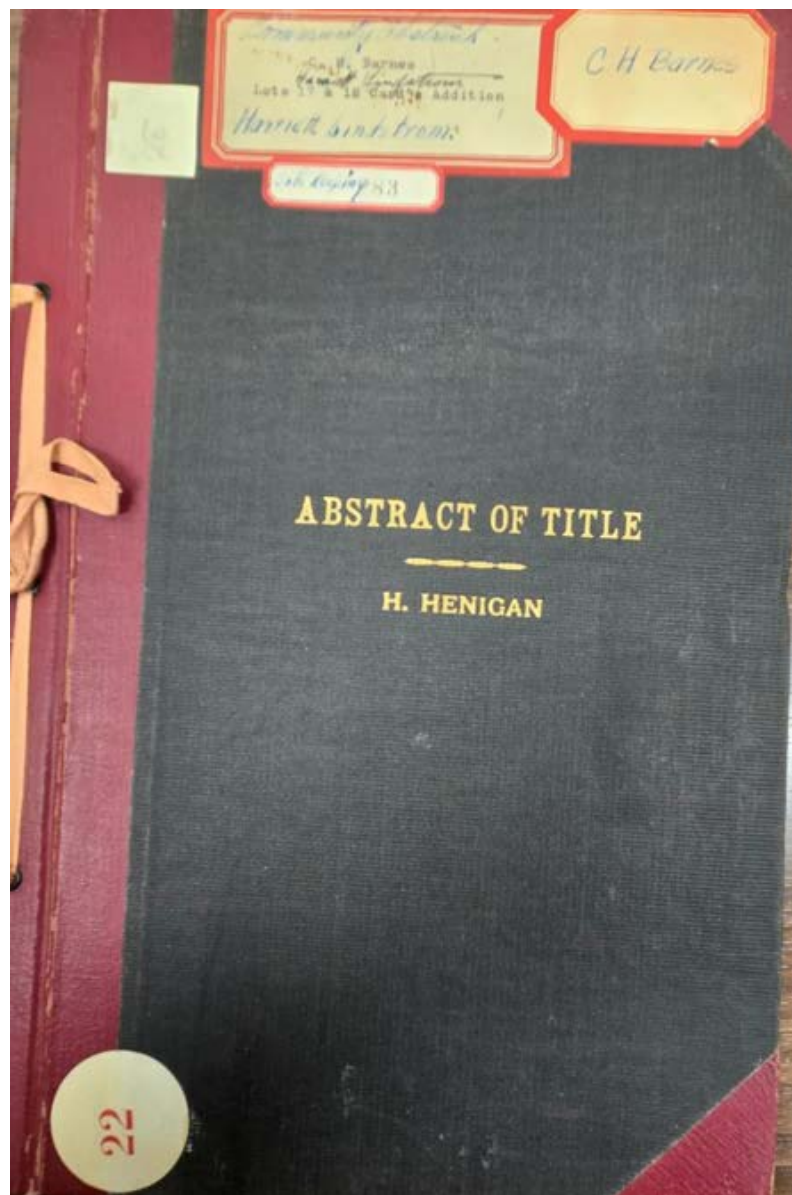
Abstract of Title to
Lots Seventeen (17) and Eighteen
(18) of CARD'S ADDITION to the
Town of Woodland, as per Map or
Plat recorded in the Office of The
County Recorder of the County of
Yolo, State of California.

Made for C. H. Barnes

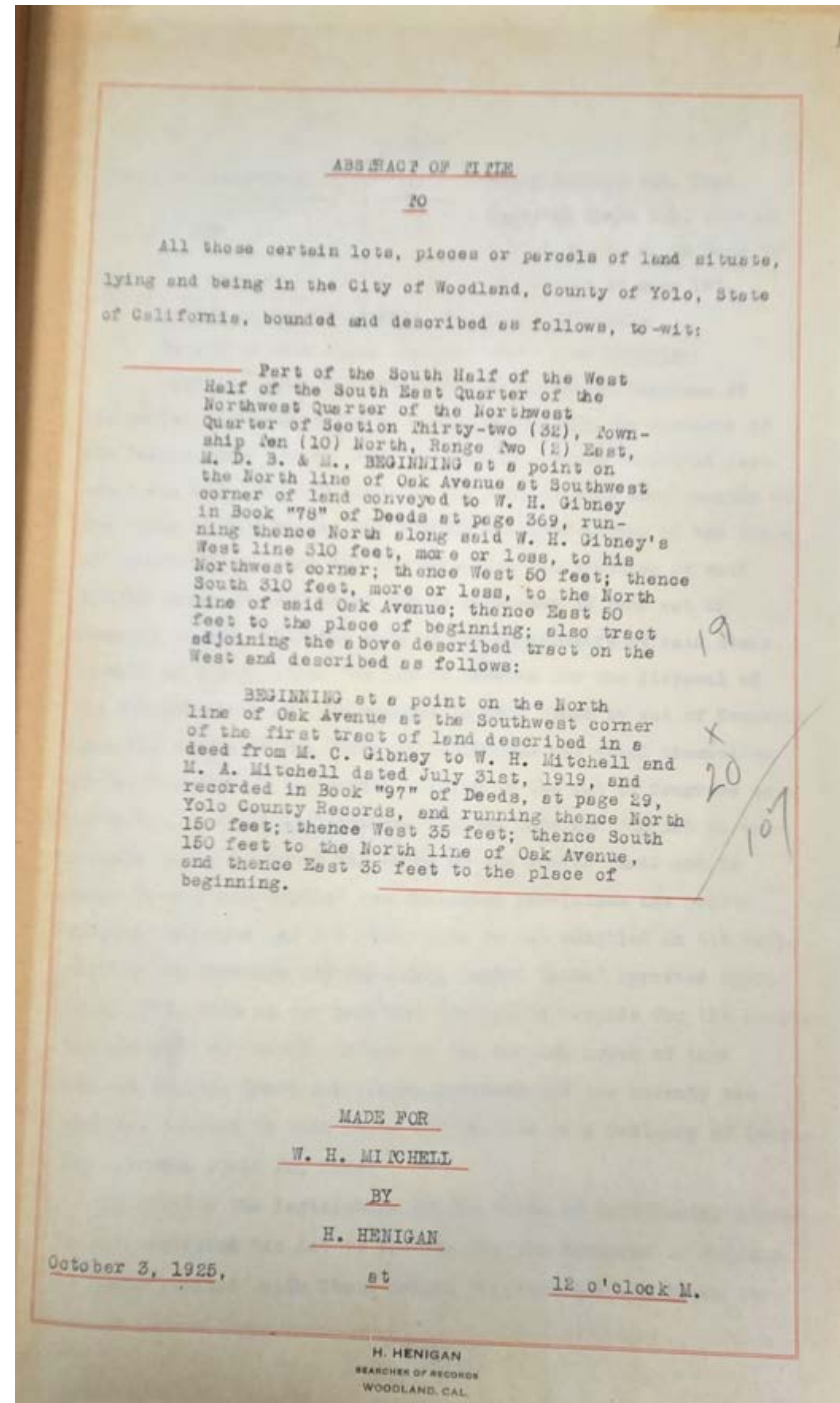
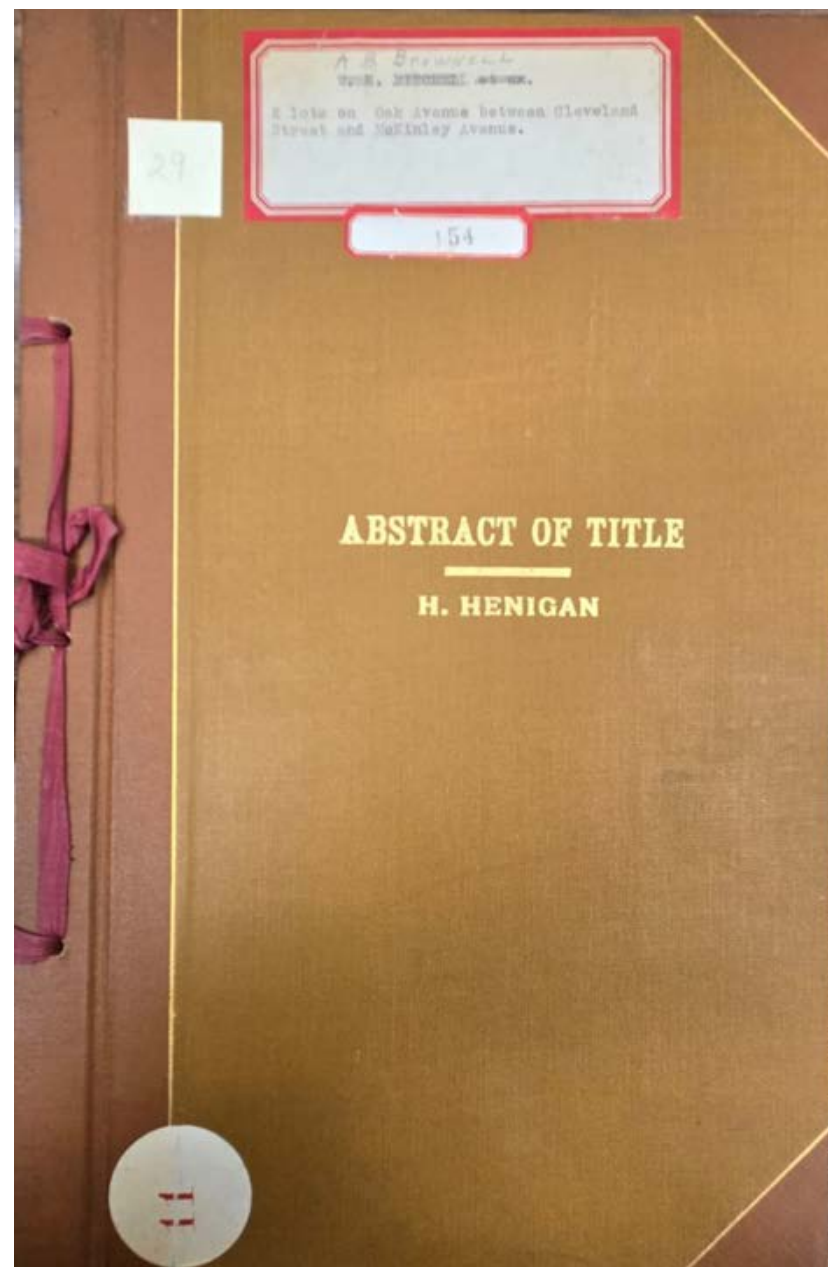
January 8, 1920

By H. Henigan

D-5734



Abstract of Title to
(see image)
Made for W. H. Mitchell
October 3, 1925
By H. Henigan
D-5735



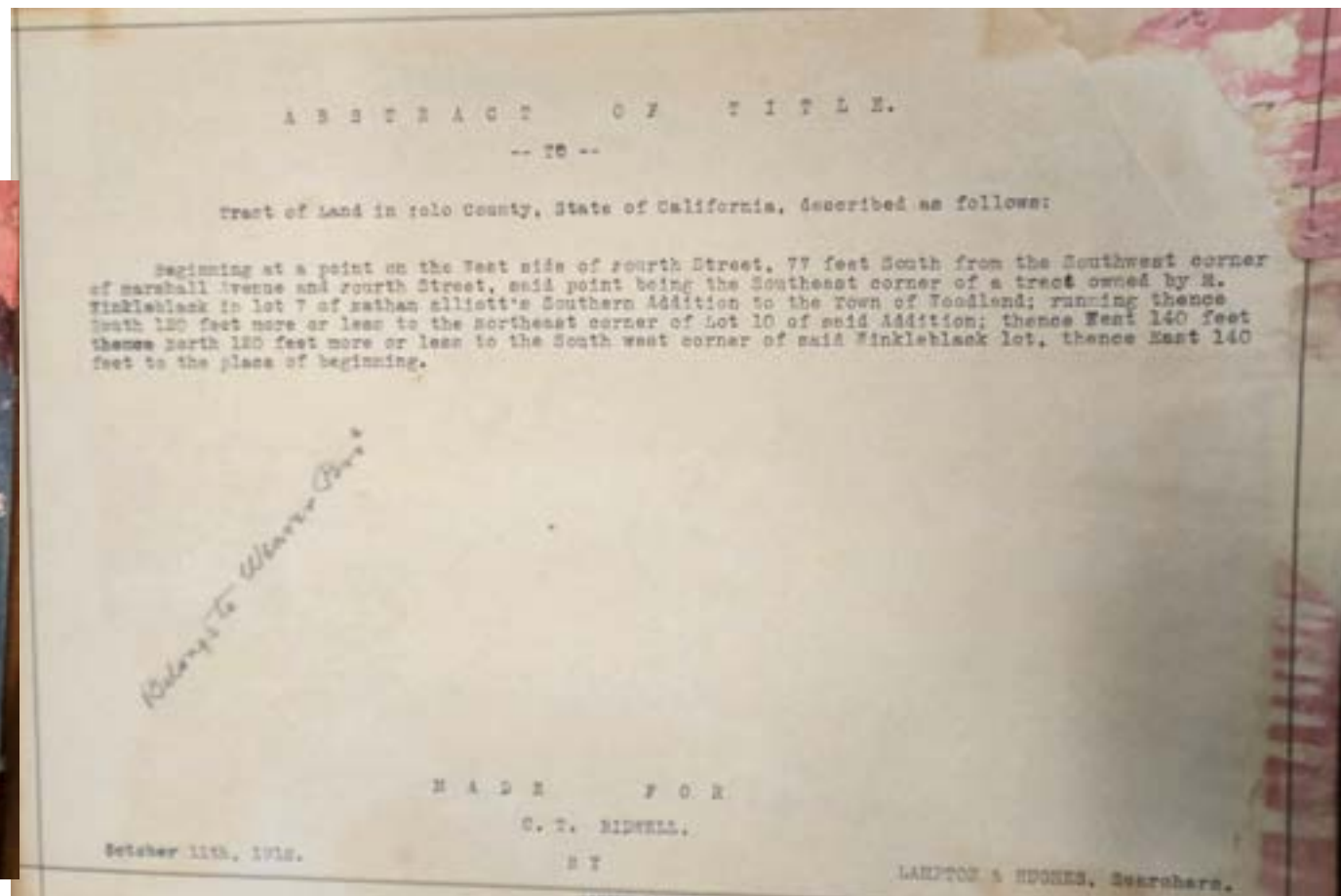
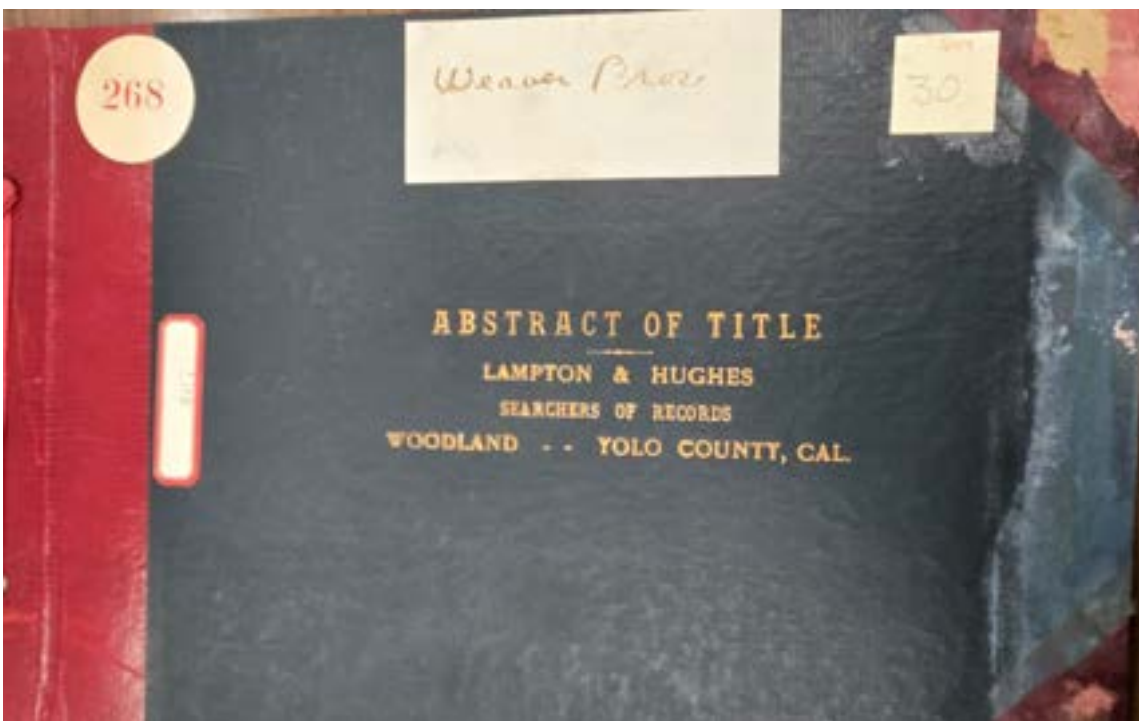
Abstract of Title to

Beginning at a point on the West side of Fourth Street, 77 feet South from the Southwest corner of Marshall Avenue and Fourth Street, said point being the Southeast corner of a tract owned by M. Winkleblack in lot 7 of Nathan Elliott's Southern Addition to the Town of Woodland; running thence South 120 feet more or less the Northeast corner of Lot 10 of said Addition; thence West 40 feet thence North 120 feet more or less to the South west corner of said Winkleblack lot, thence East 140 feet to the place of beginning

Made for C. T. Bidwell

October 11, 1912

**By Lampton & Hughes, Searcher
D-5736**



Abstract of Title to

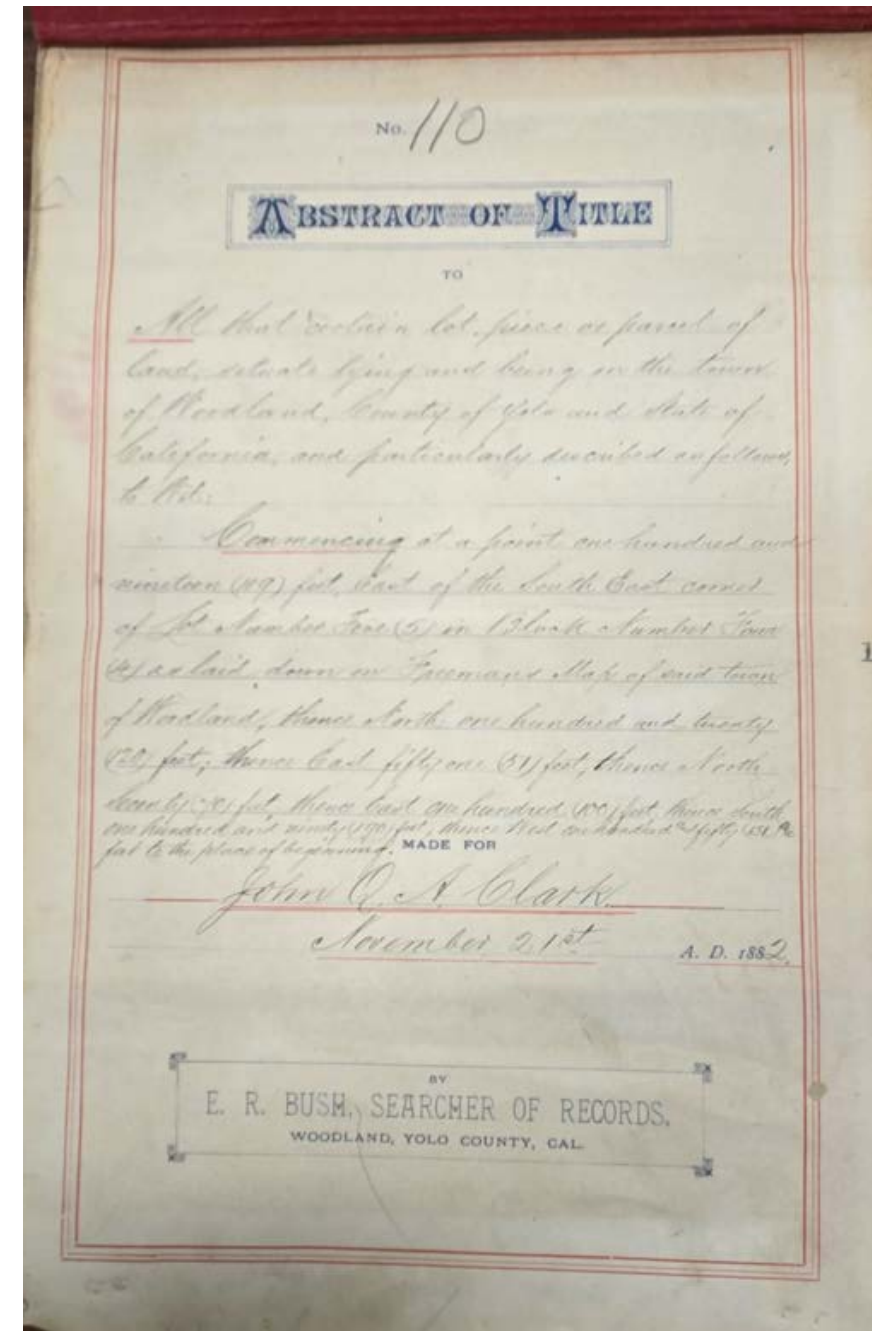

Commencing at a point one hundred and nineteen (119) feet, East of the South East Corner of Lot Number Five (5) in Block Number Four (4) as laid down on Freemans Map of said Town of Woodland, thence North one hundred and twenty (120) feet; thence East fifty one (51) feet; thence North Seventy (70) feet; thence East one hundred (100) feet; thence South one hundred and ninety (190) feet; thence West one hundred and fifty one (151), feet to the place of beginning

Made for John Q. A. Clark

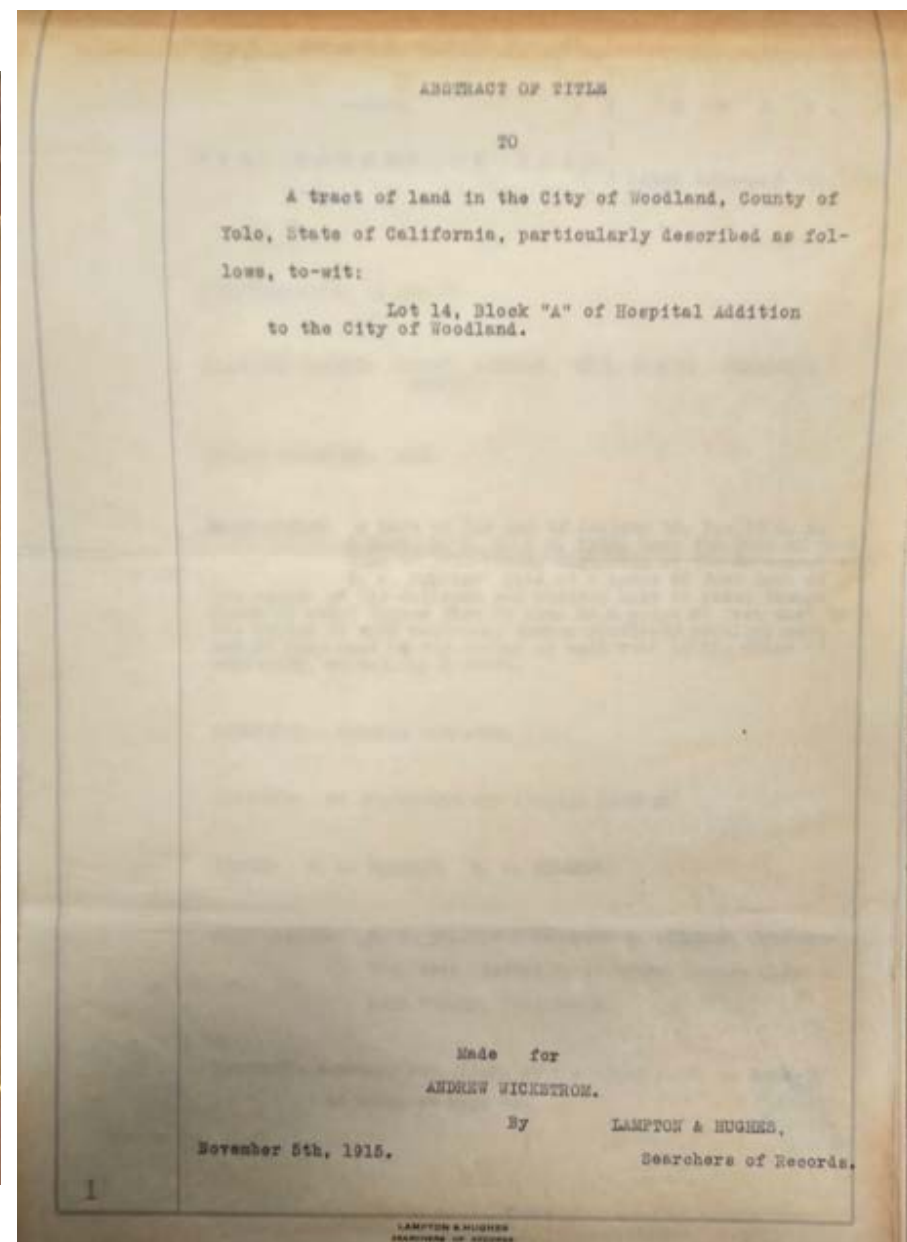
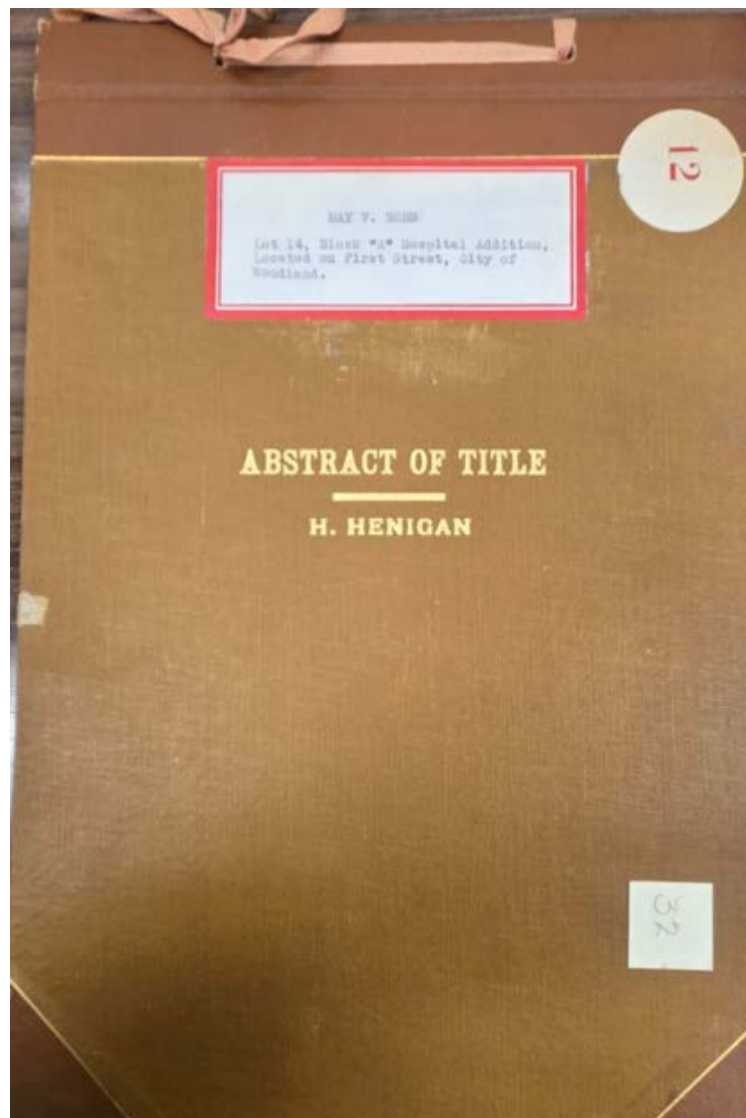
November 21st, 1882

By E. R. Bush, Searcher of Records

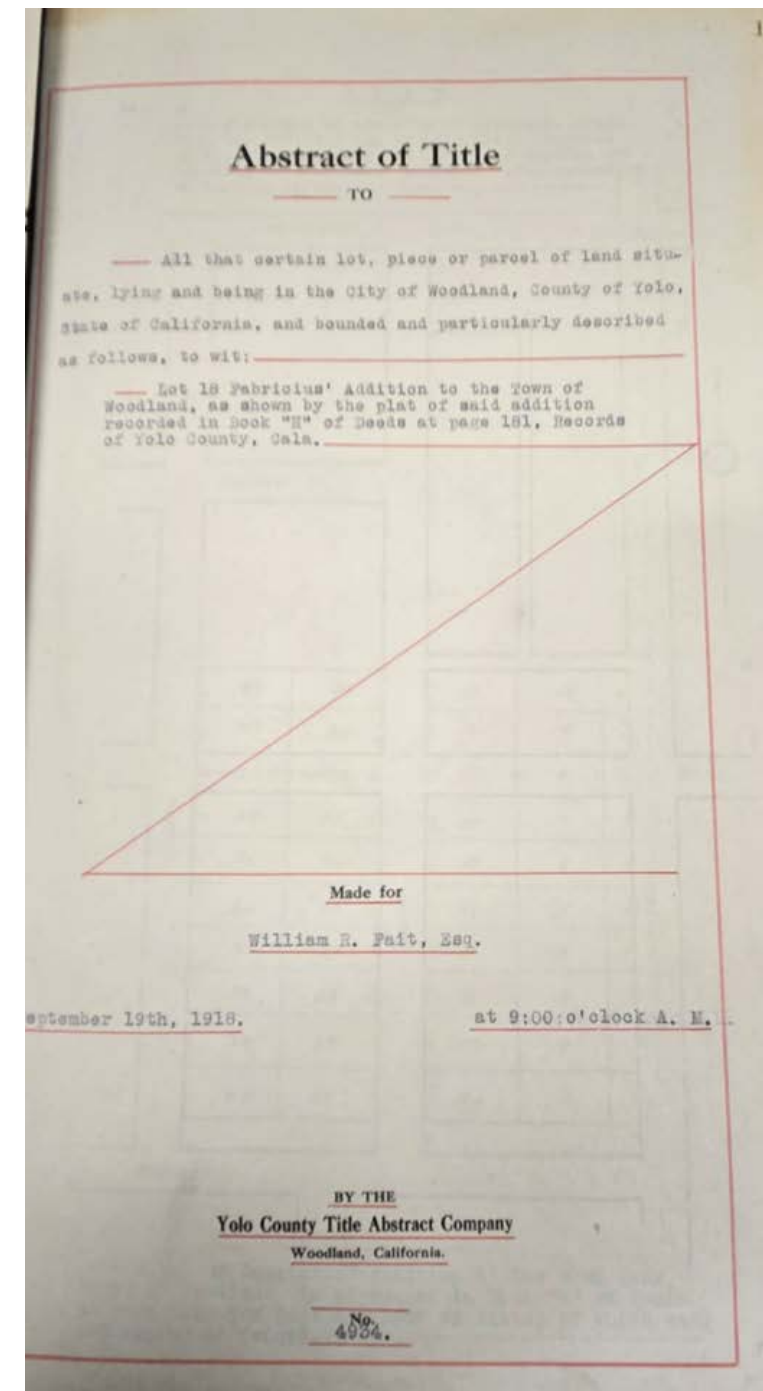
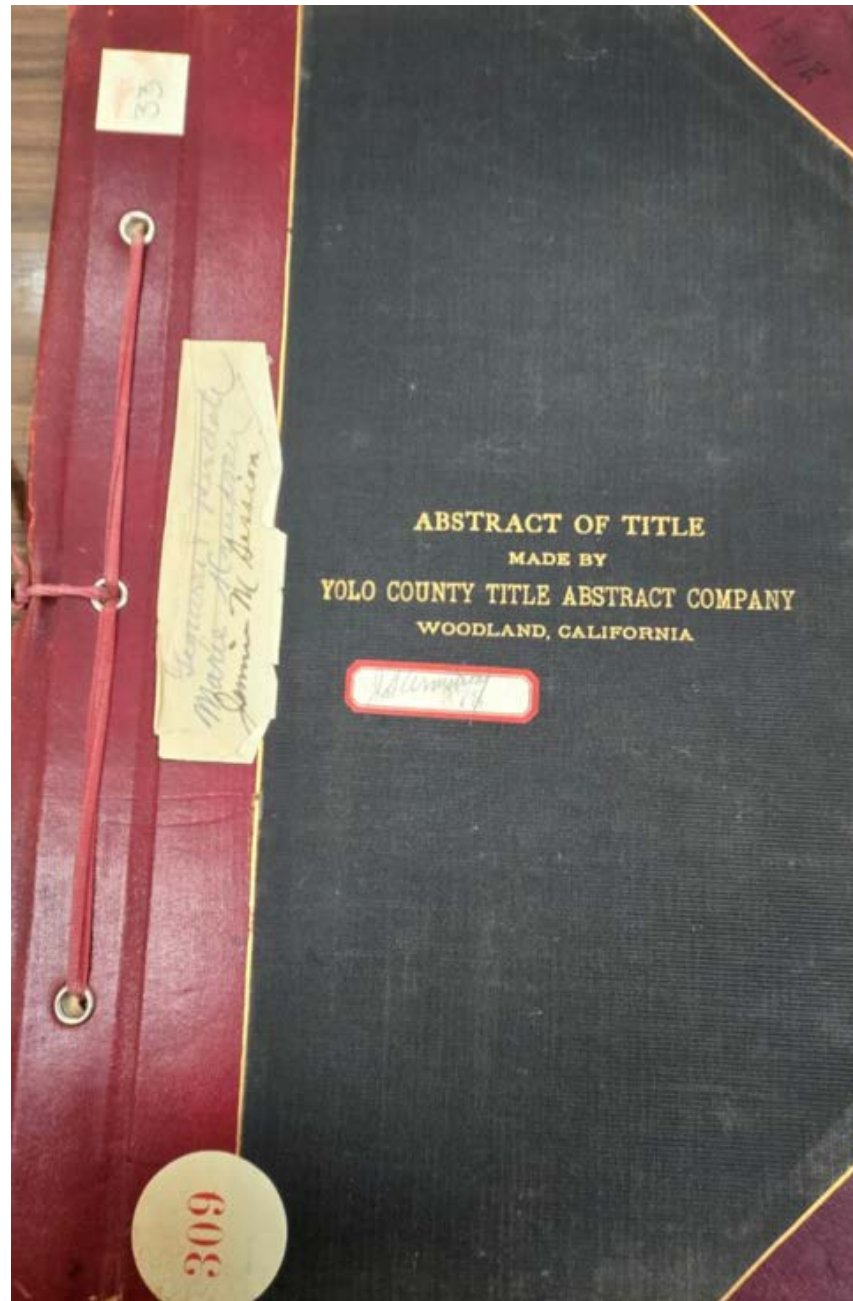
D-5737



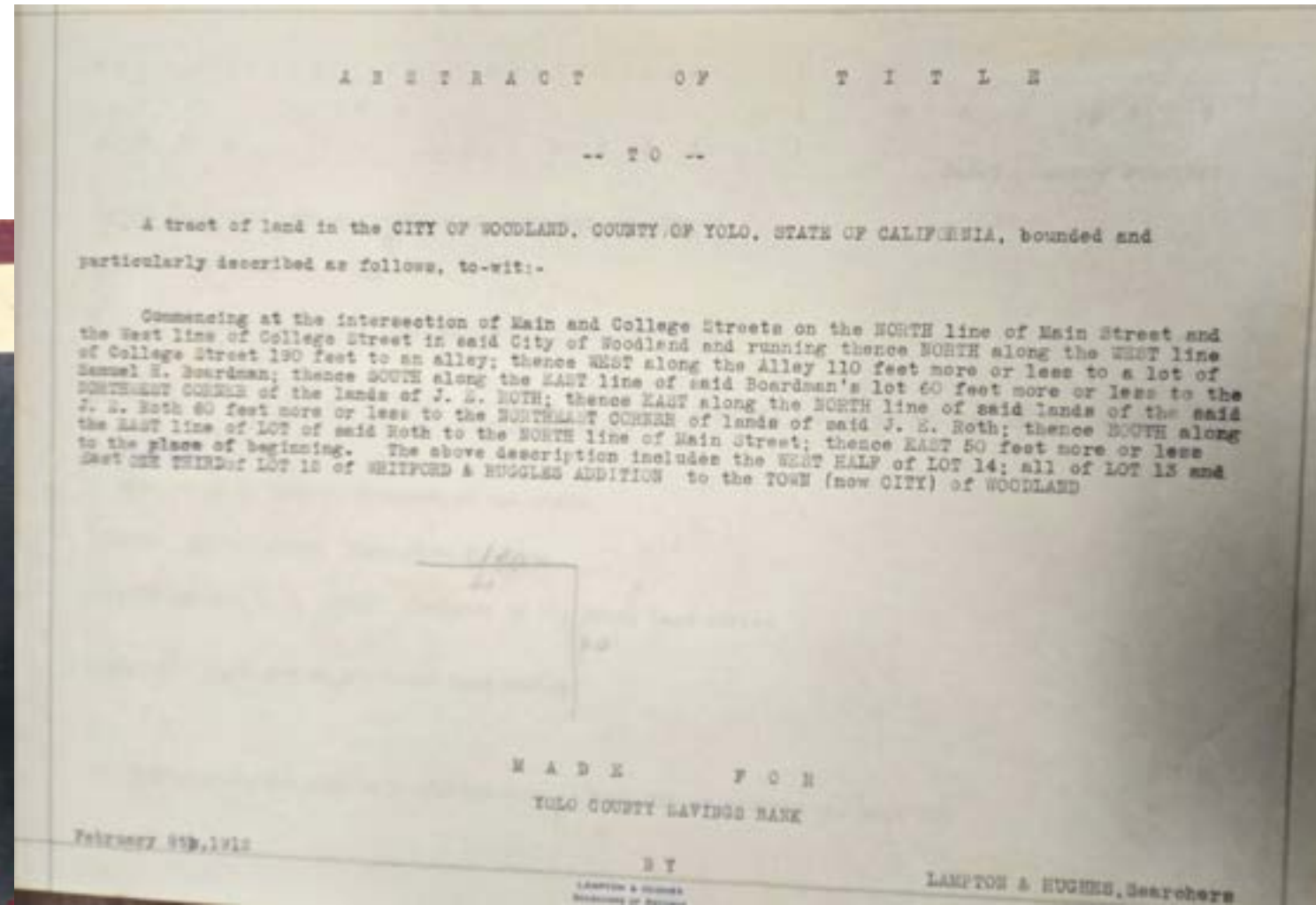
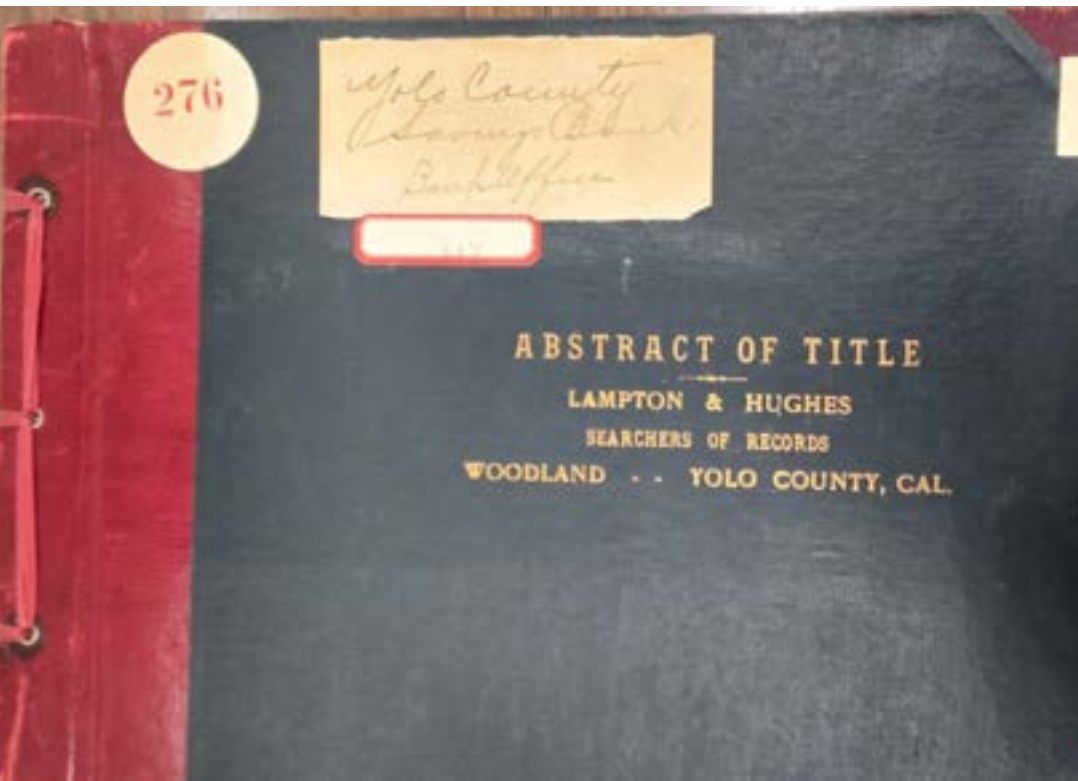
Abstract of Title to
Lot 14, Block "a" of Hospital Addition to
the City of Woodland
Made for Andrew Wickstrom
November 5th, 1915
By Lampton & Hughes
D-5738



Abstract of Title to
Lot 18 Fabricius' Addition to the Town of
Woodland, as shown by the plat of said
addition recorded in Book "H" of Deeds
at page 181, records of Yolo County, Cals
Made for William R. Fait, Esq
September 19th, 1918
By Yolo County Title Abstract Company
D-5739

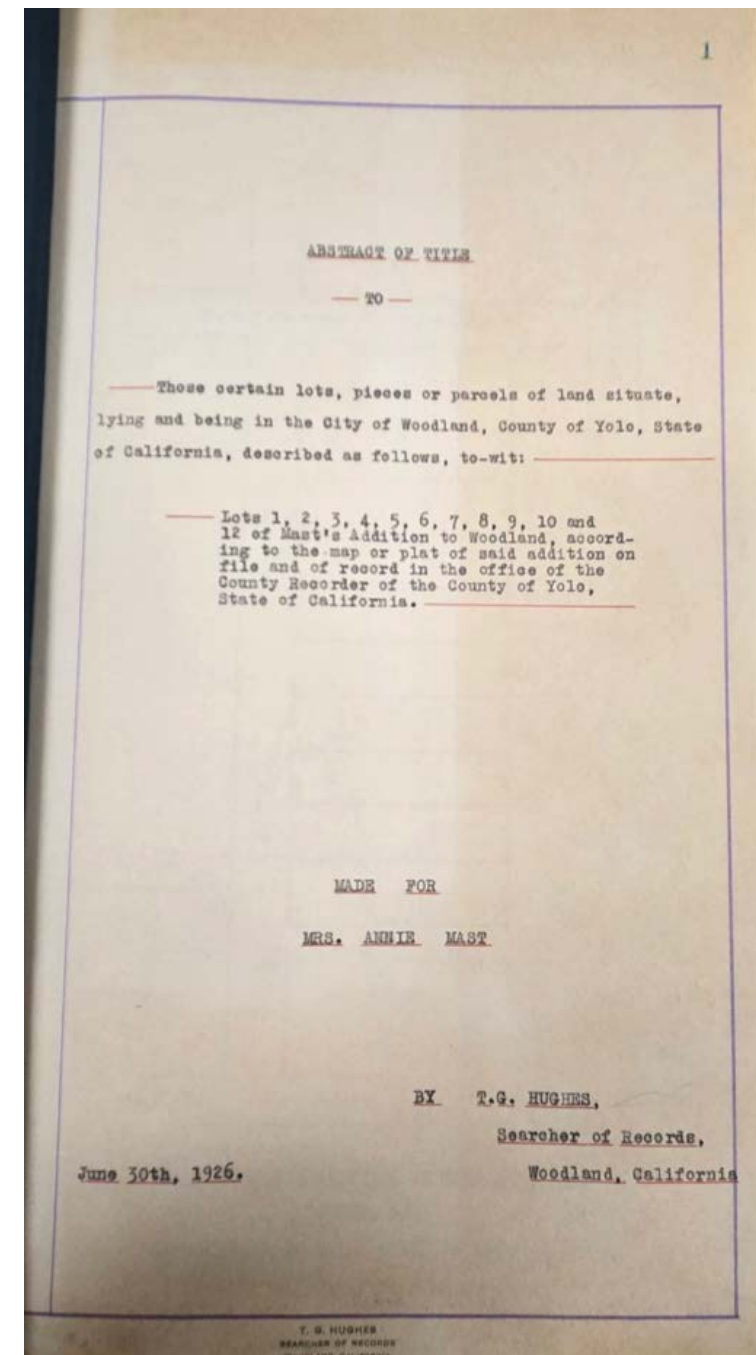
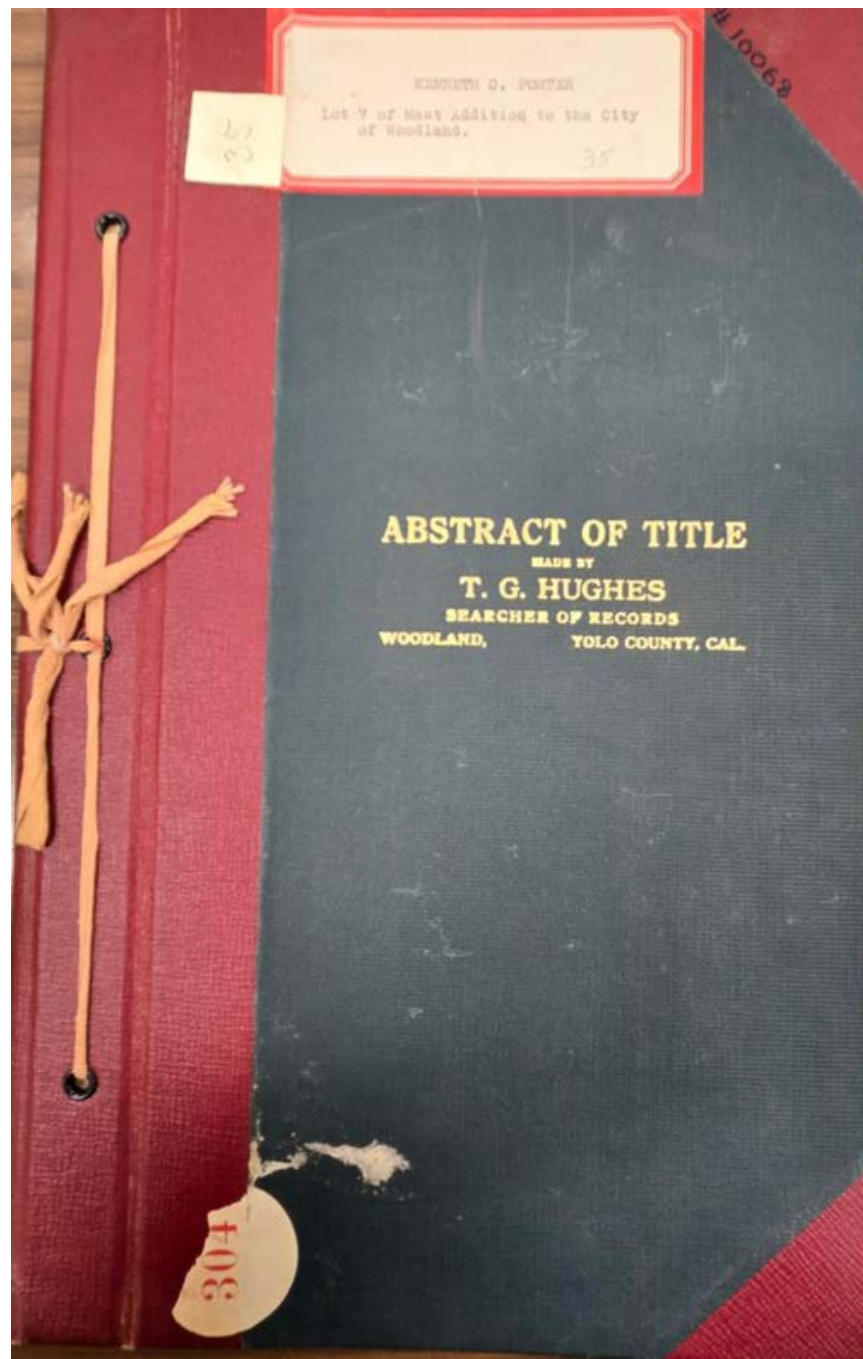


Abstract of Title to
(see image)
Made for Yolo County Savings Bank
February 8th, 1912
By Lampton & Hughes, Searchers
D-5740



Abstract of Title to
Lots 1, 2, 3, 4, 5, 6, 7, 8, 9, 10 and 12 of
Mast's Addition to Woodland, according
to the map or plat of said addition on file
and of record in the office of the County
Recorder of the County of Yolo State of
California

Made for Mrs. Annie Mast
June 30th, 1926
By T. G. Hughes
D-5741



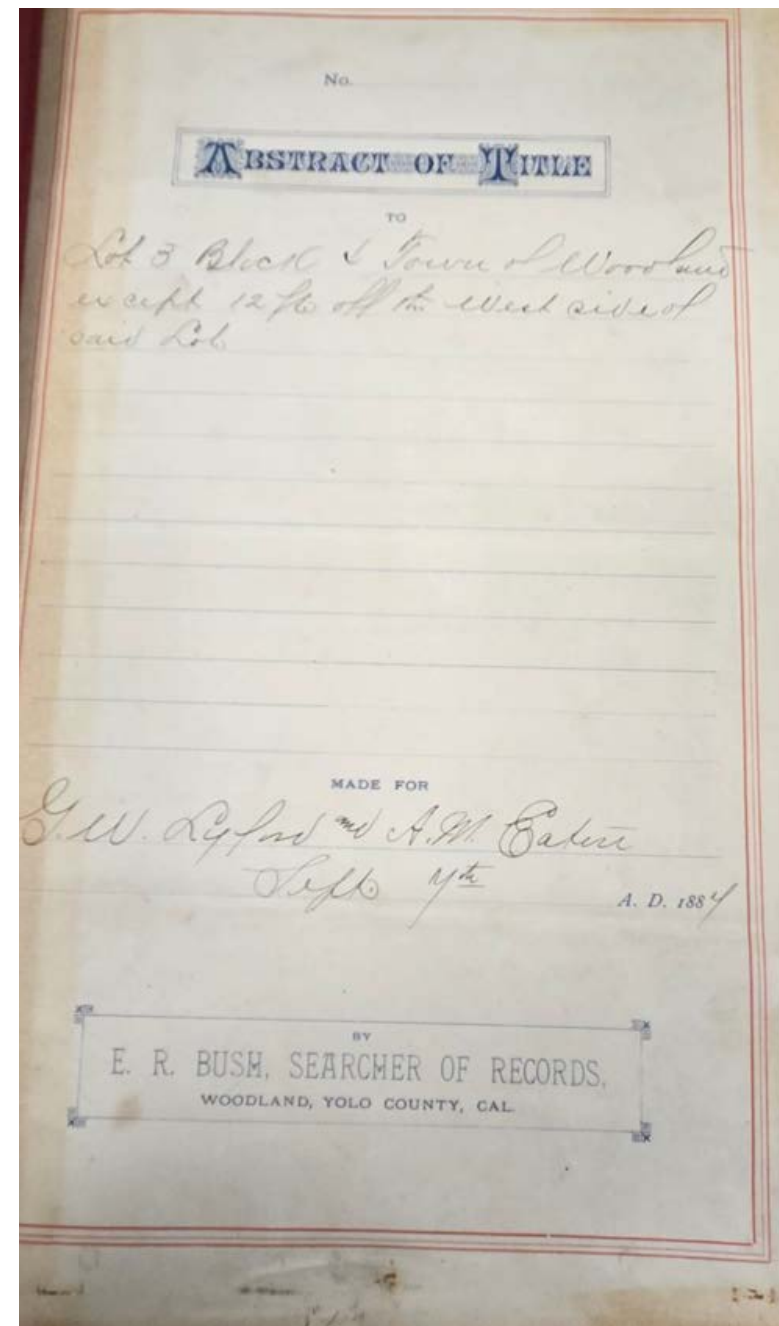
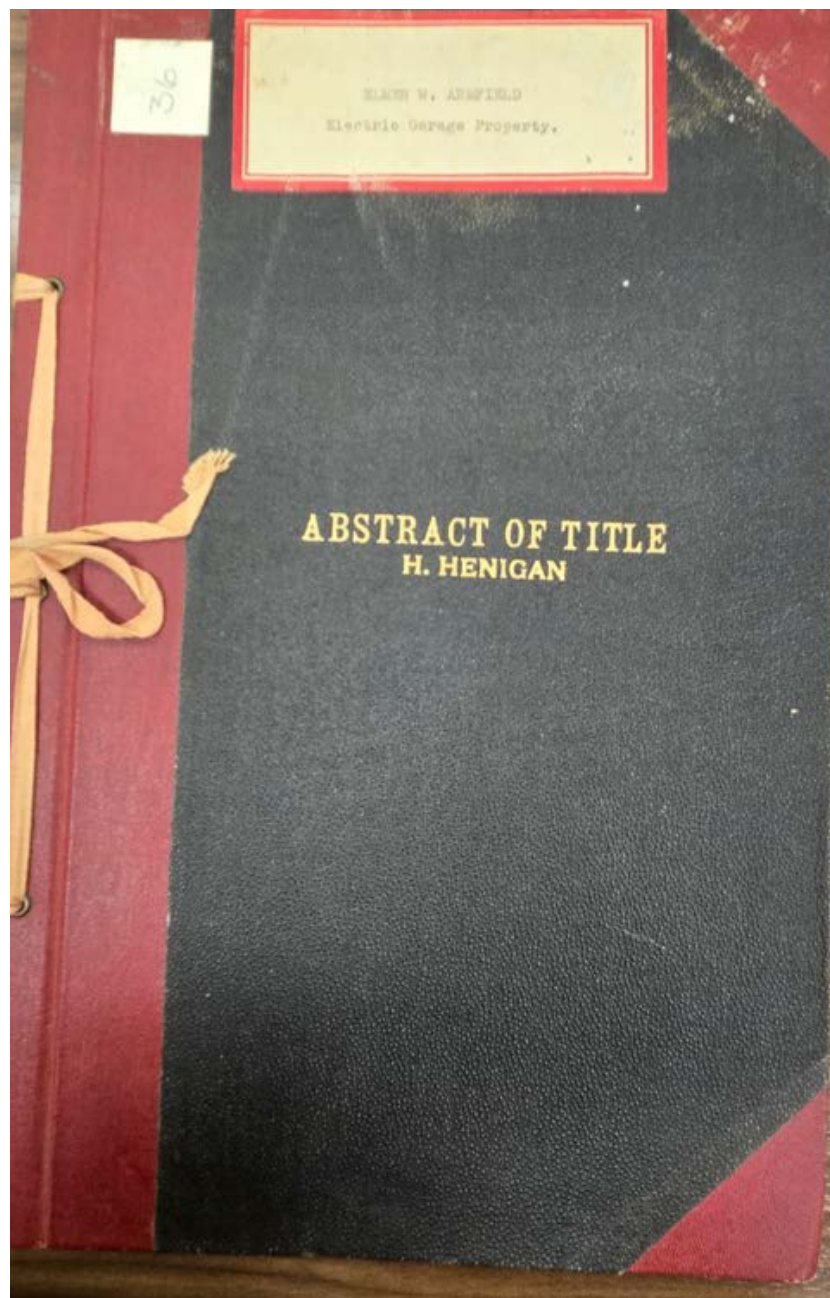
Abstract of Title to
Lots 3 Block 4 in the Town of Woodland
except 12th off the west side of said lots

Made for (see image)

Sept. 4th, 1884

By E. R. Bush, Searcher of Records

D-5742



Abstract of Title to

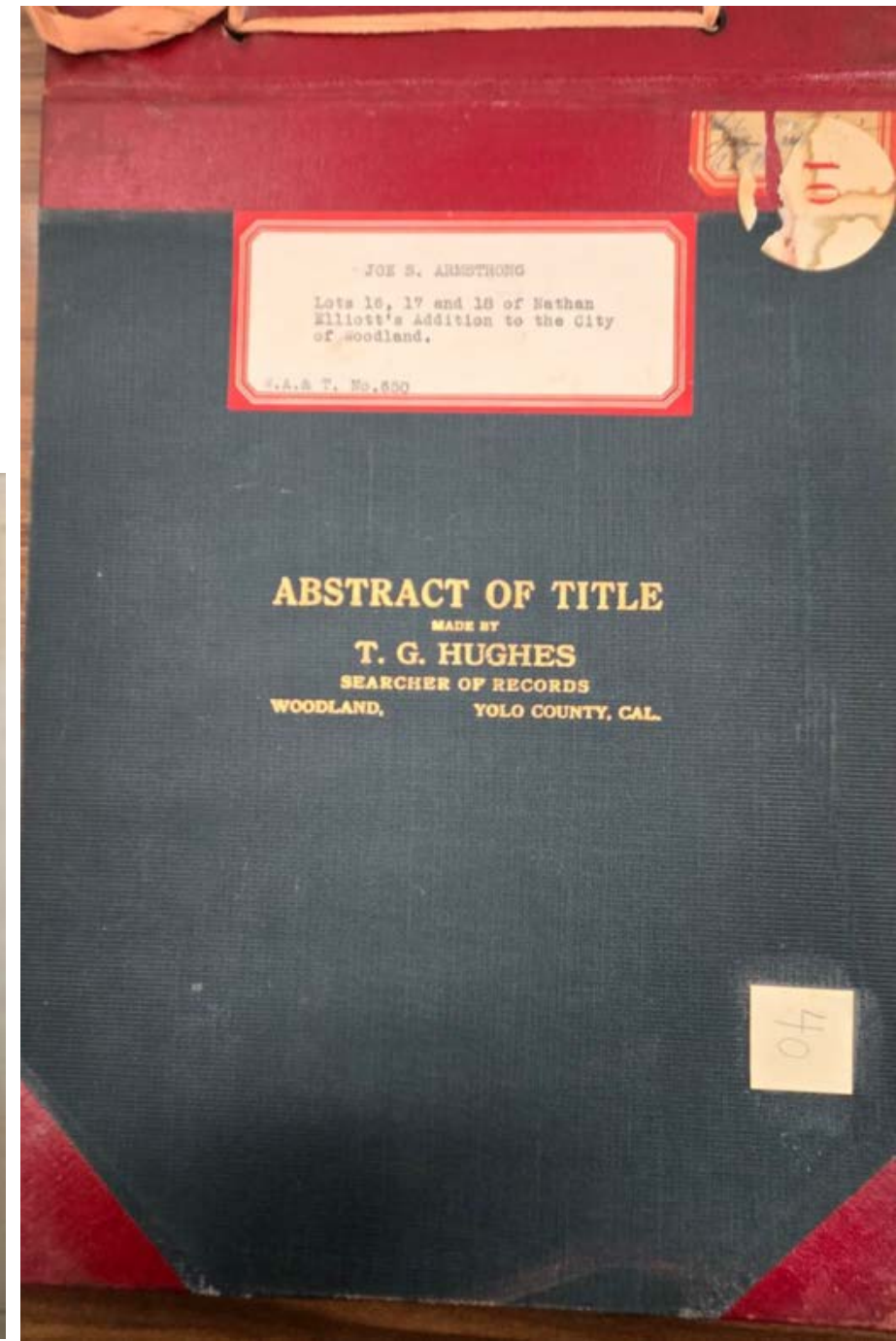
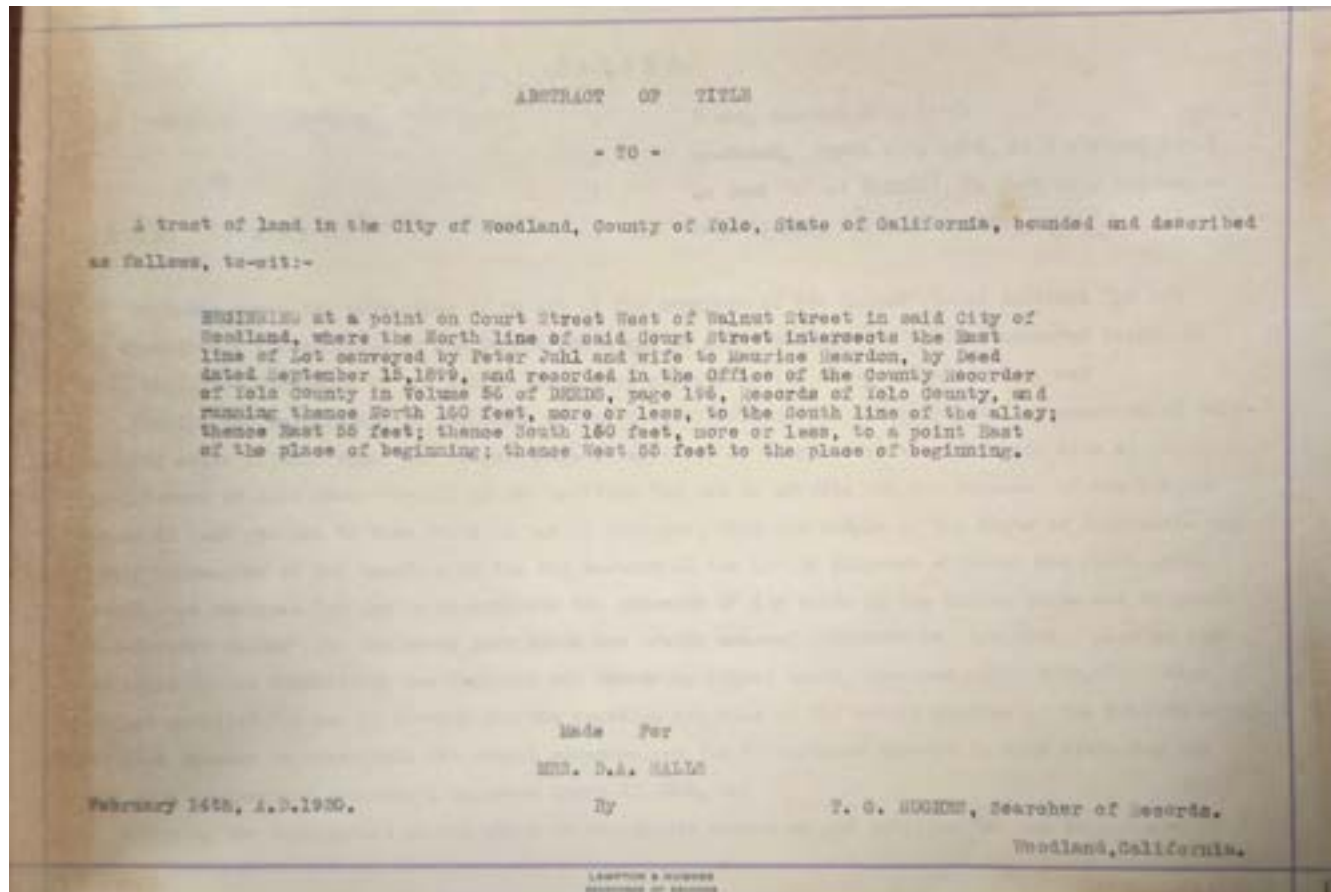
Beginning at a point on Court Street West of Walnut Street in said City of Woodland, where the North Line of said Court Street intersects the East line of Lot conveyed by Peter Juhl and wife to Maurice Reardon, by Deed dated September 15, 1899, and recorded in the Office of the County Recorder of Yolo County in Volume 56 of DEEDS, page 196, Records of Yolo County, and running thence North 160 feet, more or less, to the South line of the alley; thence East 55 feet, thence South 160 feet, more or less, to a point East of the place of beginning; thence West 55 feet to the place of beginning

Made for Mrs. D. A. Ralls

February 14th, 1920

By T. G. Hughes, Searcher of Records

D-5743



Abstract of Title to

Lot 2 and a strip 12 feet wide off the West side of Lot 3, adjoining, all in Block 4, according to the official map of the Town (now City) of Woodland, said property being situated on the North side of Main Street, between Third and Fourth Streets, and being 72 feet on Main Street by 190 feet deep to an alley

Made for Arthur C. Huston, ESQ

April 10th, 1913

By Lampton & Hughes, Searchers
D-5744

ABSTRACT OF TITLE

LAMPTON & HUGHES

SEARCHERS OF RECORDS

WOODLAND,

YOLO COUNTY, CAL.

30

ABSTRACT OF TITLE

-- TO --

A Tract of land in the CITY OF WOODLAND, COUNTY OF YOLO, STATE OF CALIFORNIA, bounded and particularly described as follows, to-wit:

Lot 2 and a strip 12 feet wide off the West side of Lot 3, adjoining, all in Block 4, according to the official map of the Town (now City) of Woodland, said property being situated on the North side of Main Street, between Third and Fourth Streets, and being 72 feet on Main Street by 190 feet deep to an alley.

MADE FOR

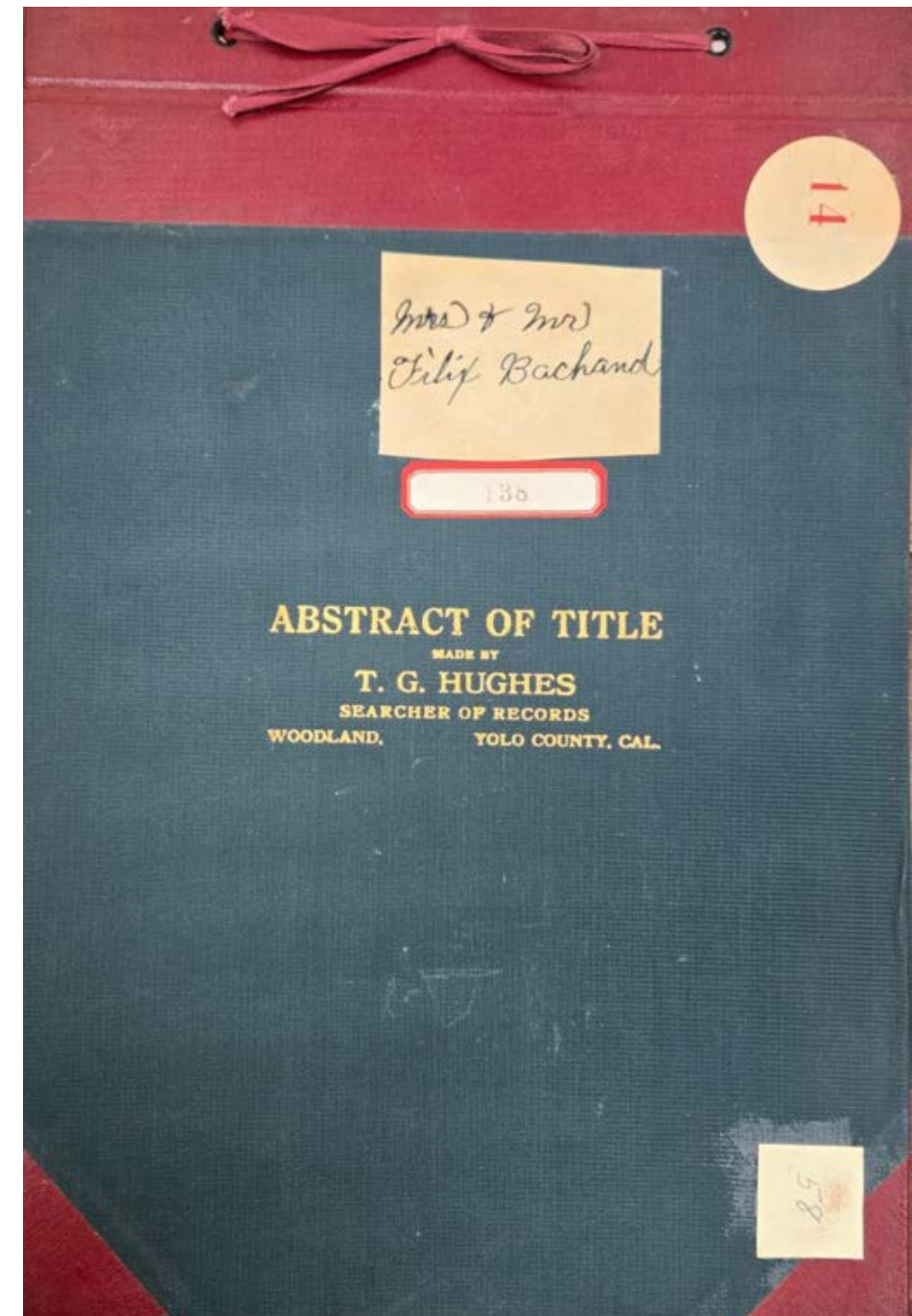
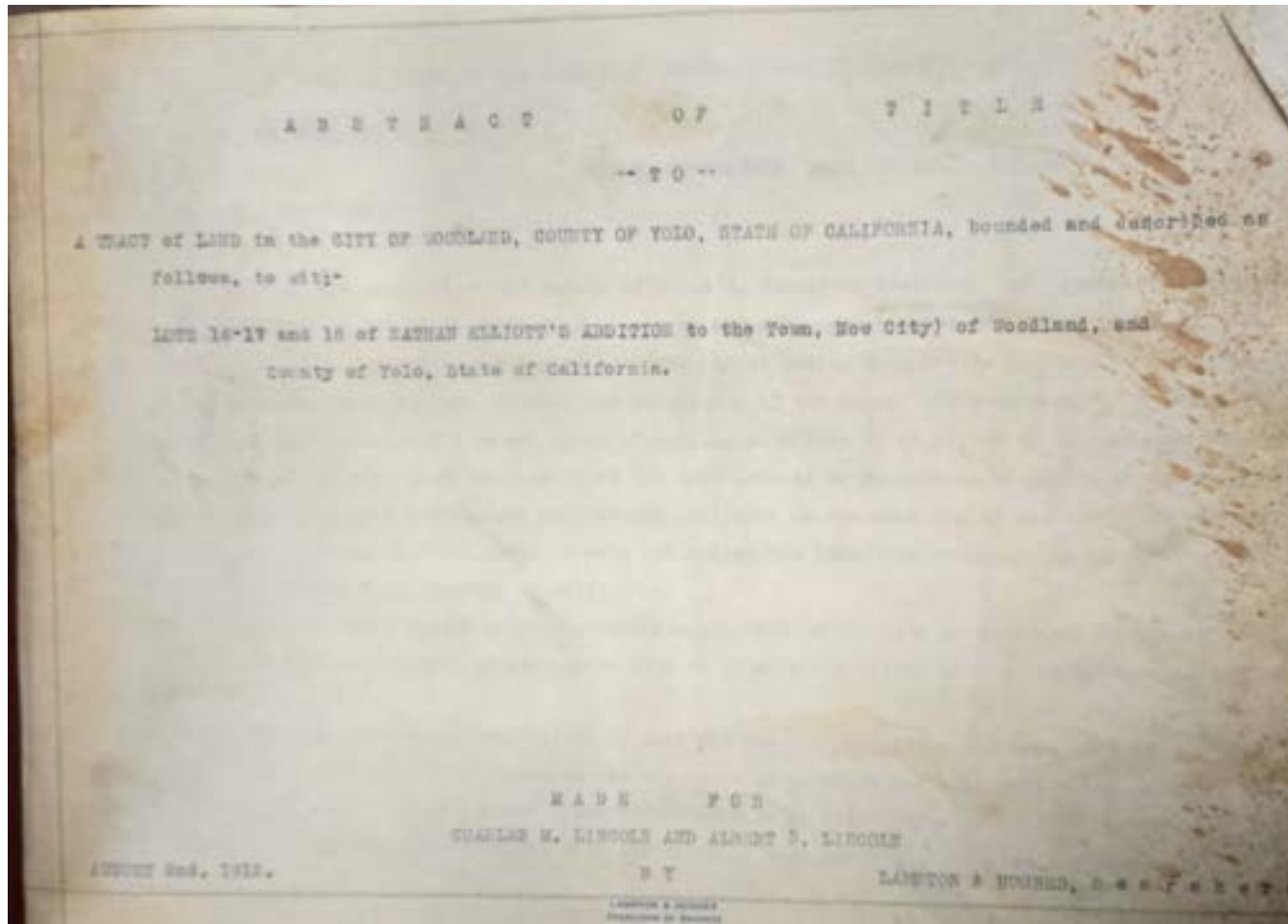
ARTHUR C. HUSTON, ESQ.,

April 10th, 1913.

BY

LAMPTON & HUGHES, SEARCHERS.

Abstract of Title to
Lots 16-17 and 18 of Nathan Elliott's Addition to the Town, Now (City) of Woodland,
and County of Yolo, State of California
Made for Charles M. Lincoln and Albert B. Lincoln
August 2nd, 1912
By Lampton & Hughes, Searchers
D-5746



Abstract of Title to
Three Tracts (see image)
Made for Mrs Electra Cook
March 6th, 1911
By E. T. Lampton, Searcher
D-5747

