

The following are title abstract books. They document the chain of ownership of a particular property. Possession of them does not denote property ownership. No real property is affected by the ownership of these documents.

Abstract of Title to

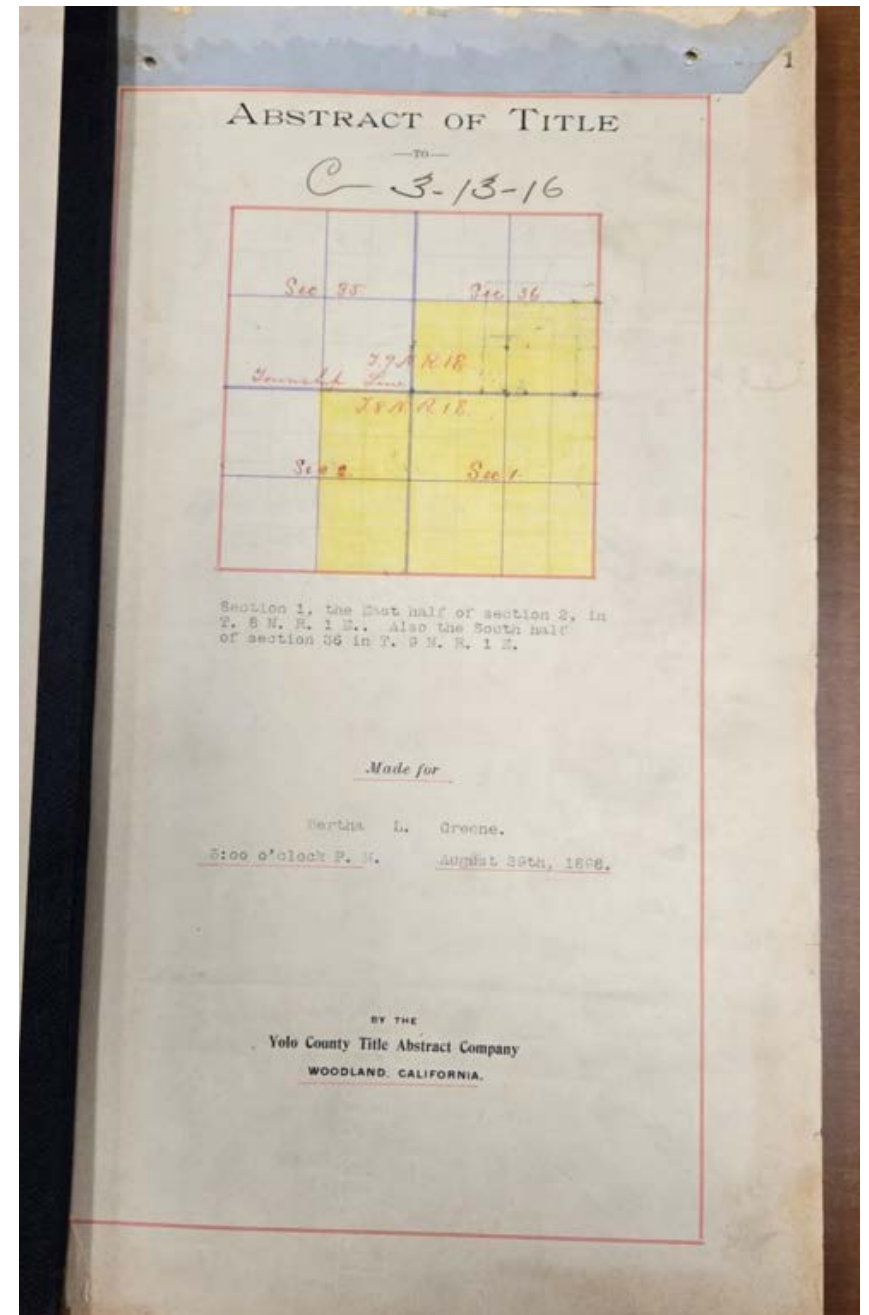
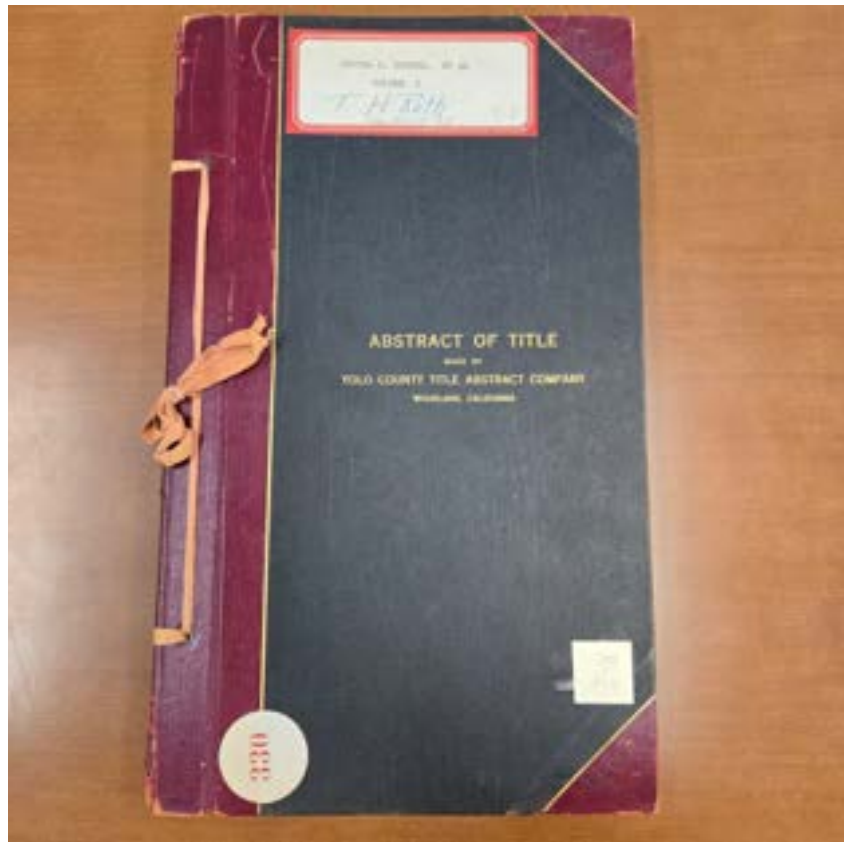
Section 1, the East half of section 2, in T. 8 N. R. 1 E..
Also the South half of section 36 in T. 9N. R. 1E.

Made for Bertha L. Greene

August 29th, 1898

By the Yolo County Title Abstract Company

D-5528

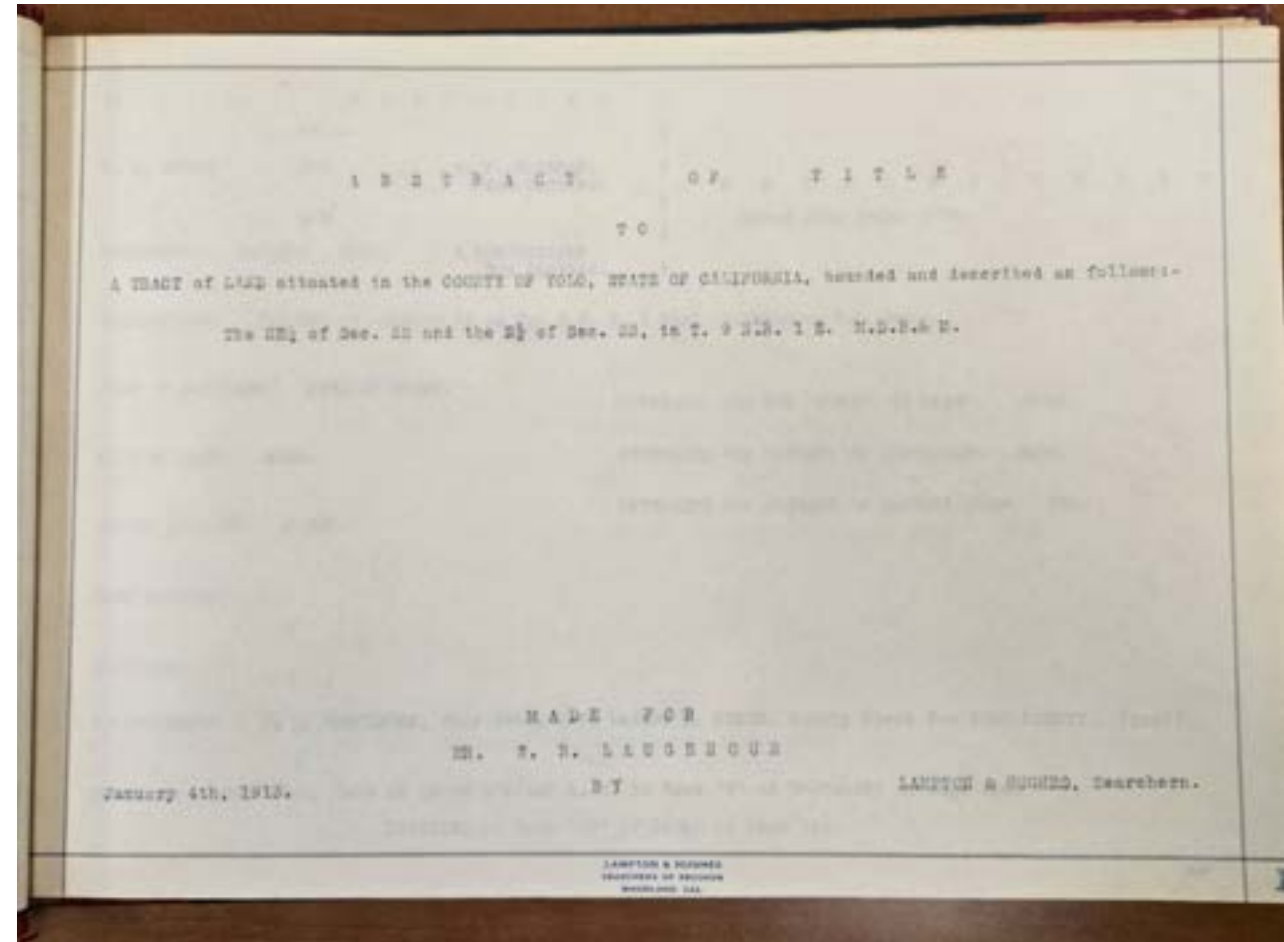
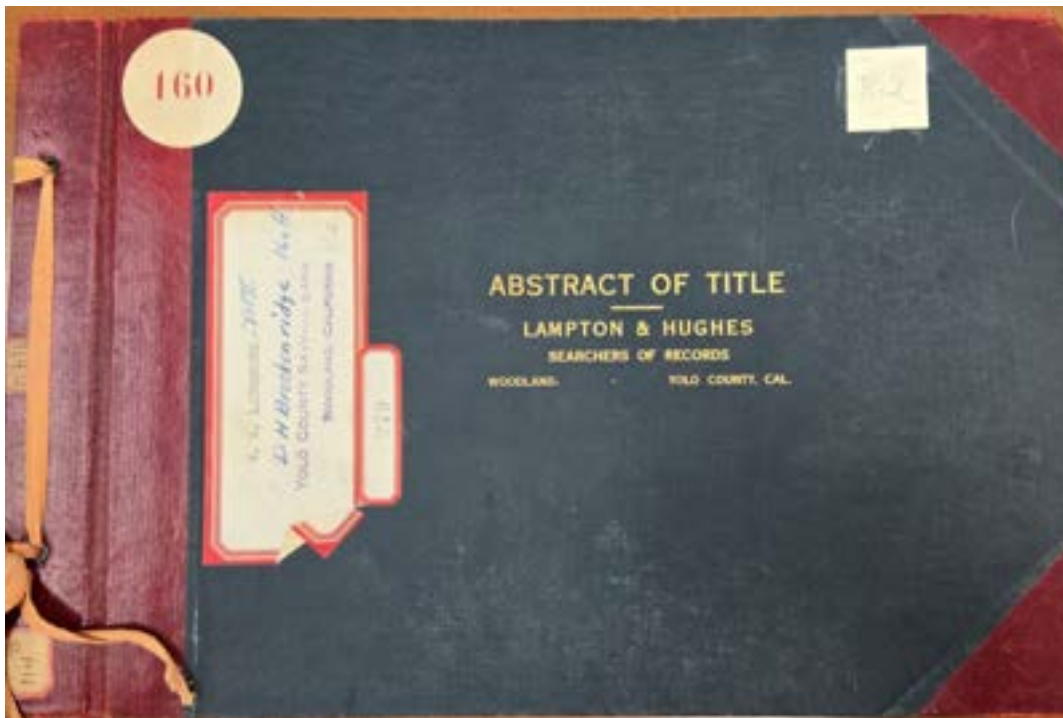


Abstract of Title to
NE ¼ of Sec. 22 and the N ½ of Sec. 23, in T. 9
N.R. 1 E. M.D.B& M

Made for Mr. W. R. Laugenour

January 4th, 1913

By the Lampton & Hughes, Searchers
D-5529

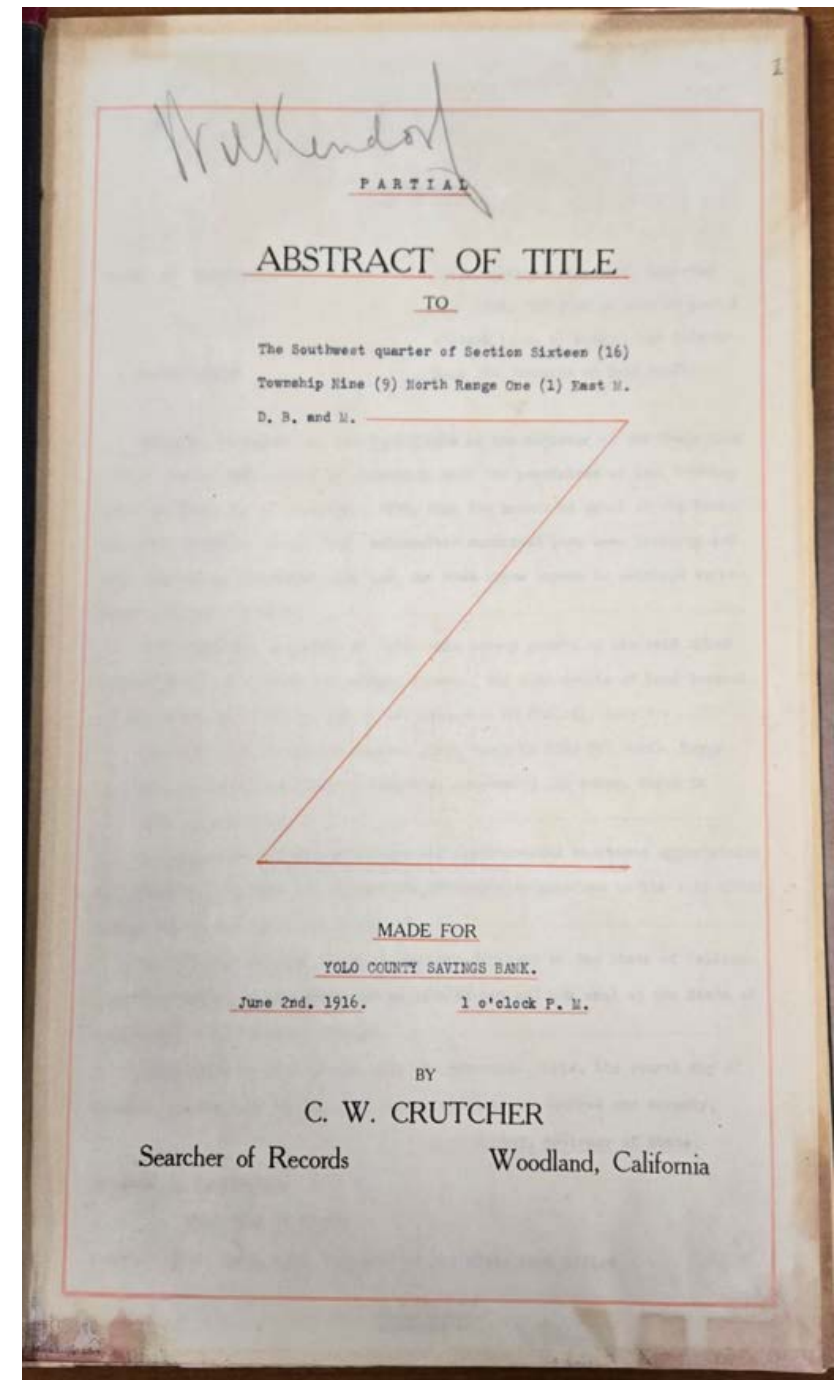
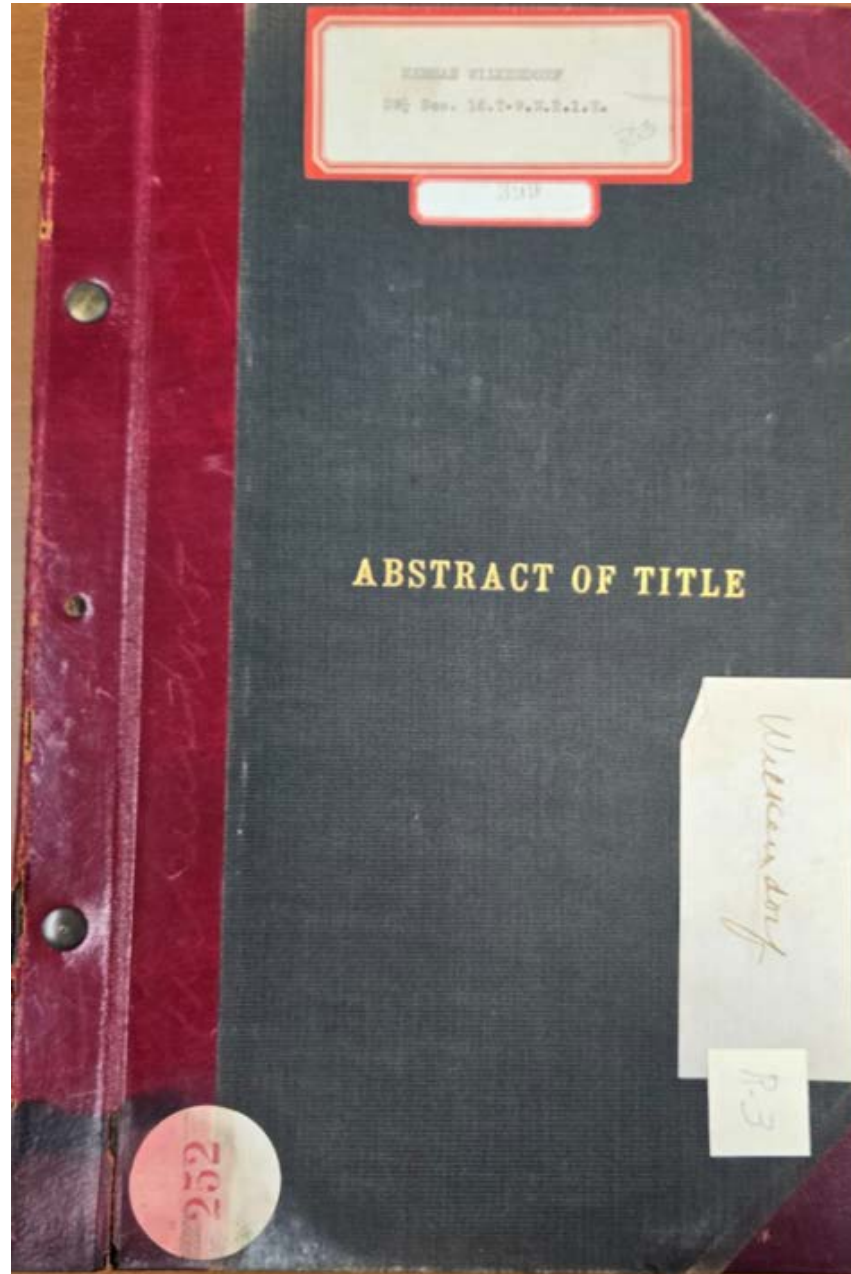


Abstract of Title to
the Southwest quarter of
Section Sixteen (16)
Township Nine (9) North
Range One (1) East M. D.
B. and M.

Made for Yolo County
Savings Bank

June 2nd, 1916

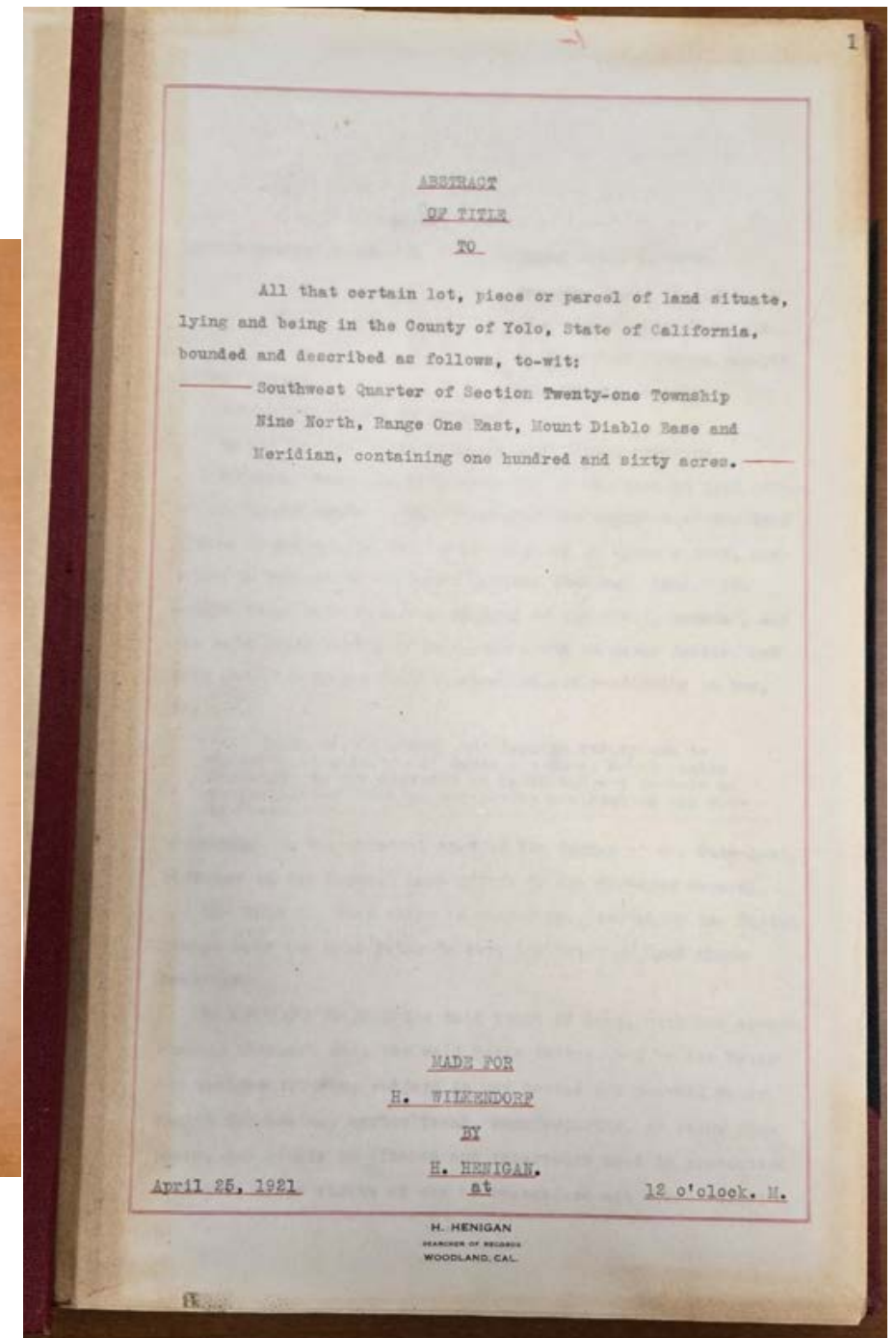
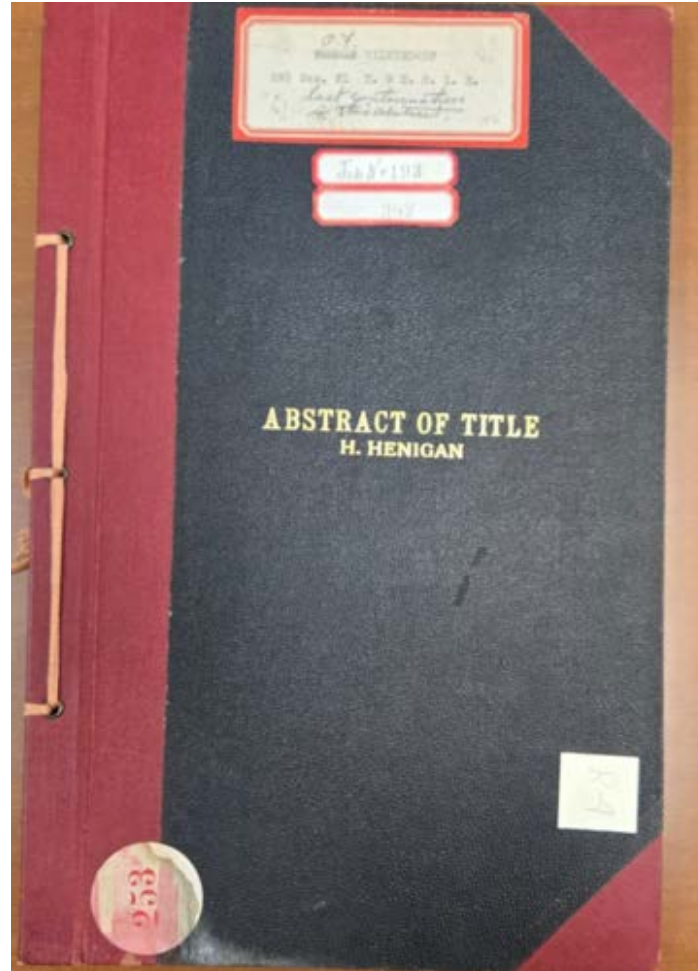
By the C.W. Crutcher
D-5530



Abstract of Title to
Southwest Quarter of Section
Twenty-one Township Nine
North, Range One East, Mount
Diablo Base and Meridian,
containing one hundred and
sixty acres.

Made for H. Wilkendorf
April 25, 1921

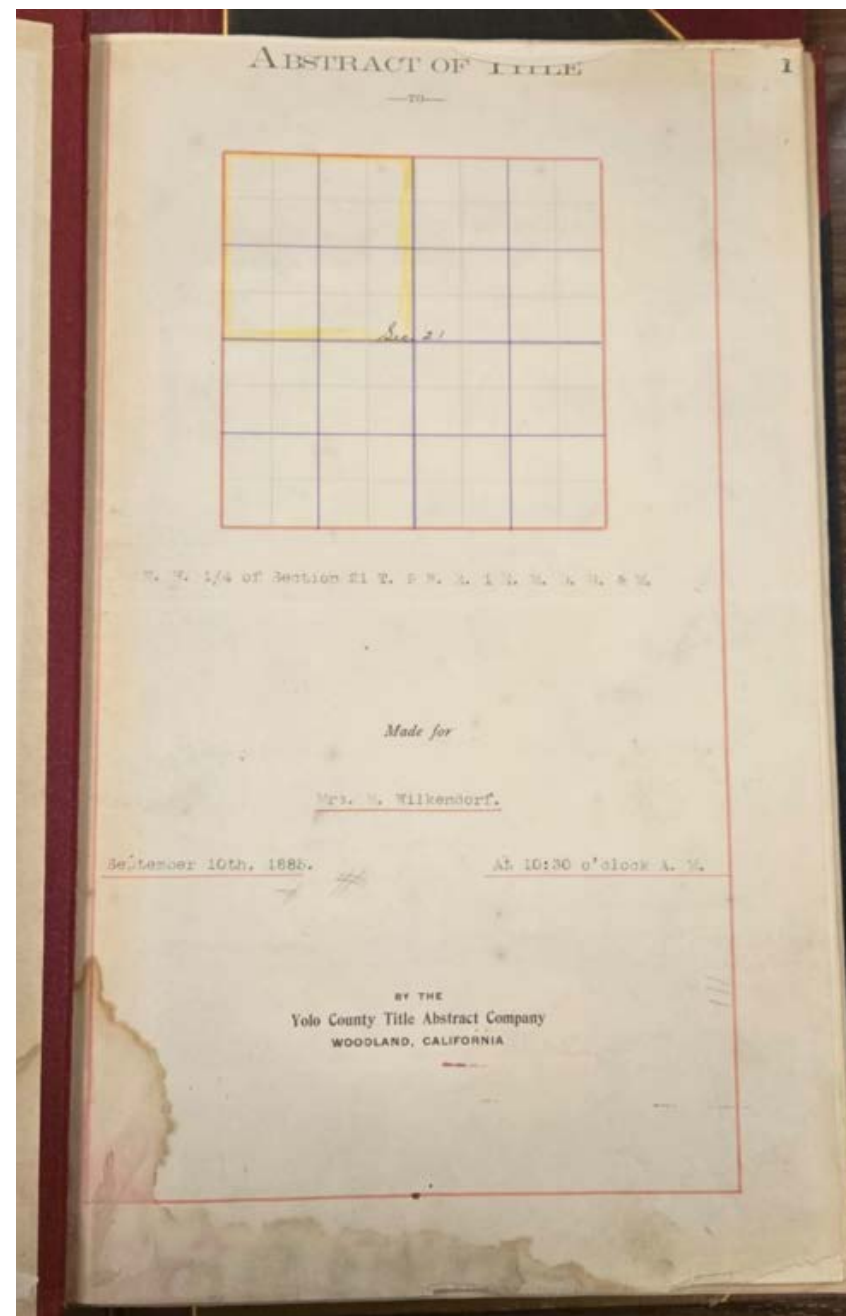
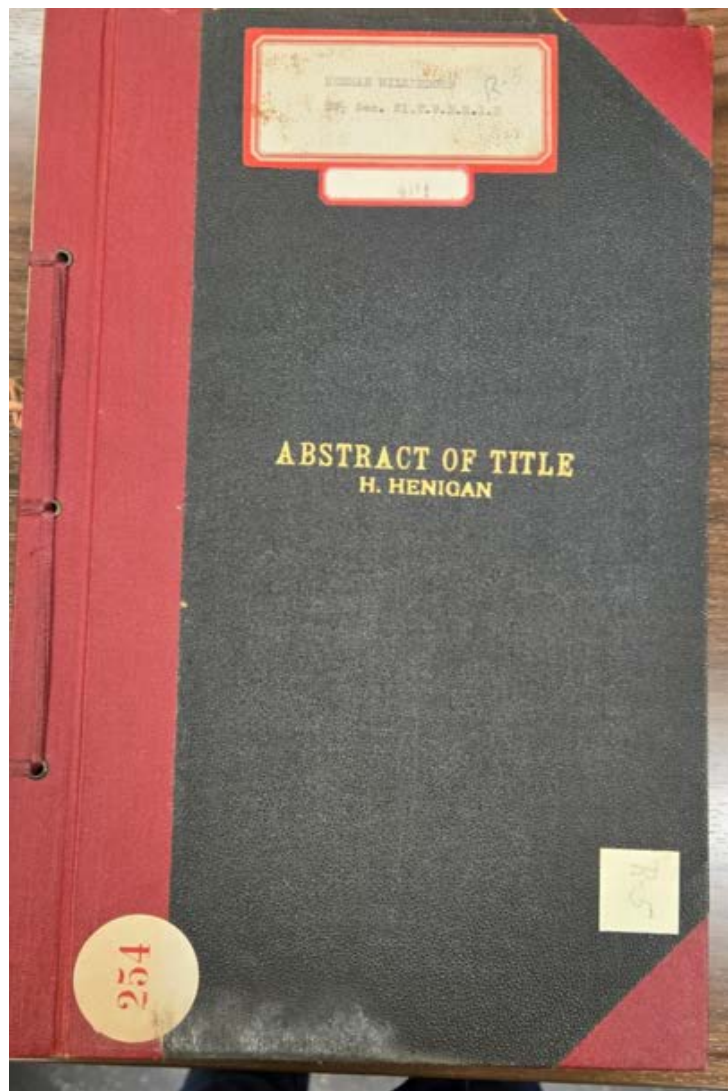
By H. Henigan
D-5531



Abstract of Title to
N. W. ¼ of Section 21 T. S. N.
R. 1E. M. D. B. & M.

Made for Mrs. H. Wilkendorf
September 10th, 1885

By the Yolo County Title
Abstract Company
D-5532



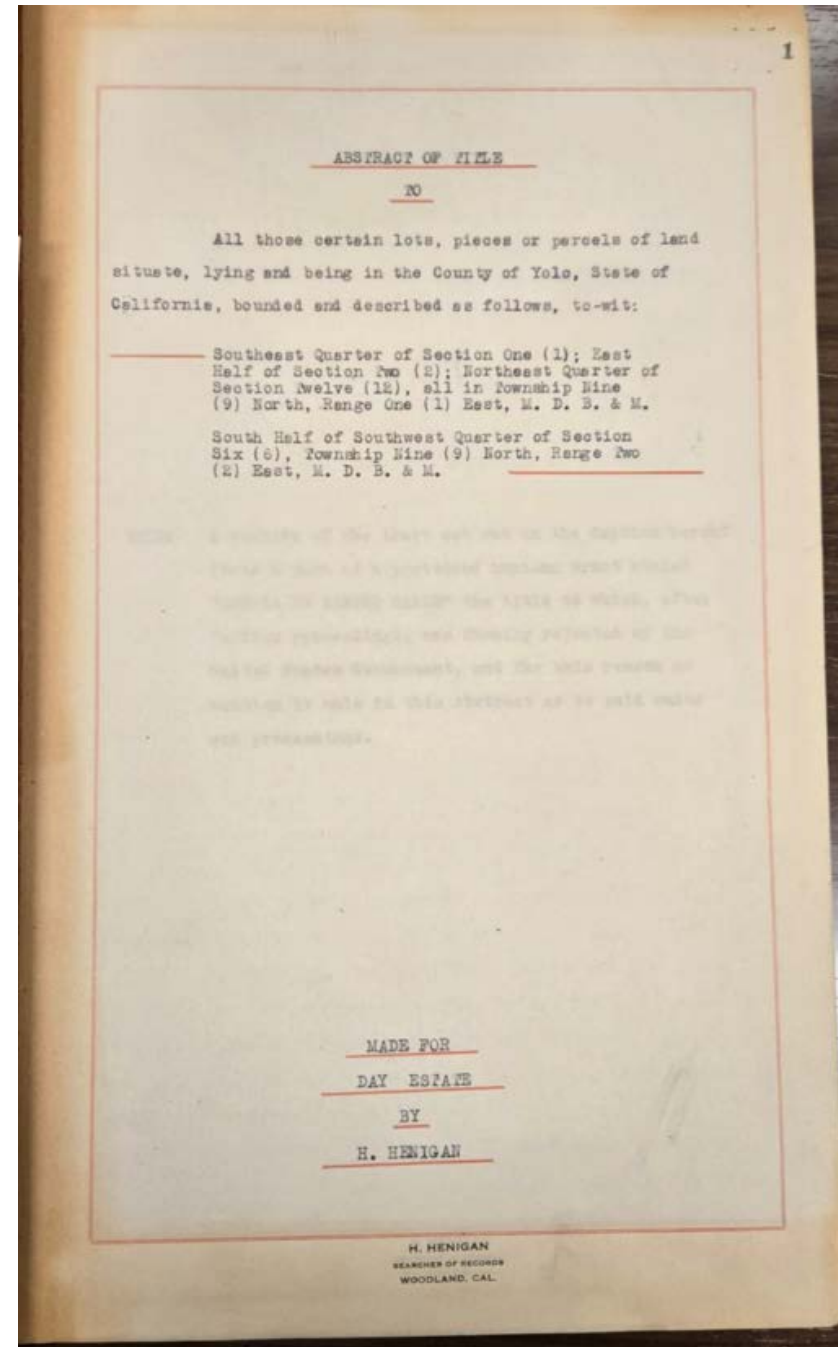
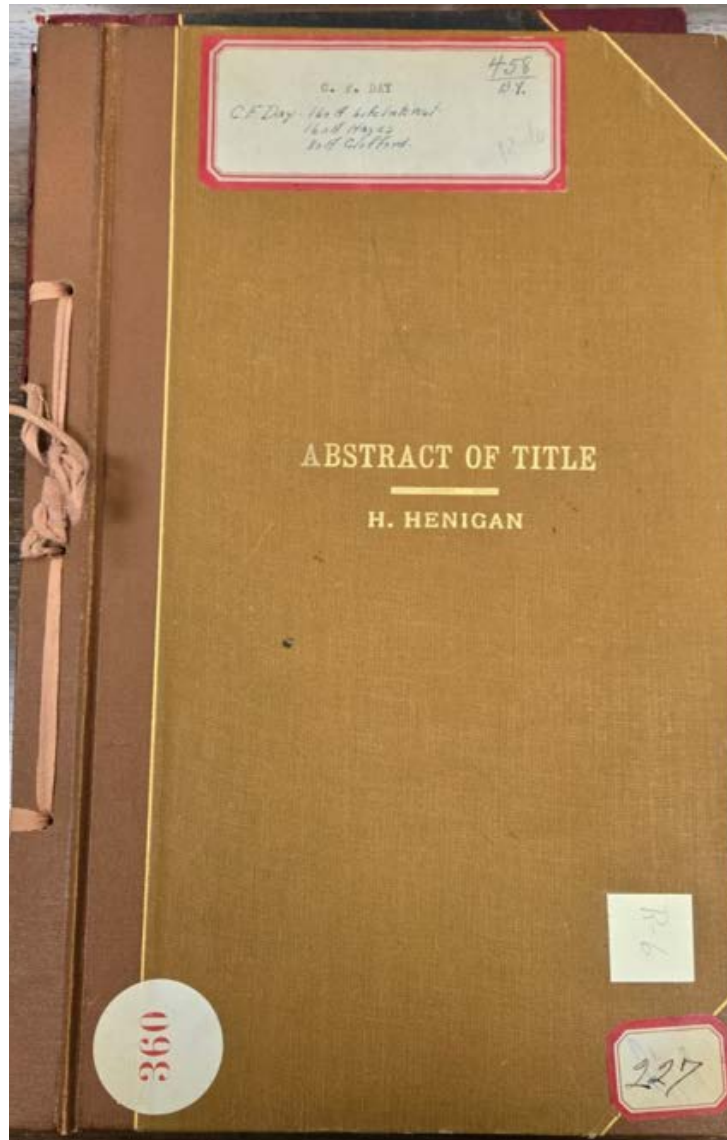
Southwest Quarter of Section
One (1); East Half of Section
Two (2); Northeast Quarter of
Section Twelve (12), all in
Township Nine (9) North,
Range One (1) East, M. D. B.
& M.

South Half of Southwest
Quarter of Section Six (6),
Township Nine (9) North,
Range Two (2) East, M.D. B.
& M.

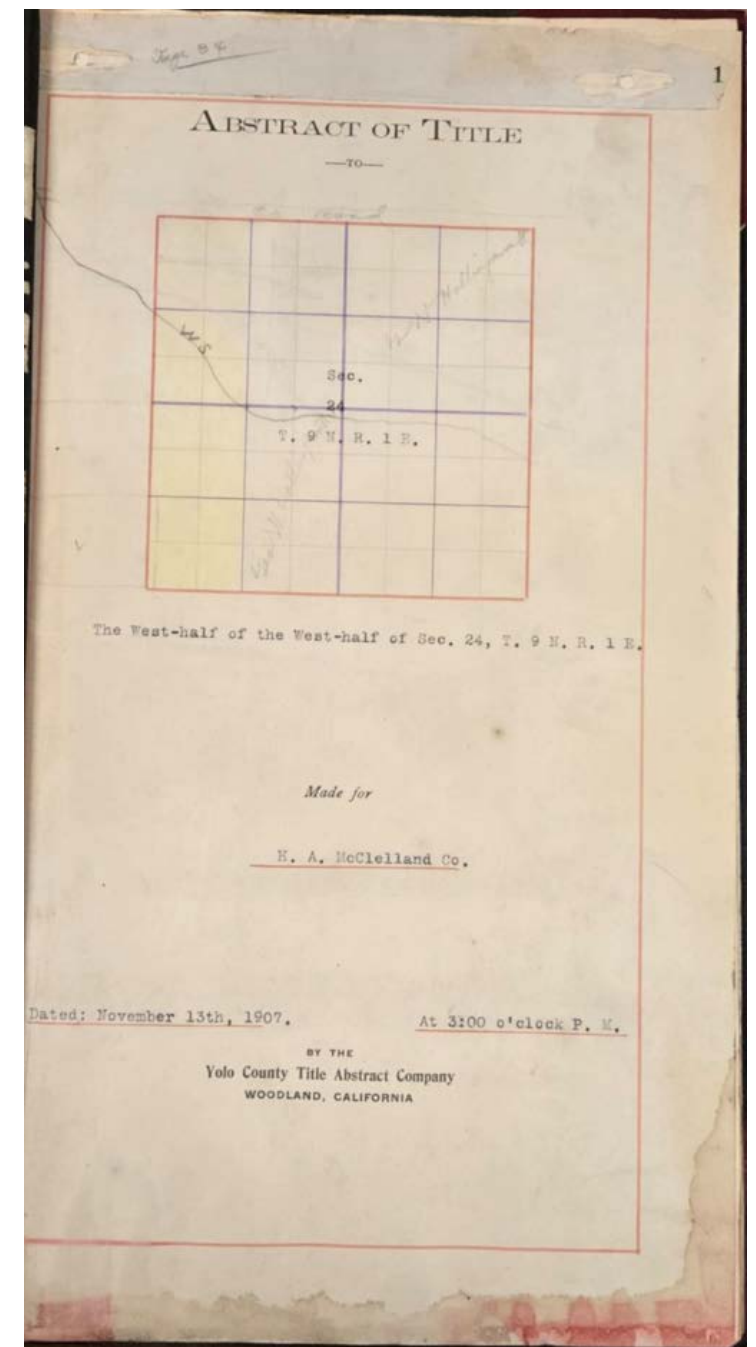
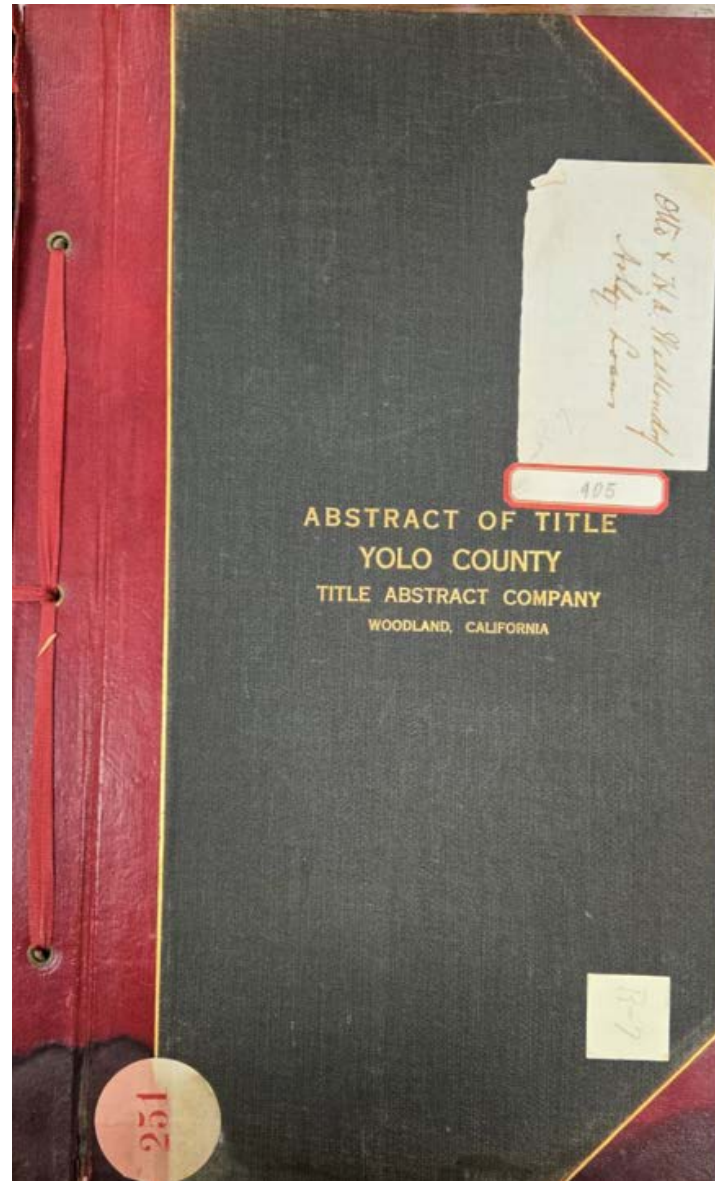
Made for Day Estate

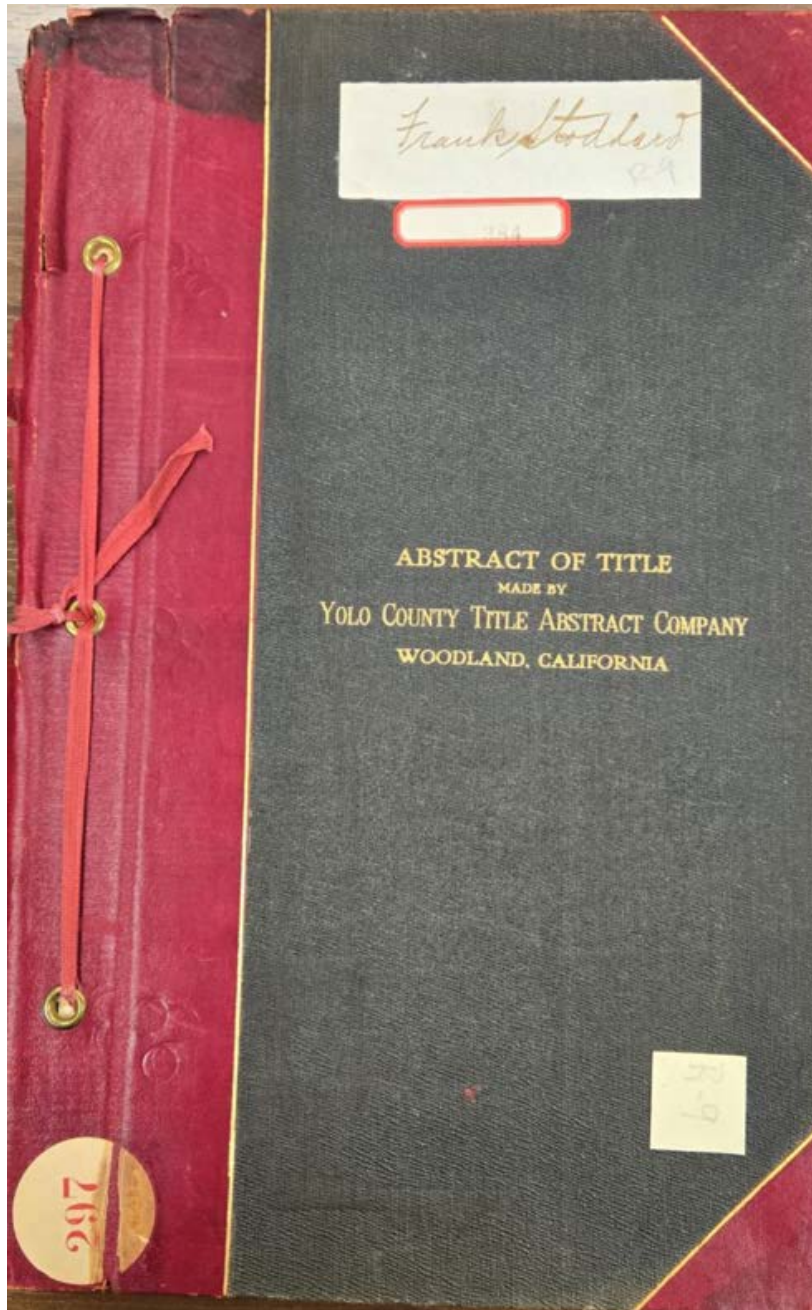
By H. Henigan

D-5533



Abstract of Title to
West-half of the West-half of
Sec. 24, T. 9N. R. 1E.
Made for H. A. McClelland
Co.
November 13th, 1907
By Yolo County Title Abstract
Company
D-5534





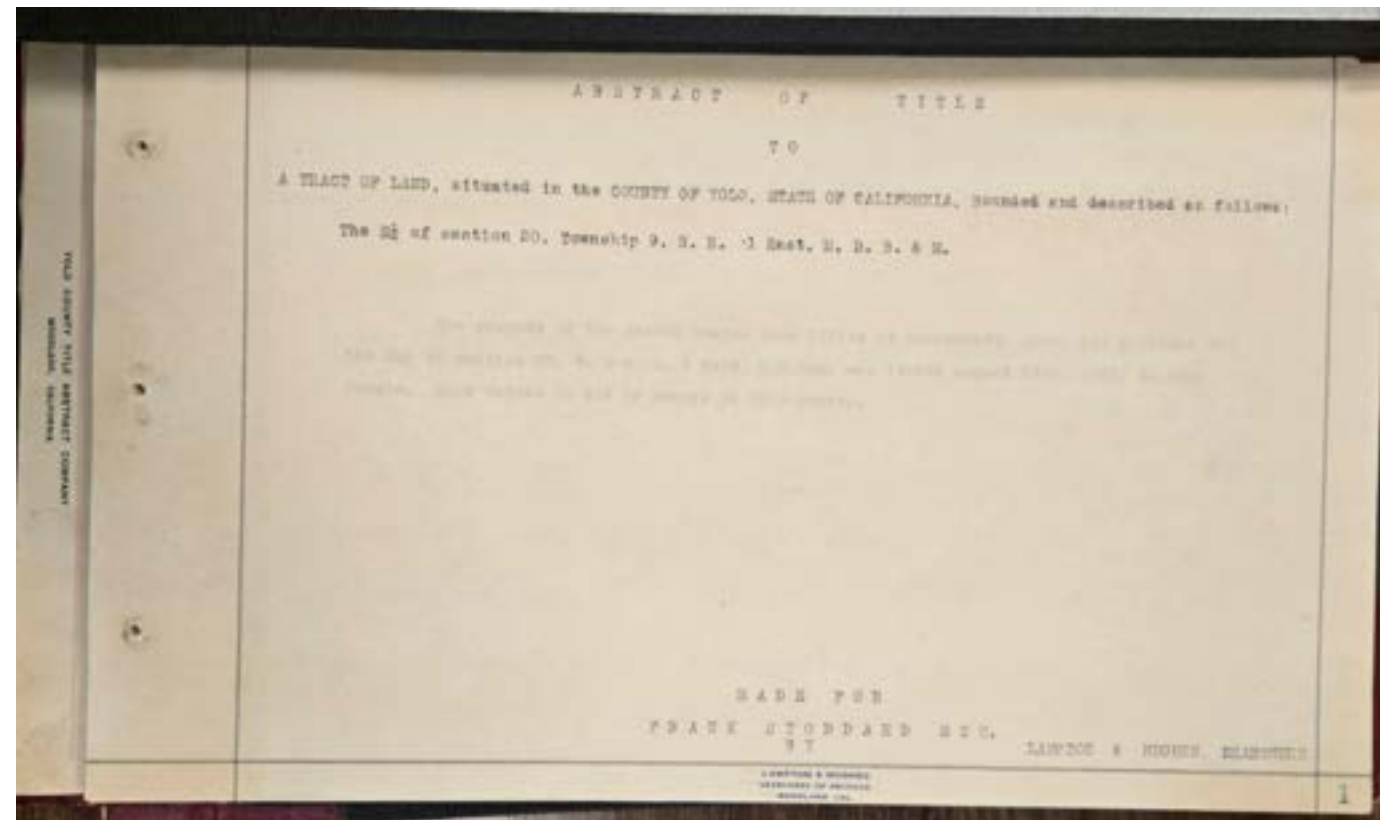
Abstract of Title to

E ½ of section 20. Township 9. N. R. '1 East, M.
D. B. & M.

Made for Frank Stoddard Esq.

By the Lampton & Hughes, Searchers

D-5536



Abstract of Title to

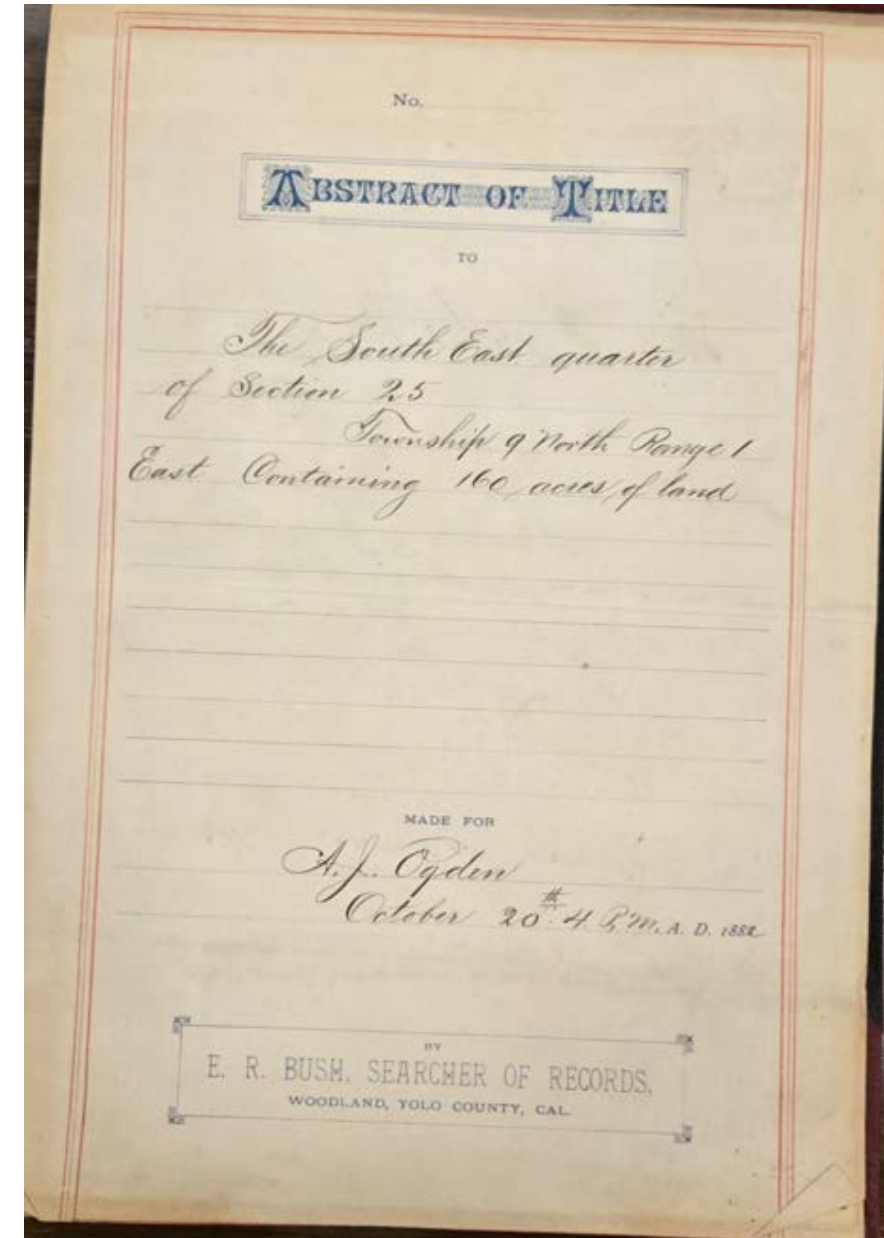
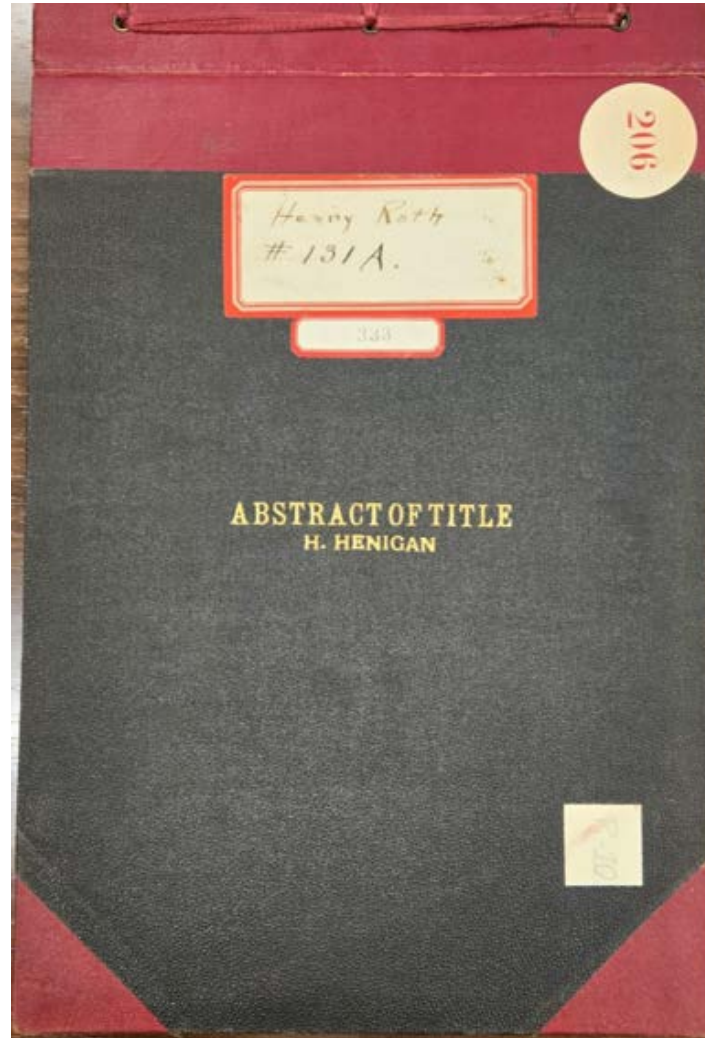
The South East quarter of
Section 25. Township 9 North
Range 1 East Containing 160
acres of land

Made for A. J. Ogden

October 20th, 1882

**By E.R. Bush Searcher of
Records**

D-5537



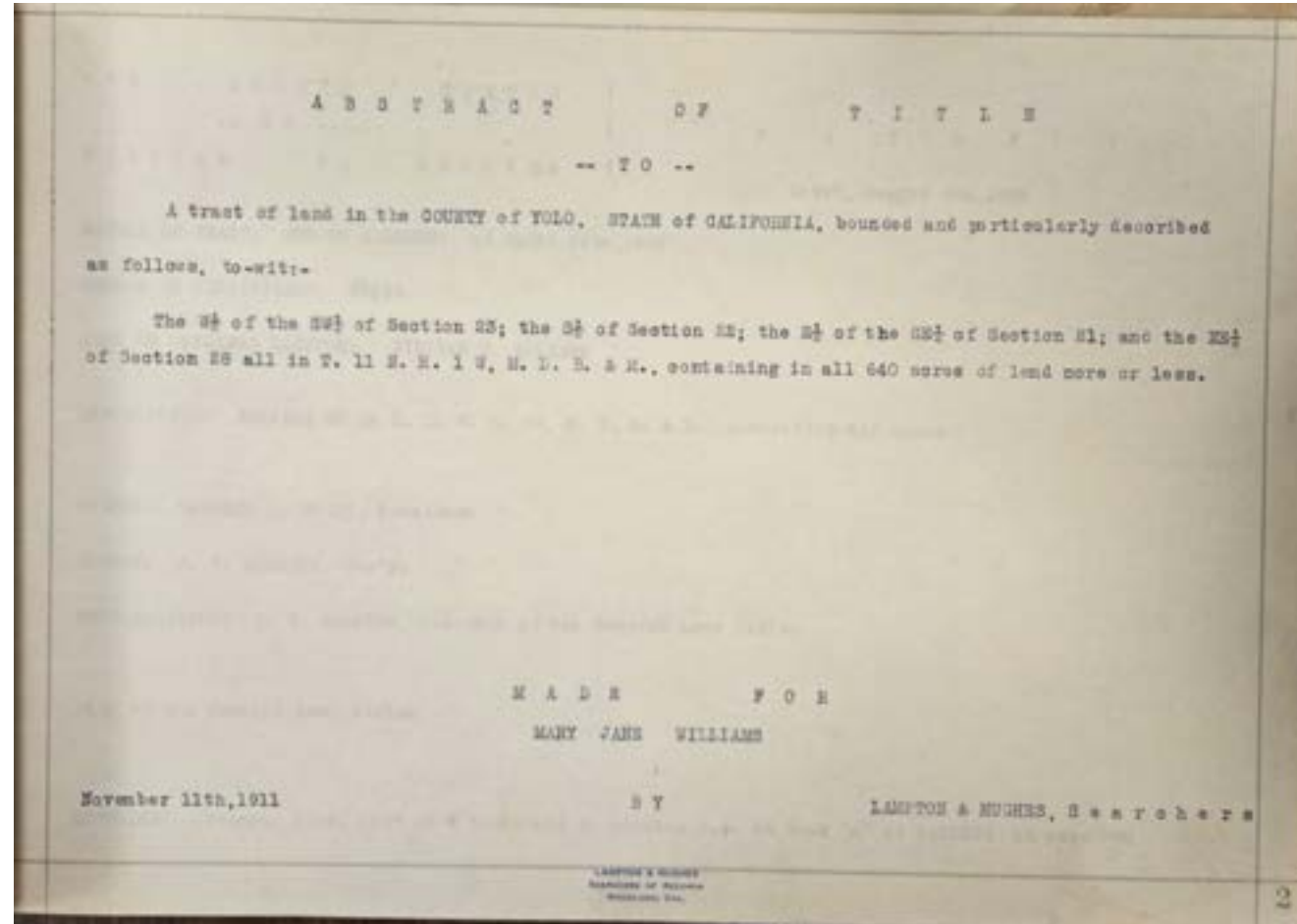
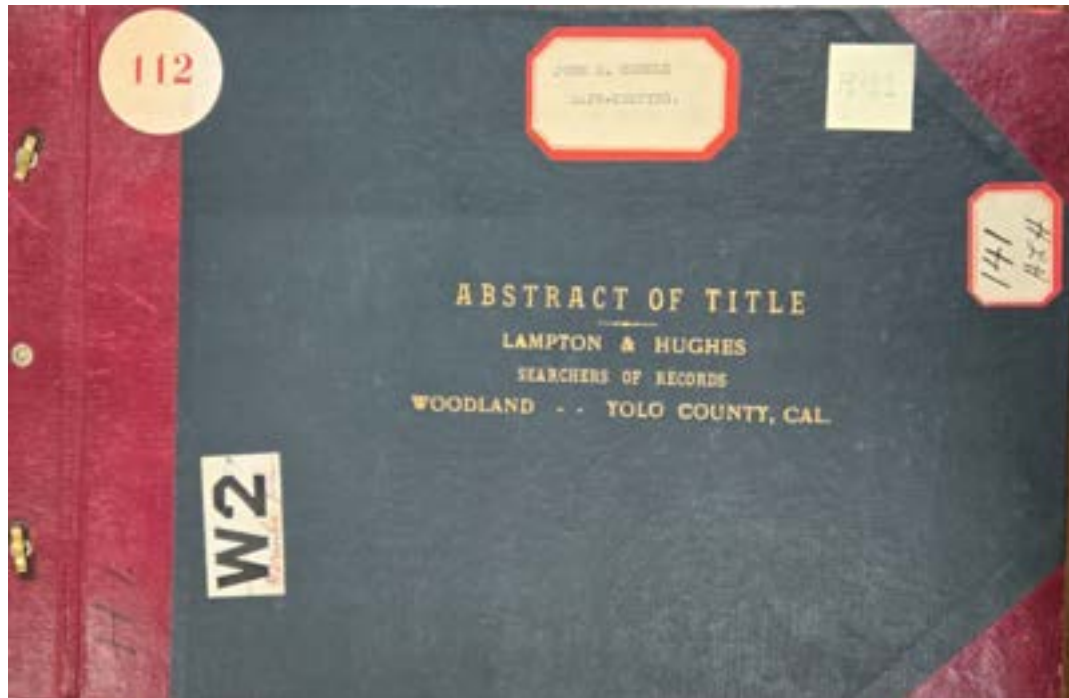
Abstract of Title to

W ½ of the SW1/4 of Section 23; the S1/2 of Section 22; the E ½ of the SE ¼ of Section 21; and the NE ¼ of Section 28 all in T. 11 N. R. 1 W, M. D. B. & M.

Made for Mary Jane Williams

November 11th, 1911

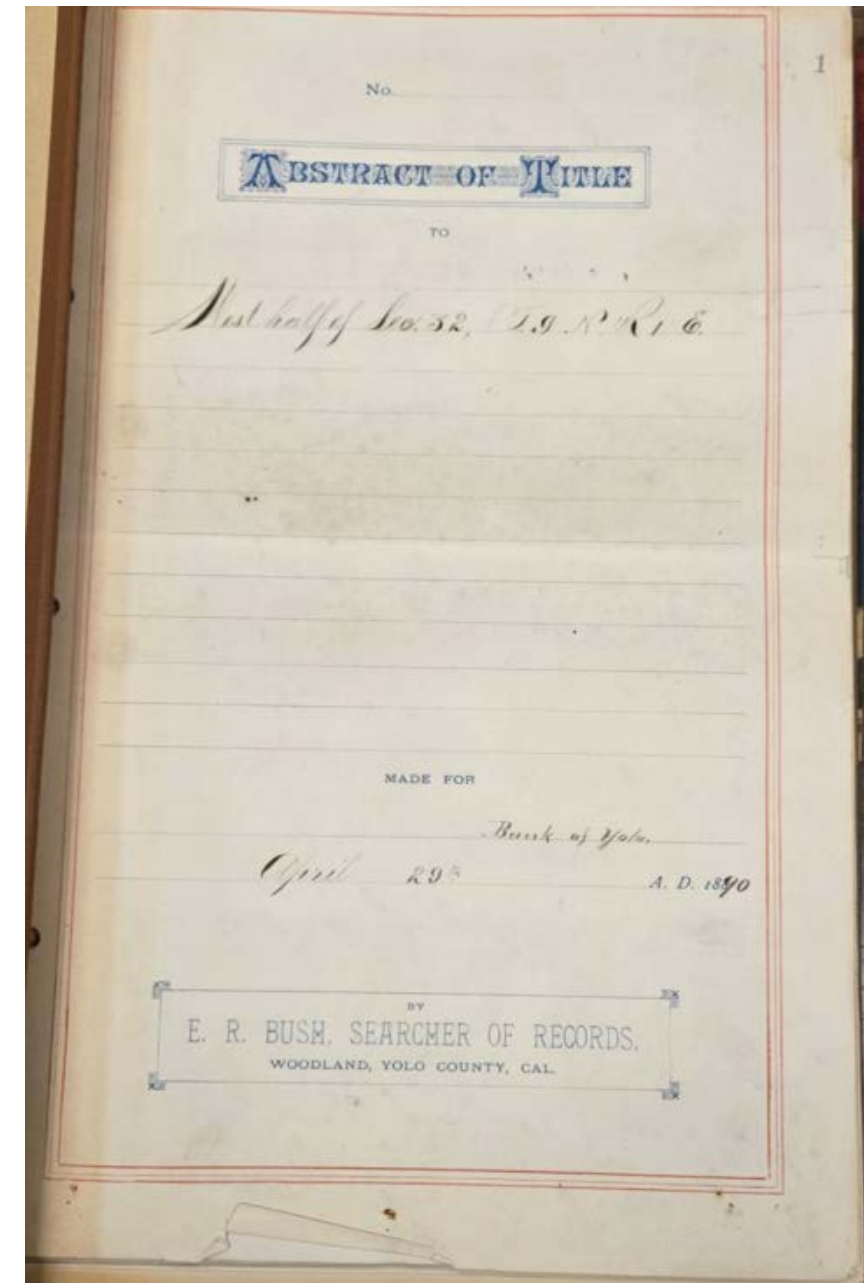
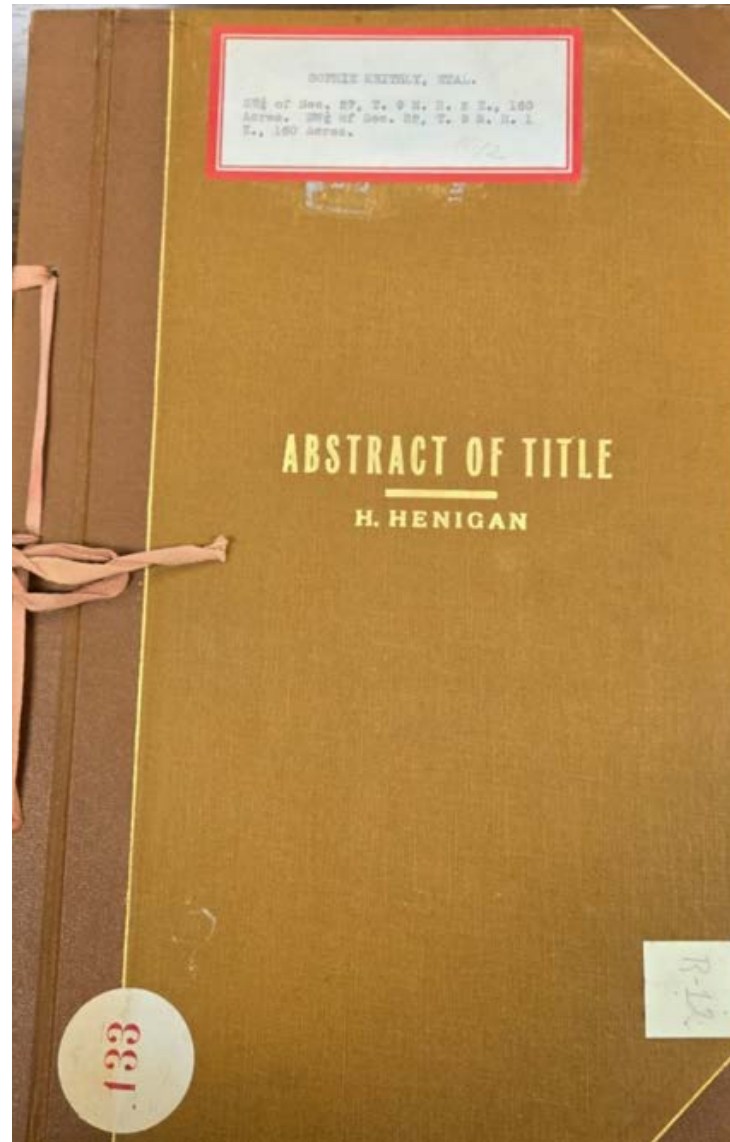
By the Lampton & Hughes, Searchers
D-5538

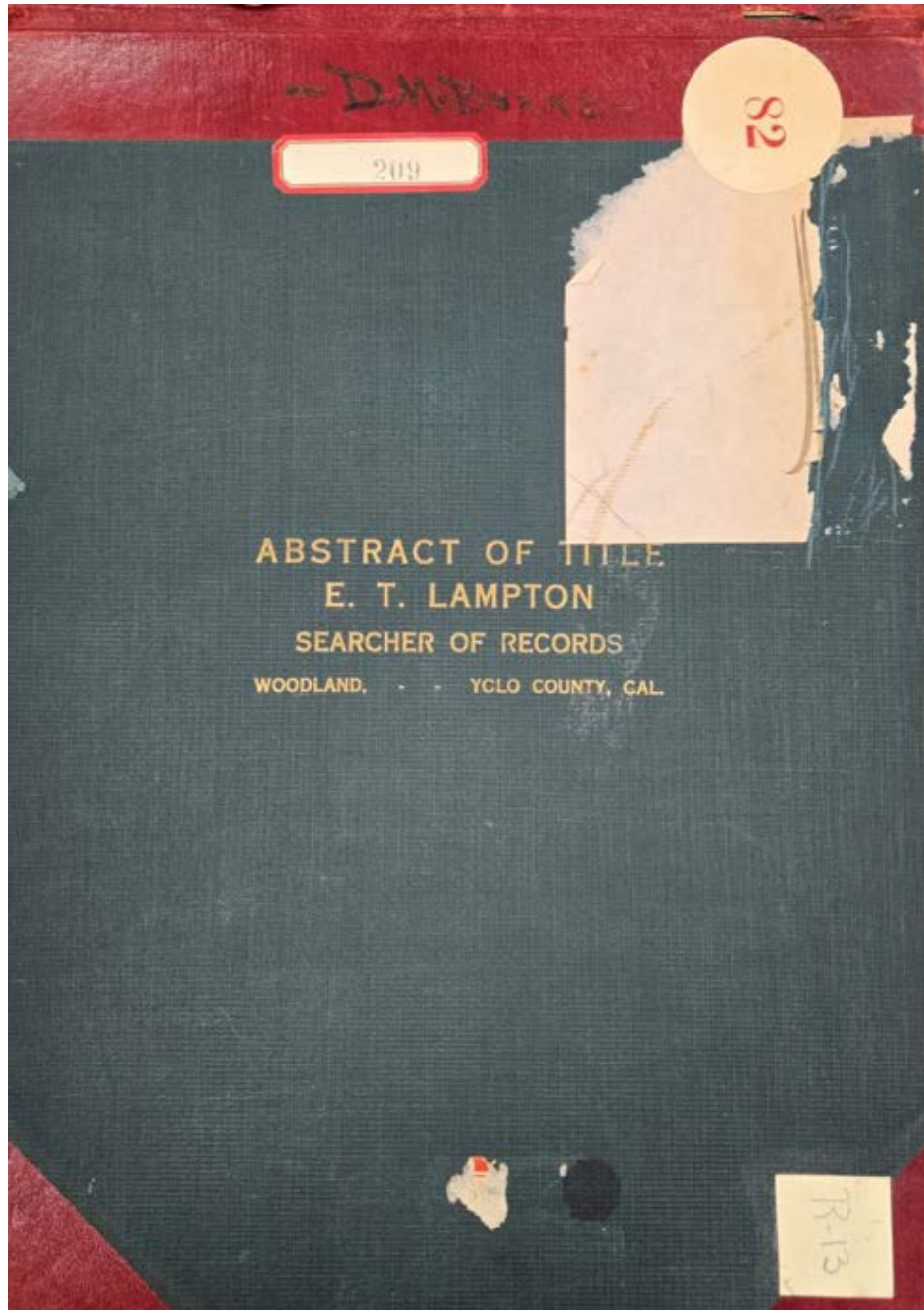


Abstract of Title to
West half of Sec. 32 T. 9 N. R.
1 E.

Made for Bank of Yolo
April 29th, 1890

By E.R. Bush Searcher of
Records
D-5539





Abstract of Title to

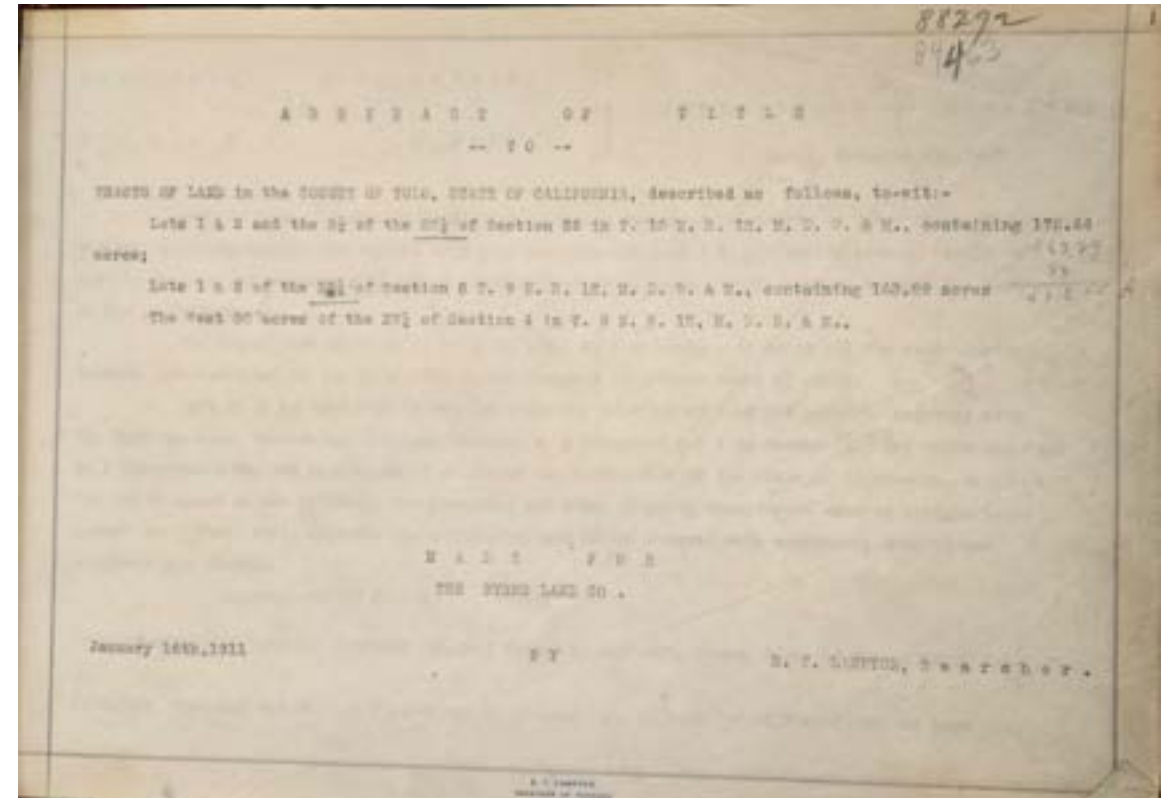
Lots 1 & 2 and the S $\frac{1}{2}$ of the SW $\frac{1}{4}$ of Section 32 in T. 10N. R. 1E, M. D. B. & M. Containing 172.66 acres; Lots 1 & 2 of the NE $\frac{1}{4}$ of Section 5 T. (N. R. 1E, M. D. B. & M., containing 163.89 acres. The west 80 'acres of the NW $\frac{1}{4}$ of Section 4 in T. 9N. R. 1E, M. D. B. & M.

Made for The Byrns Land Co.

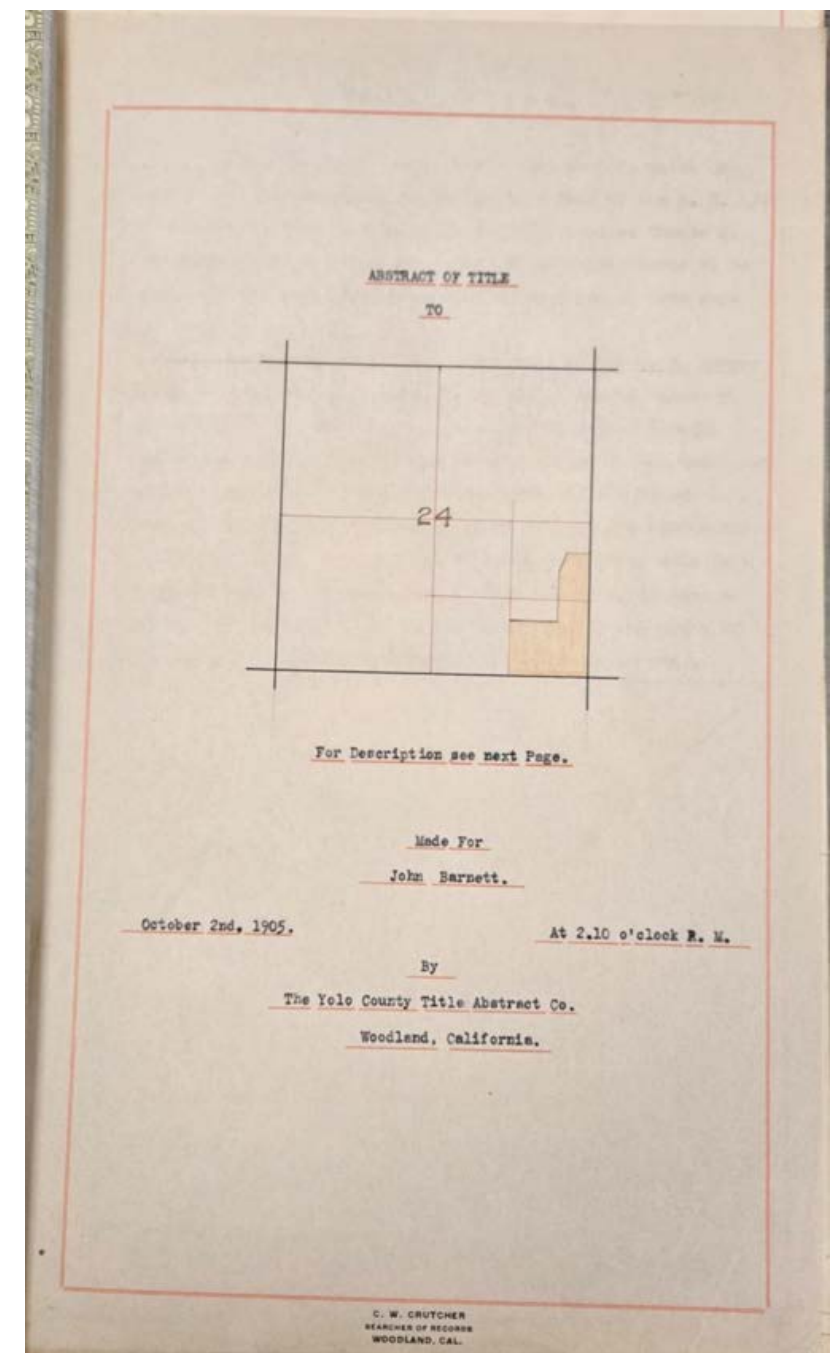
January 16th, 1911

By E. T., Searcher

D-5540



Abstract of Title to
T9N R1E
Made for John Barnett
October 2nd, 1905
By The Yolo County Title Abstract Co.
D-5541



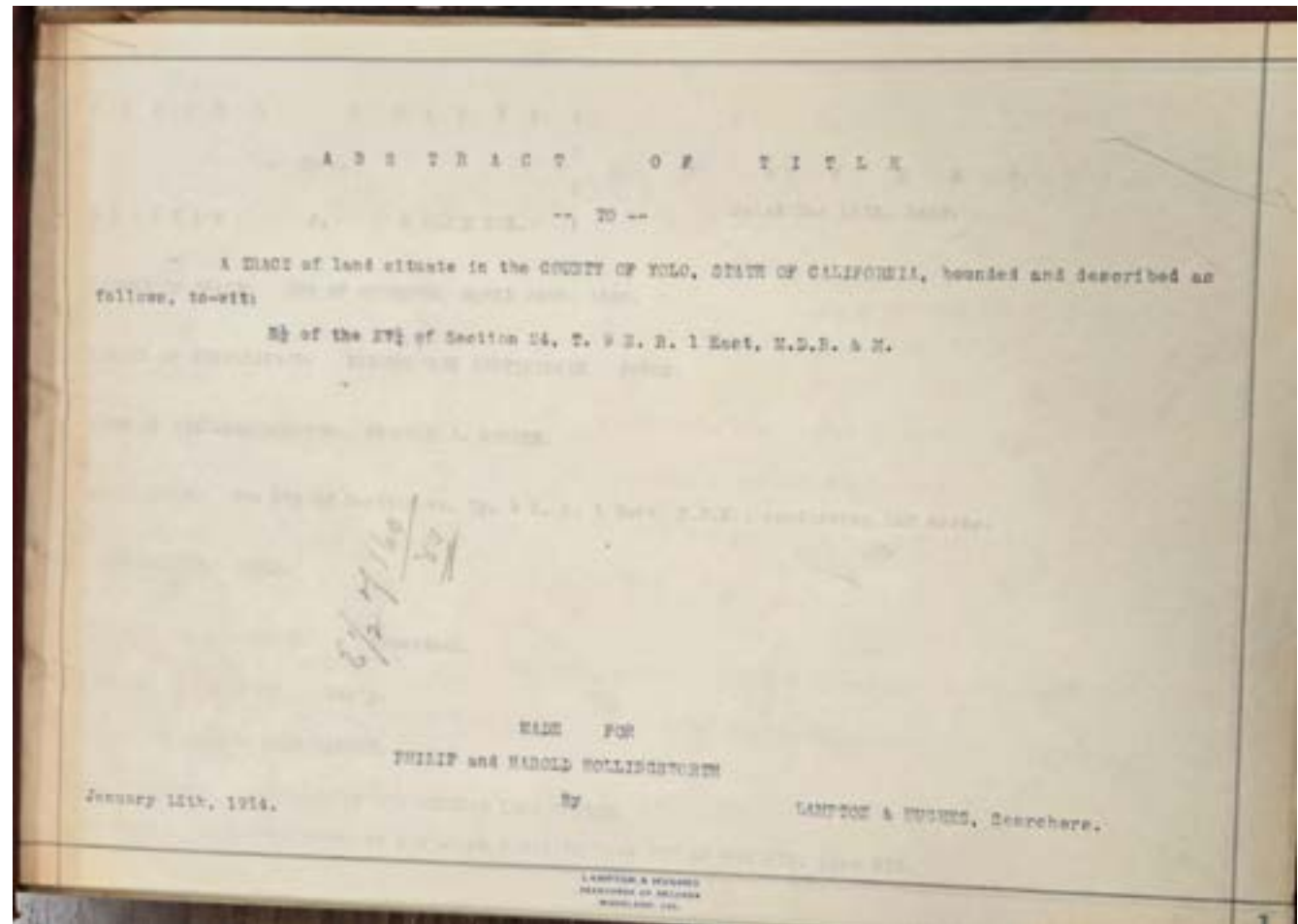
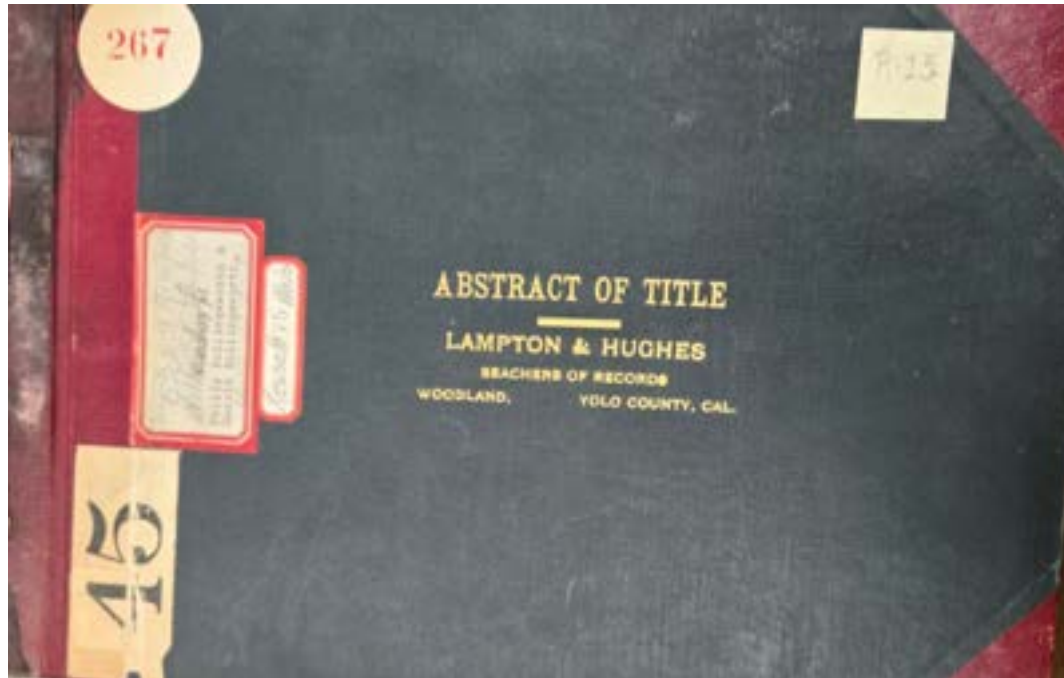
Abstract of Title to

E ½ of the NW ¼ of Section 24, T. 9N. R. 1
East, M.D.B. & M.

Made for Philip and Harold Hollingsworth

January 12th, 1914

By the Lampton & Hughes, Searchers
D-5542



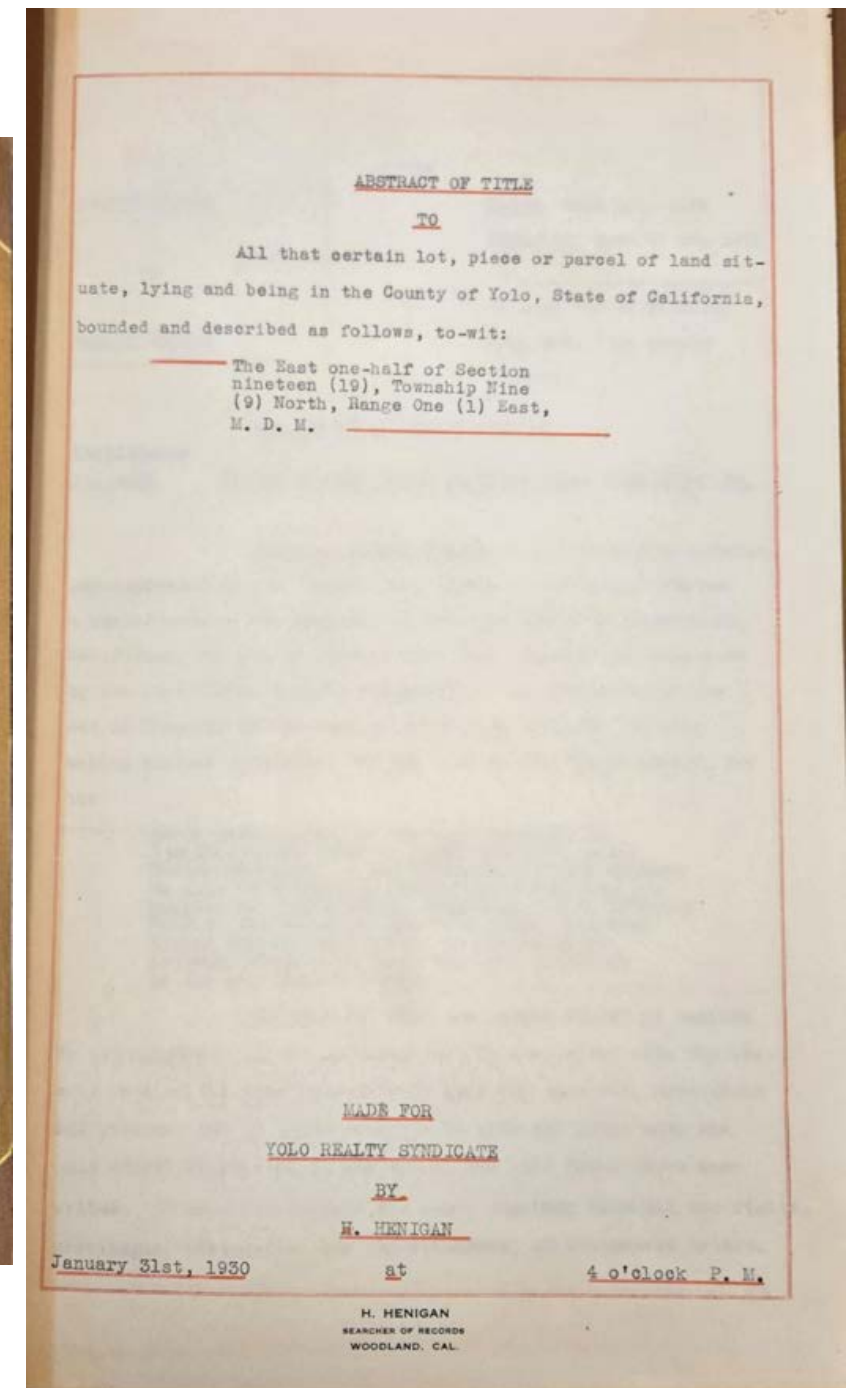
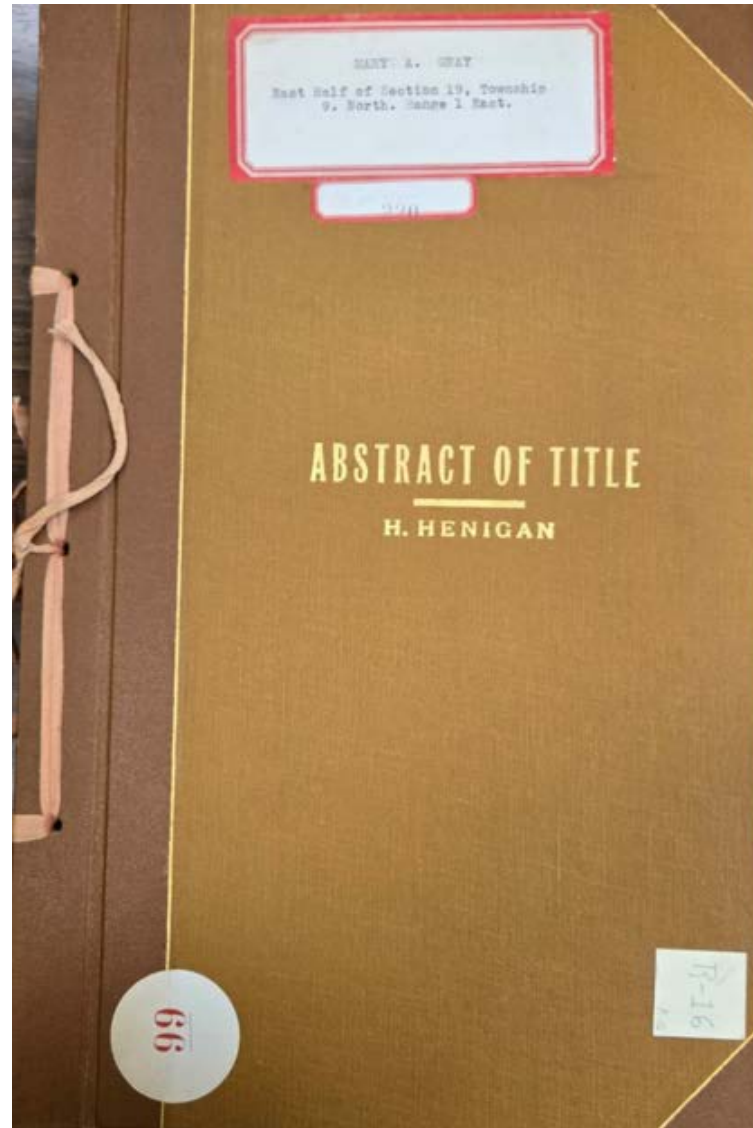
Abstract of Title to
The East one-half of Section
nineteen (19), Township Nine
(9) North, Range One (1) East,
M. D. M.

Made for Yolo Realty
Syndicate

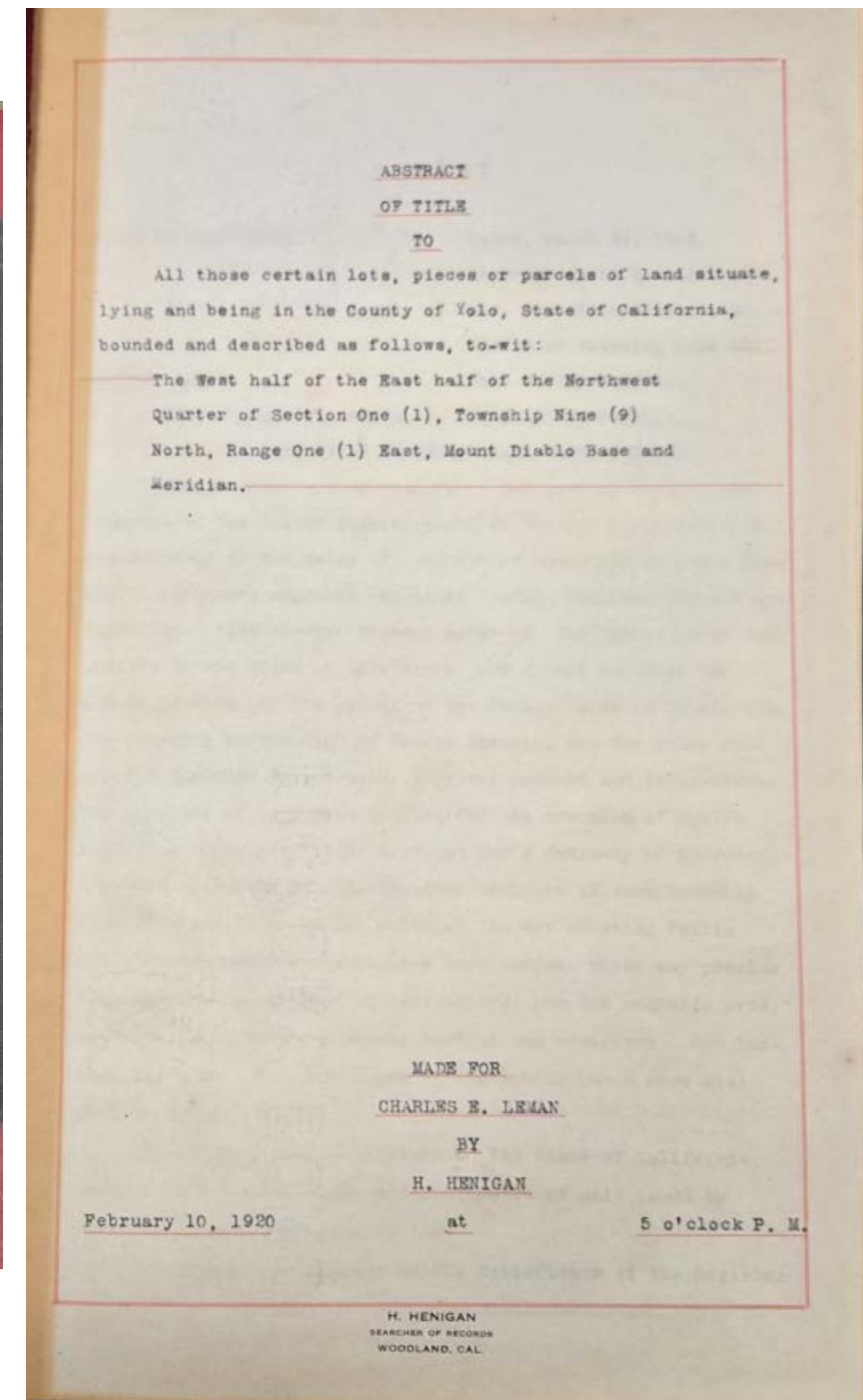
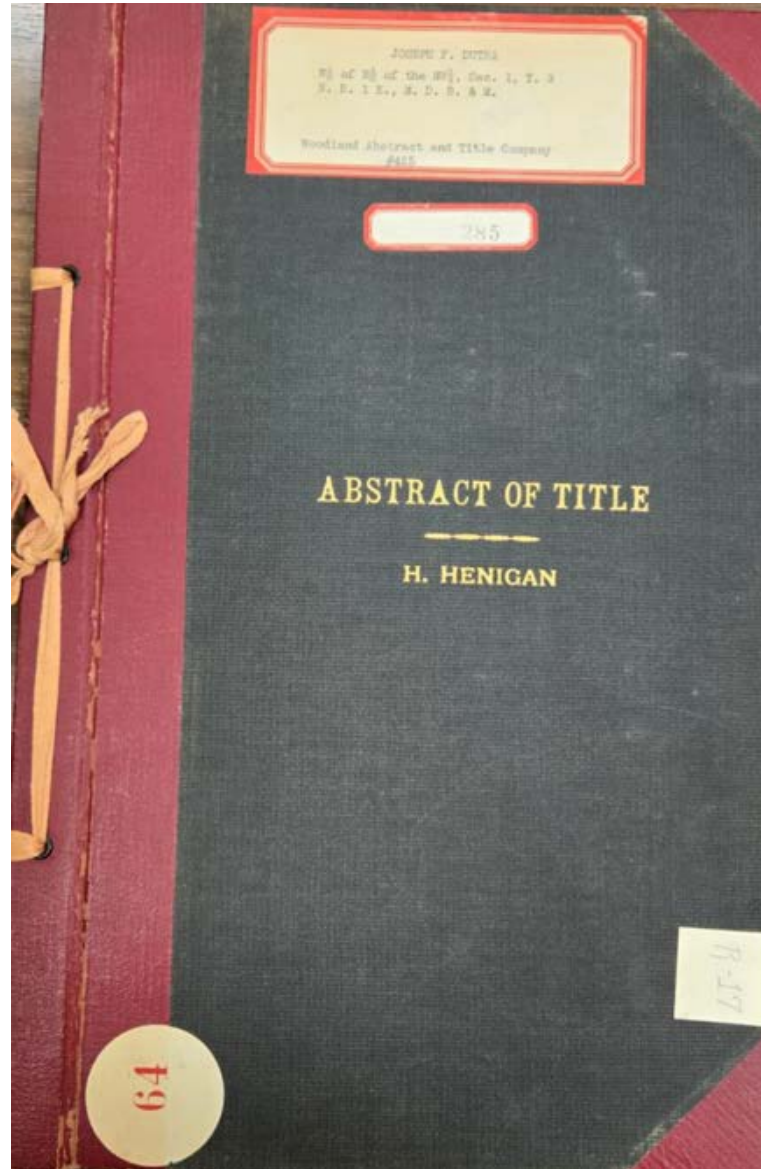
January 31st, 1930

By H. Henigan

D-5543



Abstract of Title to
The West half of the East
half of the Northwest
Quarter of Section One (1),
Township Nine (9) North,
Range One (1) East, Mount
Diablo Base and Meridian
Made for Charles E. Leman
February 10th, 1920
By H. Henigan
D-5544



Abstract of Title to

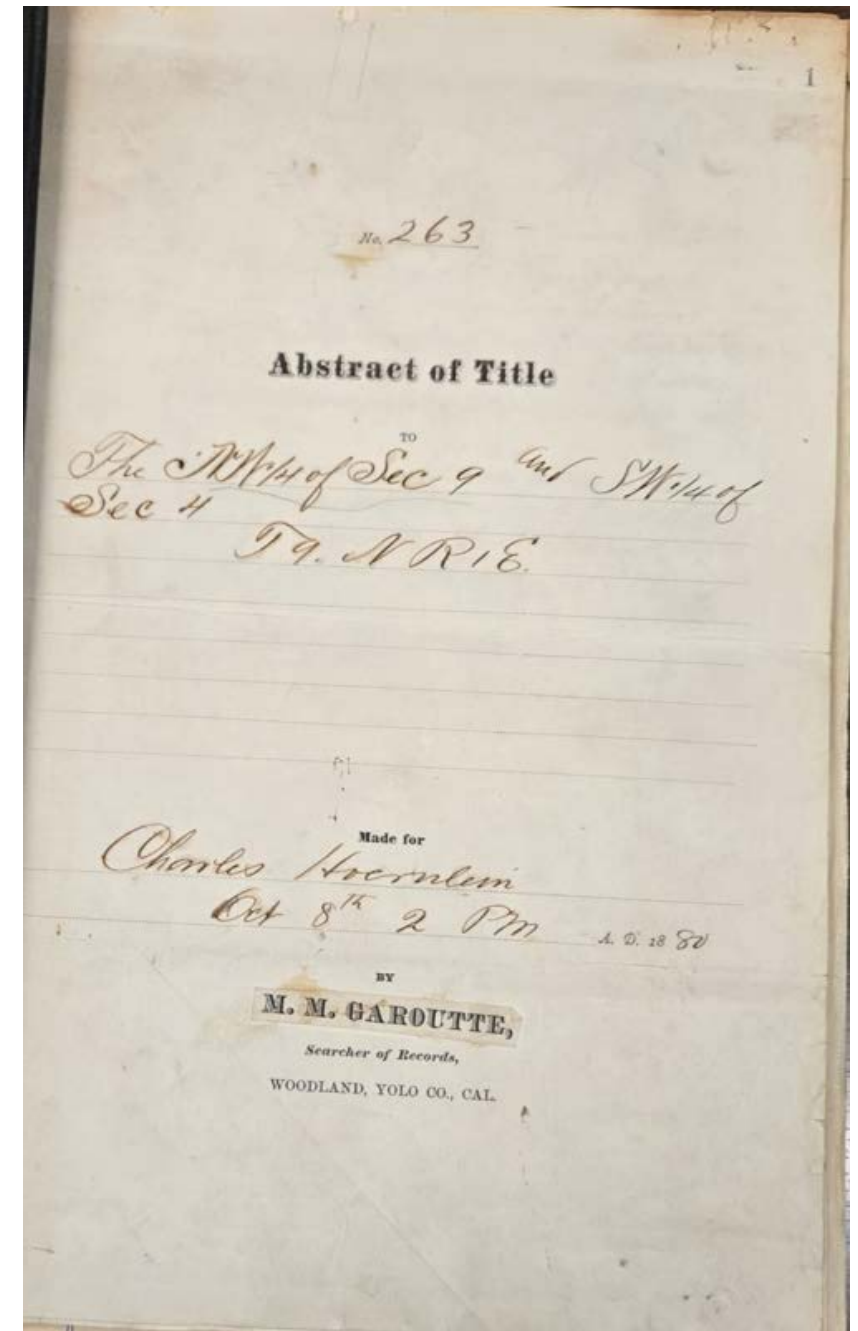
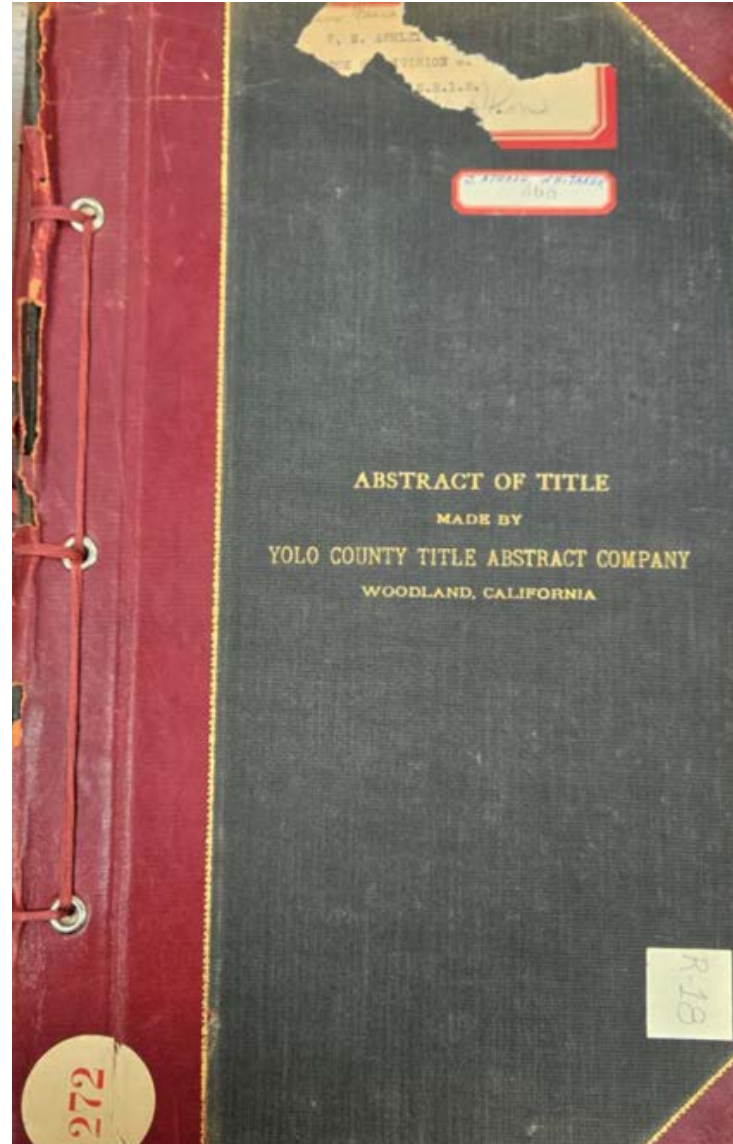
The NW $\frac{1}{4}$ of Sec. 9 and
SW $\frac{1}{4}$ of Sec. 4. T. 9 N R 1E

Made for Charles Hoernlein

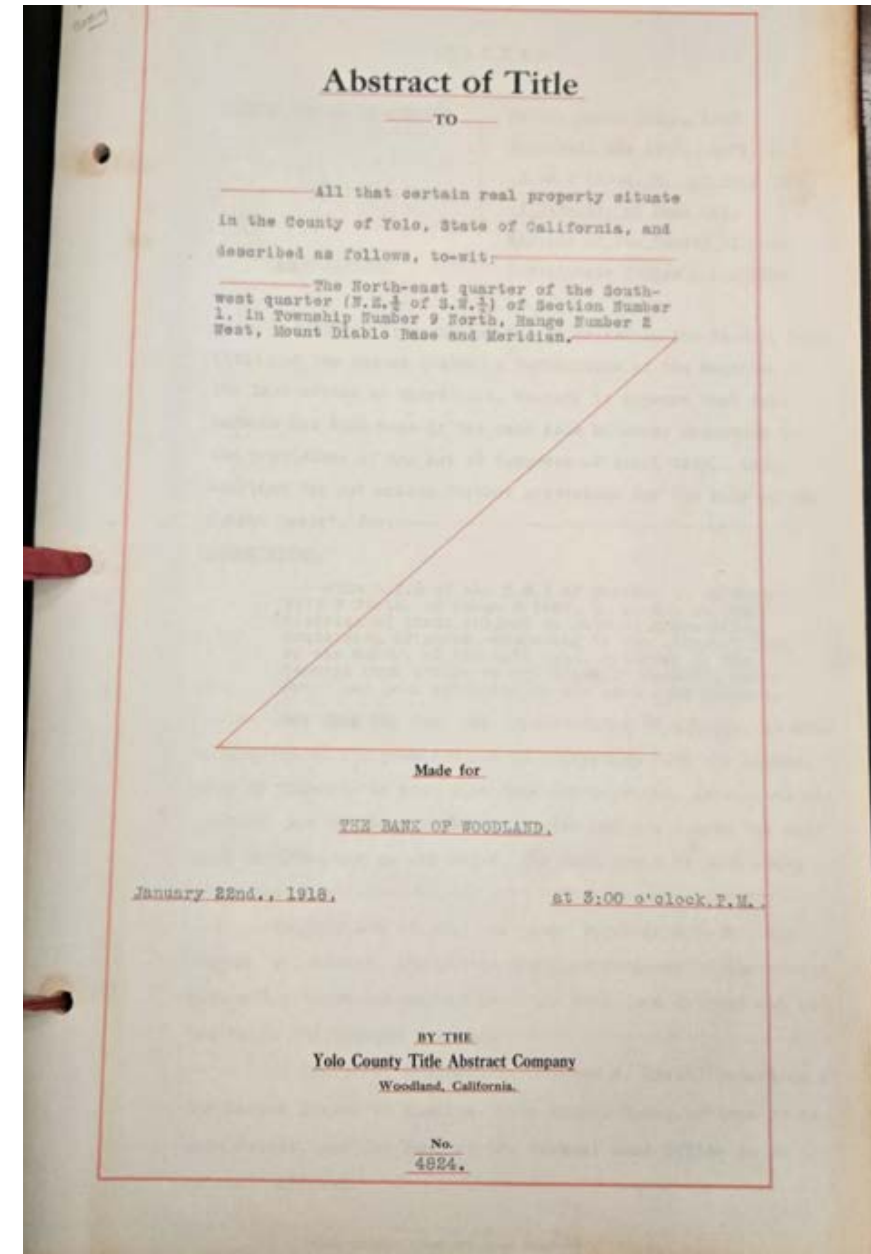
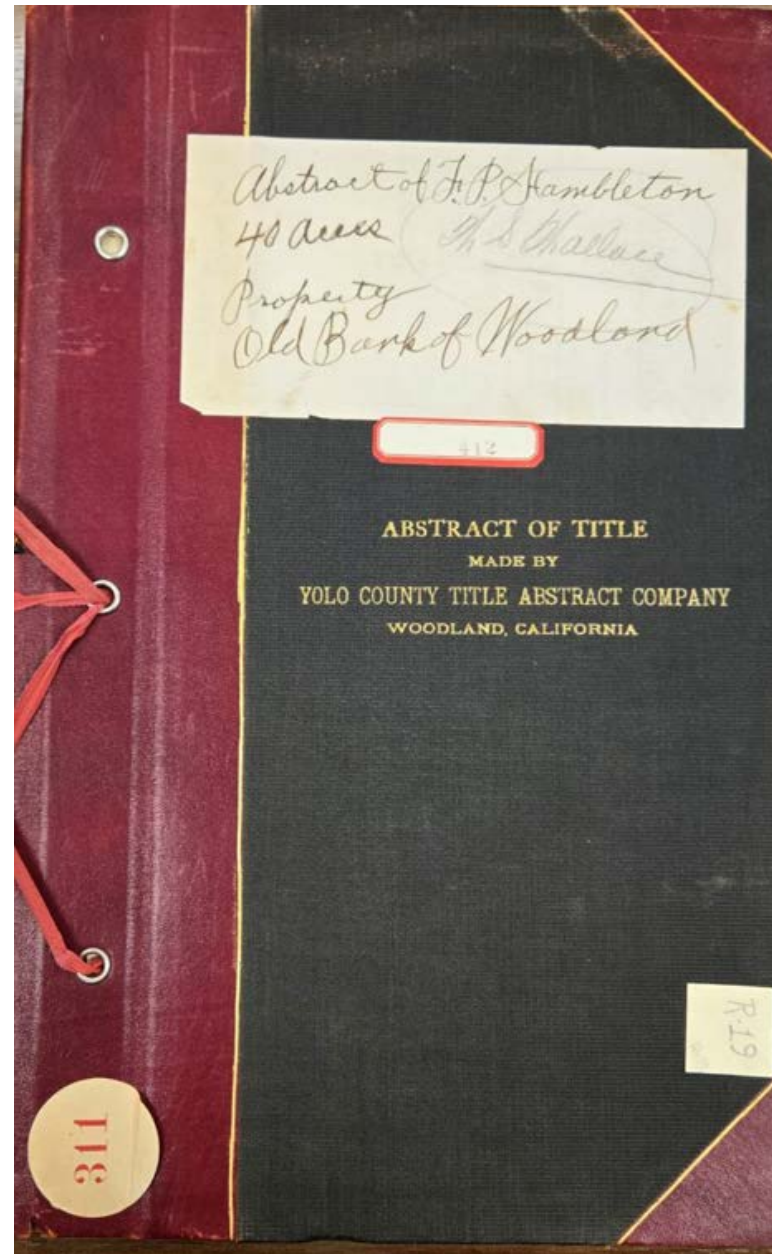
October 8th, 1880

By M. M. Garoutte

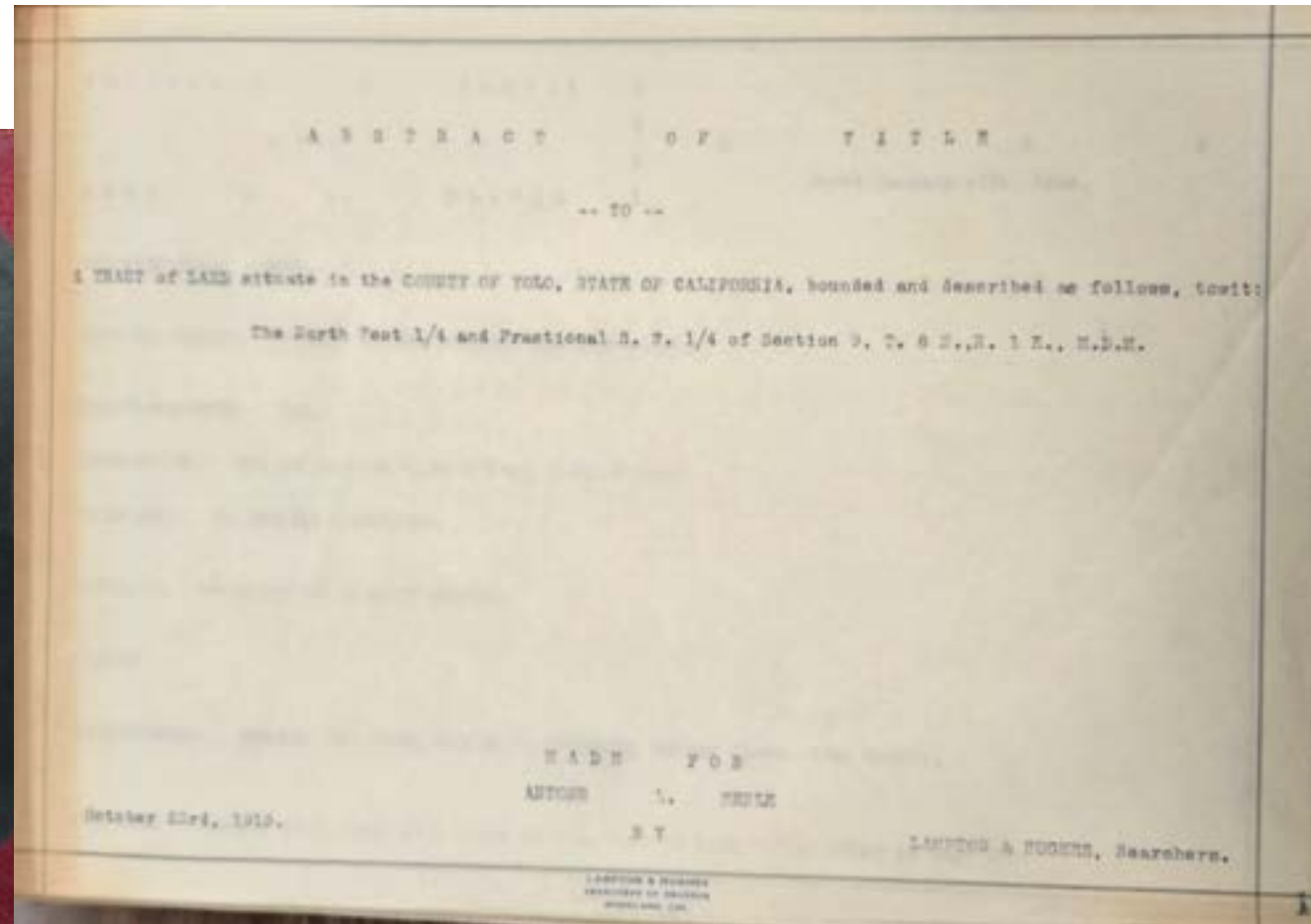
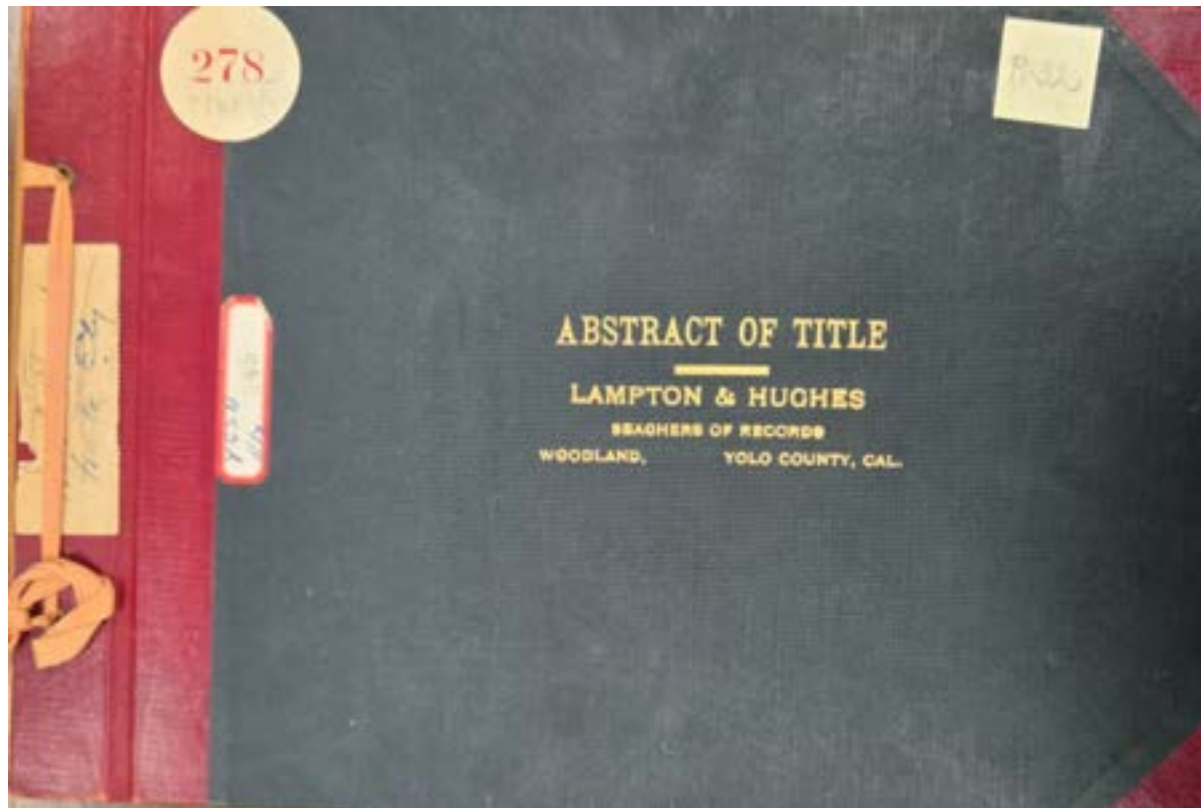
D-5545



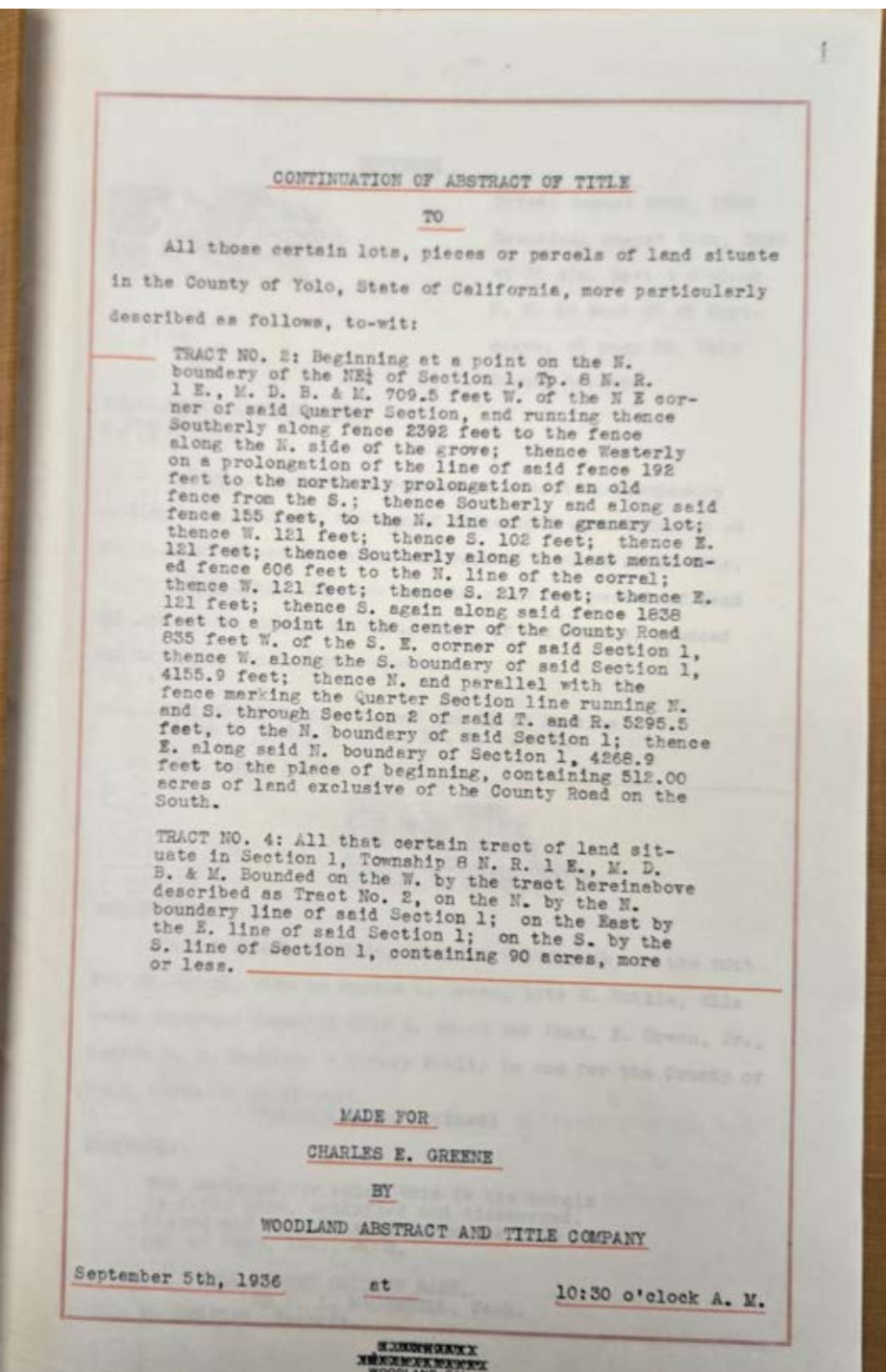
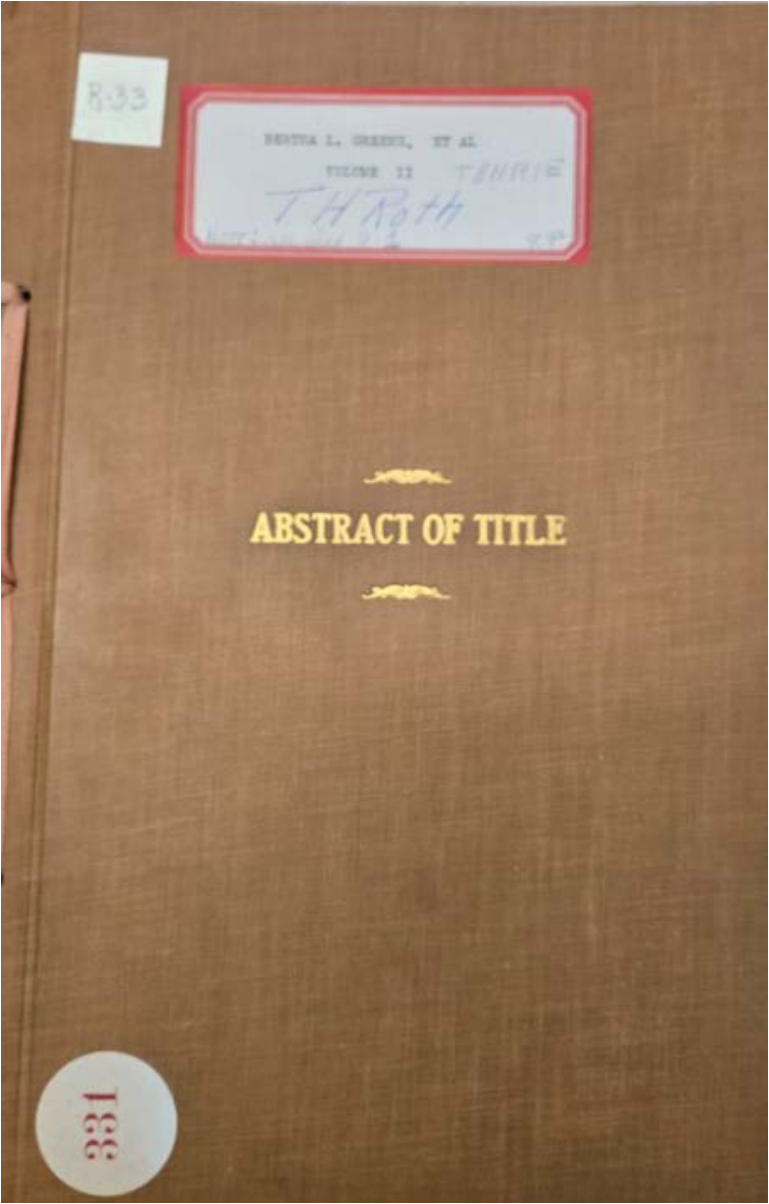
Abstract of Title to
The North-east quarter of
the South-west quarter (N.
E. $\frac{1}{4}$ of S.W. $\frac{1}{4}$) of Section
Number 1, in Township
Number 9 North, range
Number 2 West, Mount
Diablo Base and Meridian
Made for The Bank of
Woodland
January 22nd, 1918
By Yolo County Title
Abstract Company
D-5546



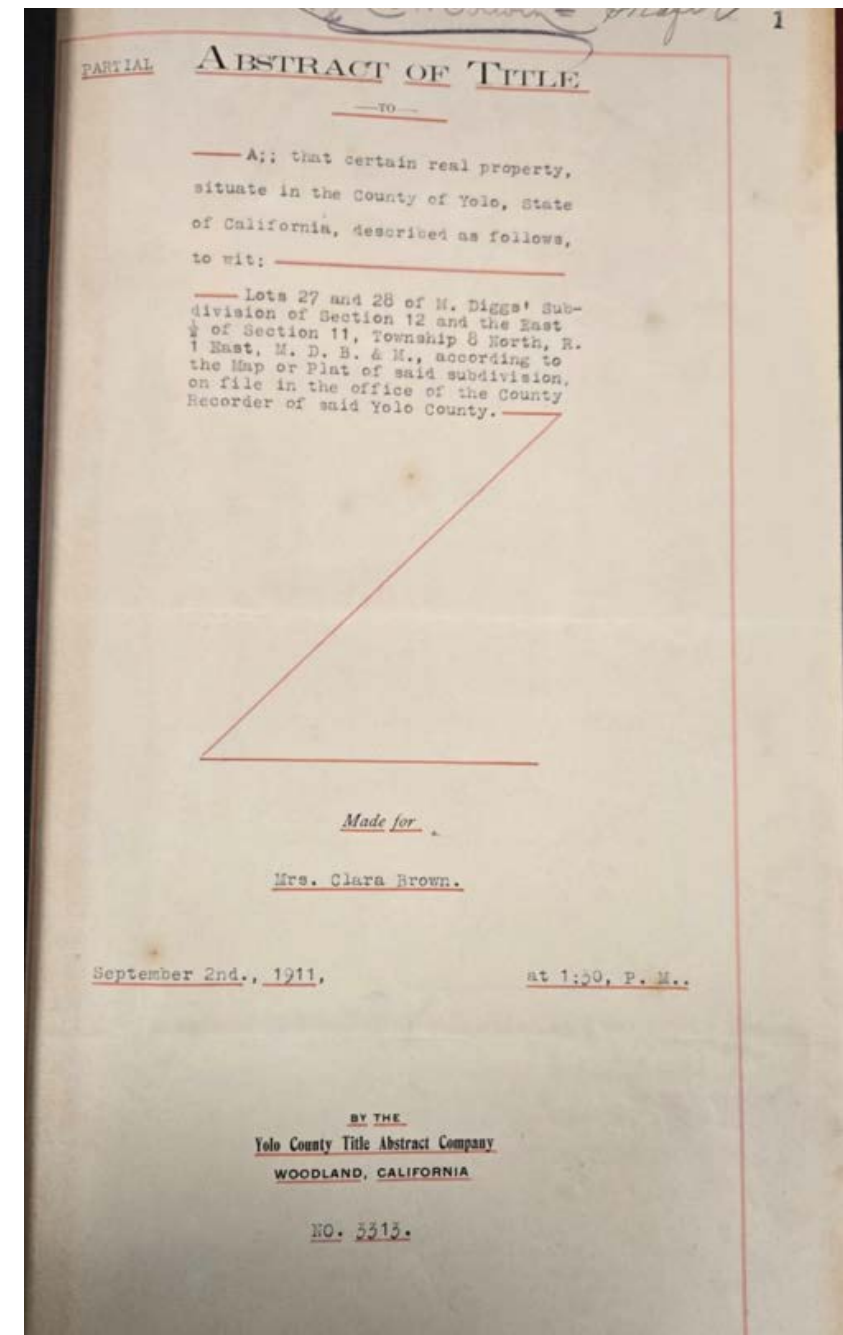
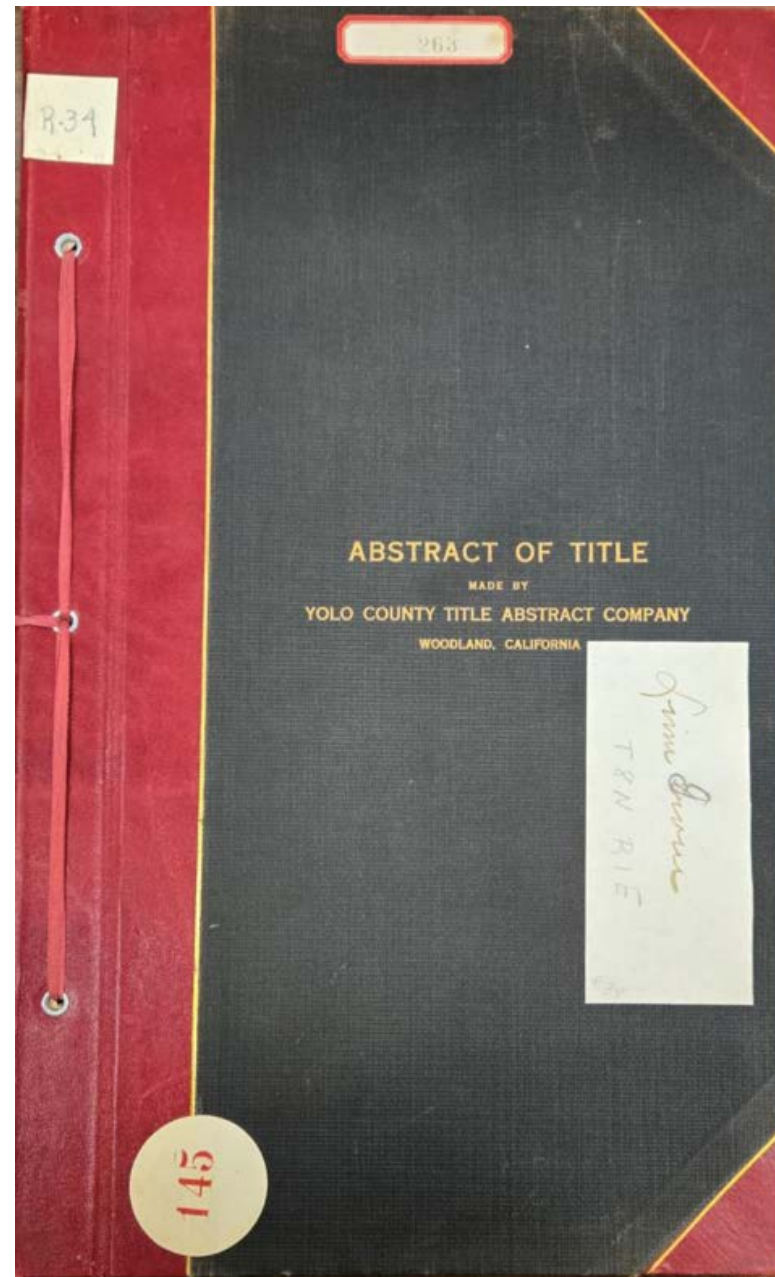
Abstract of Title to
The Northwest $\frac{1}{4}$ and Fractional S. W. $\frac{1}{4}$ of Section 9, T. 8 N., R. 1 E., M.D.M.
Made for Antone L. Henle
October 23d, 1913
By Lampton & Hughes, Searchers
D-5561



Abstract of Title to
2 Tracts of Land (see image)
Made for Charles E. Greene
September 5th, 1936
By Woodland Abstract and
Title Company
D-5562



Abstract of Title to
Lots 27 and 28 of M. Diggs'
Sub-division of Section 12 and
the East ½ of Section 11,
Township 8 North, R. 1 East,
M. D. B. &M.,
Made for Mrs. Clara Brown
September 2nd, 1911
By Yolo County Title Abstract
Company
D-5563

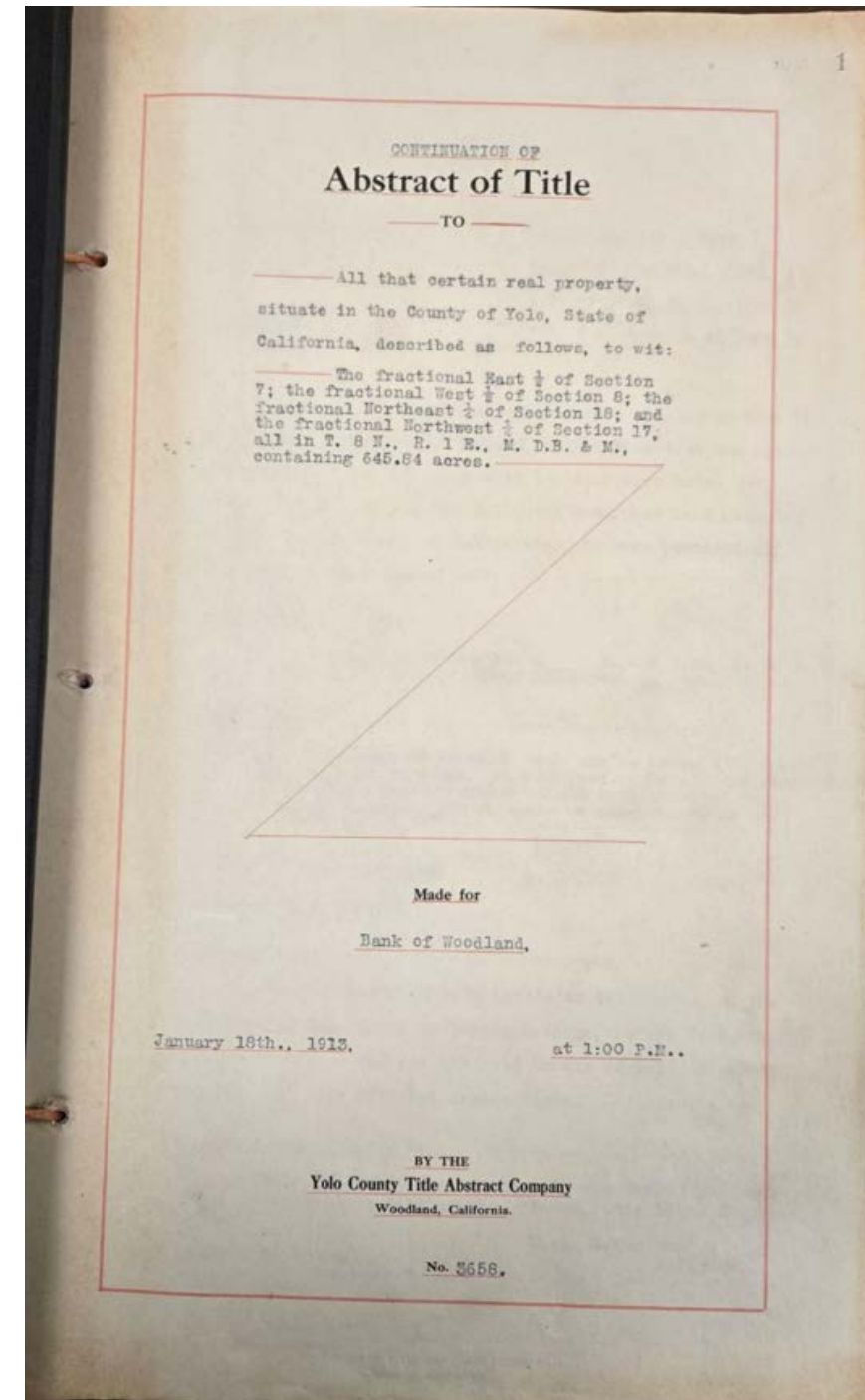
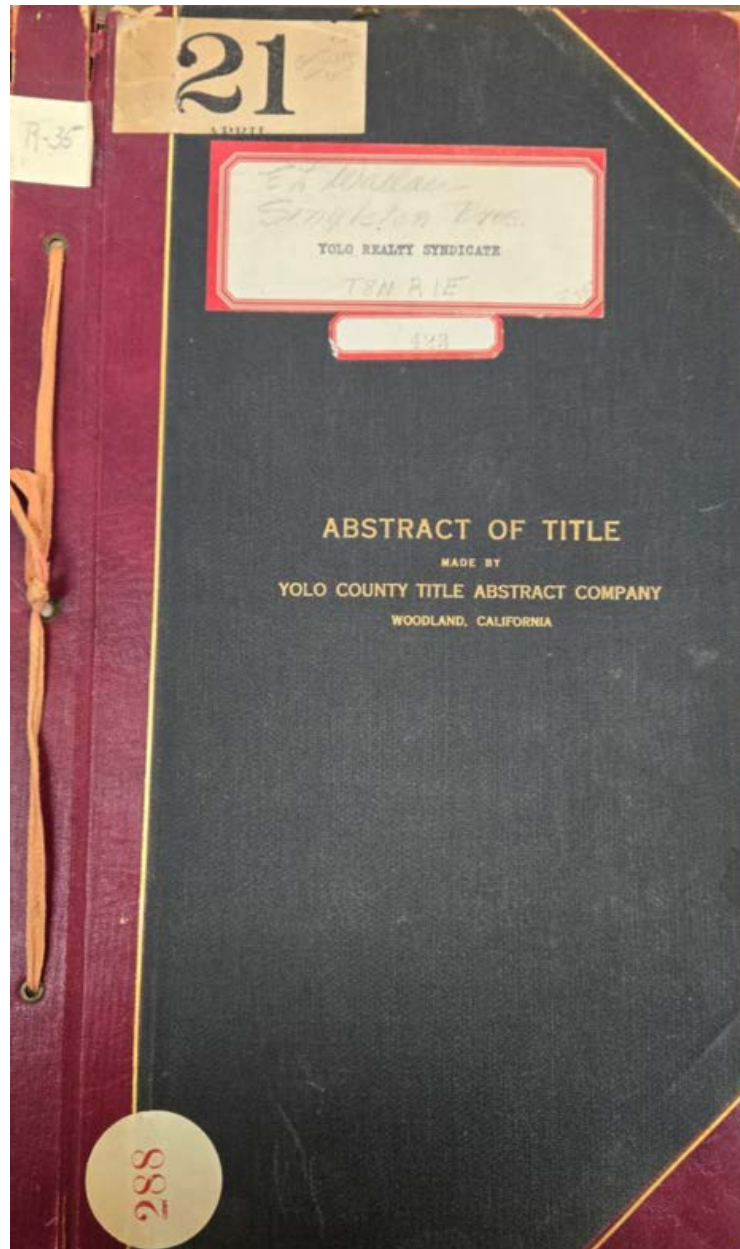


Abstract of Title to

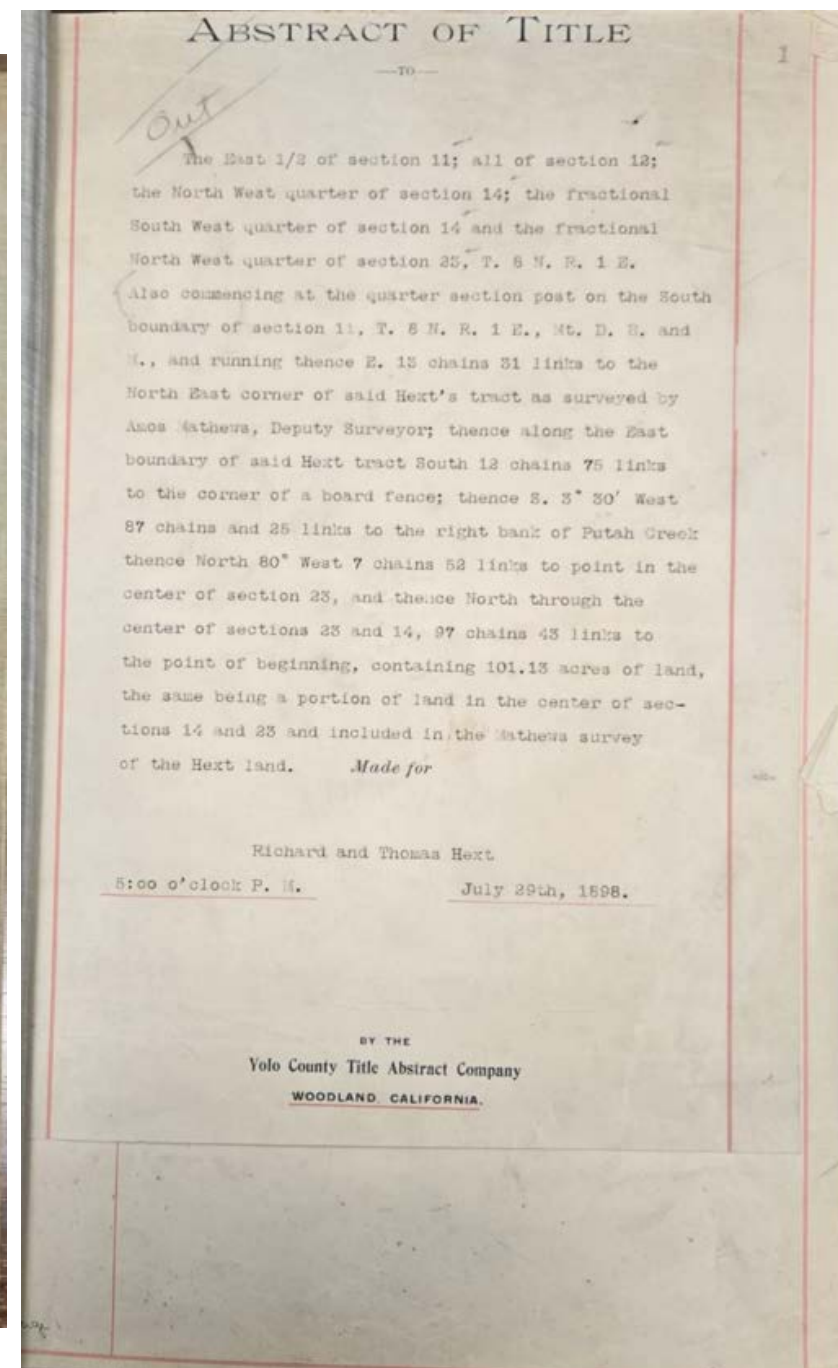
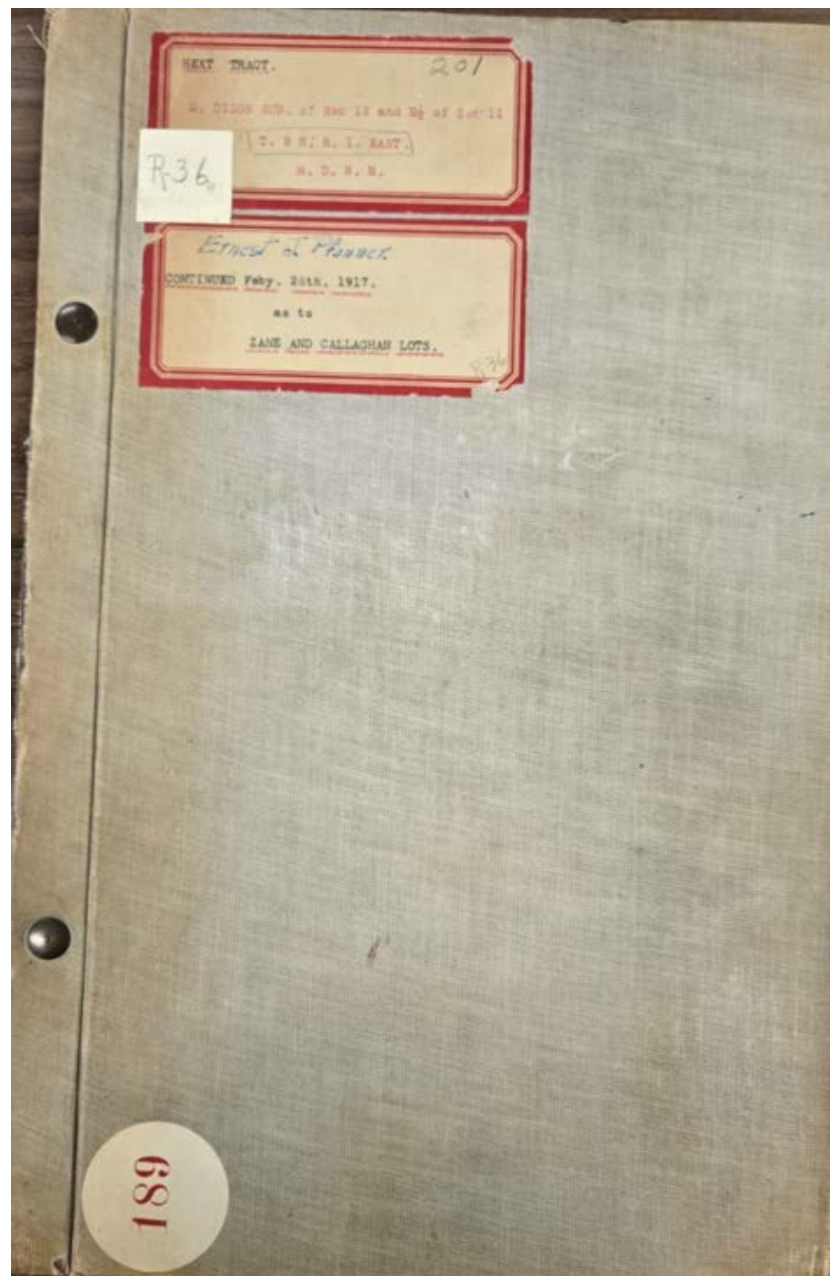
The fractional East ½ of
Section 7; the fractional West
½ of Section 8; the fractional
Northeast ¼ of Section 18;
and the fractional Northwest
¼ of Section 17, all in T. 8 N.,
R. 1 E., M. D. B. & M.,
containing 645.84 acres.

Made for Bank of Woodland
January 18th, 1913

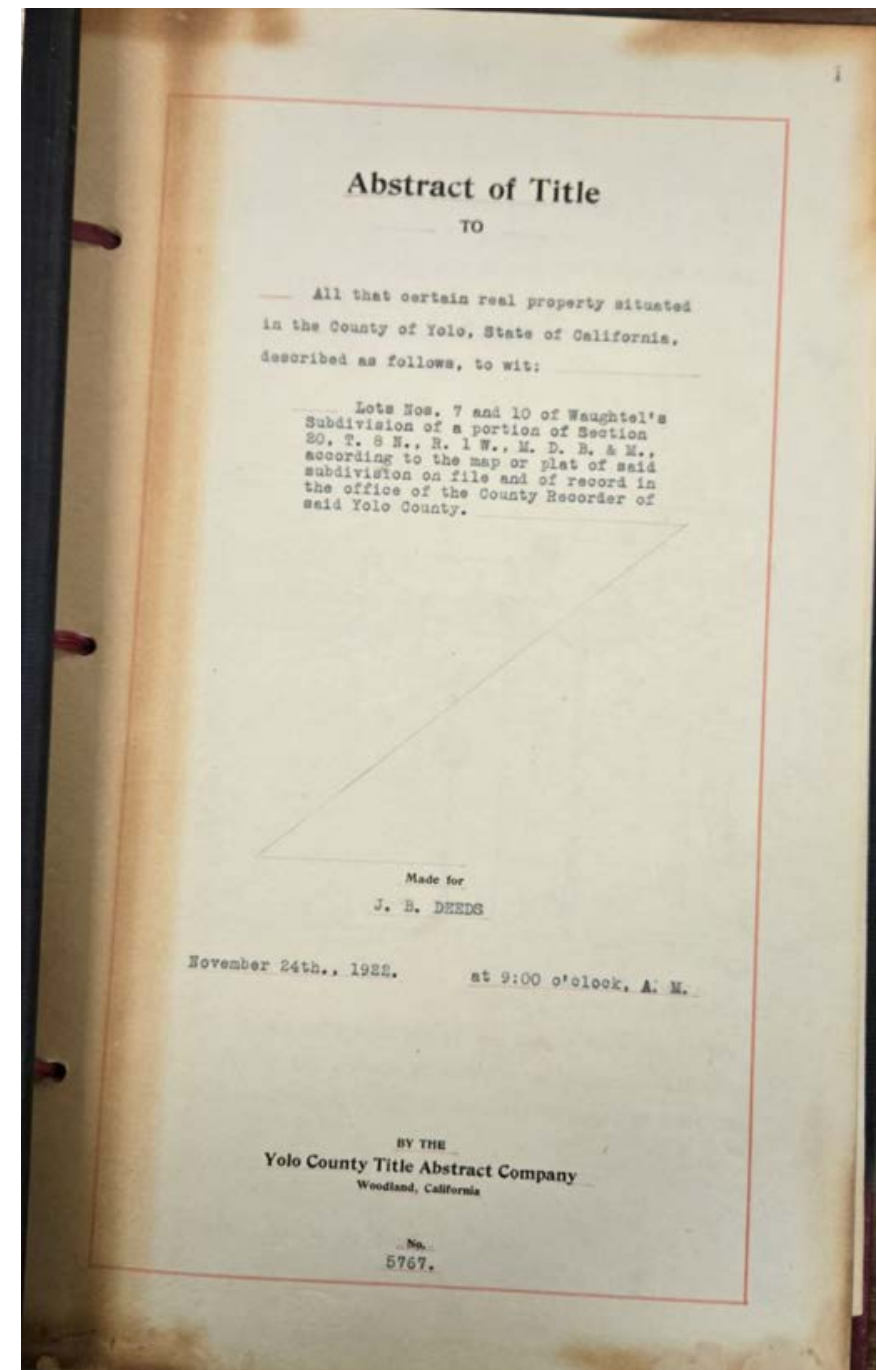
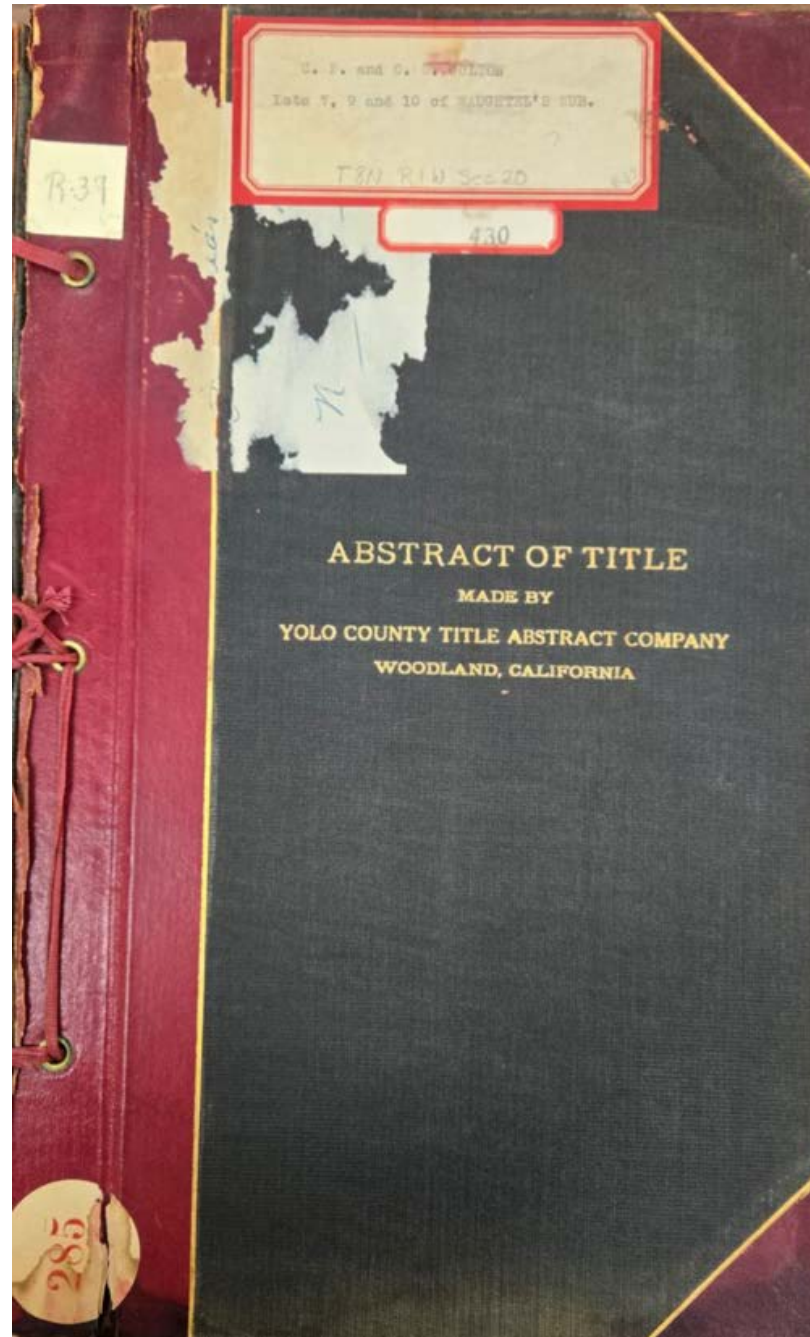
By Yolo County Title Abstract
Company
D-5564



Abstract of Title to
(see image)
Made for Richard and Thomas
Hext
July 29th, 1898
By Yolo County Title Abstract
Company
D-5565



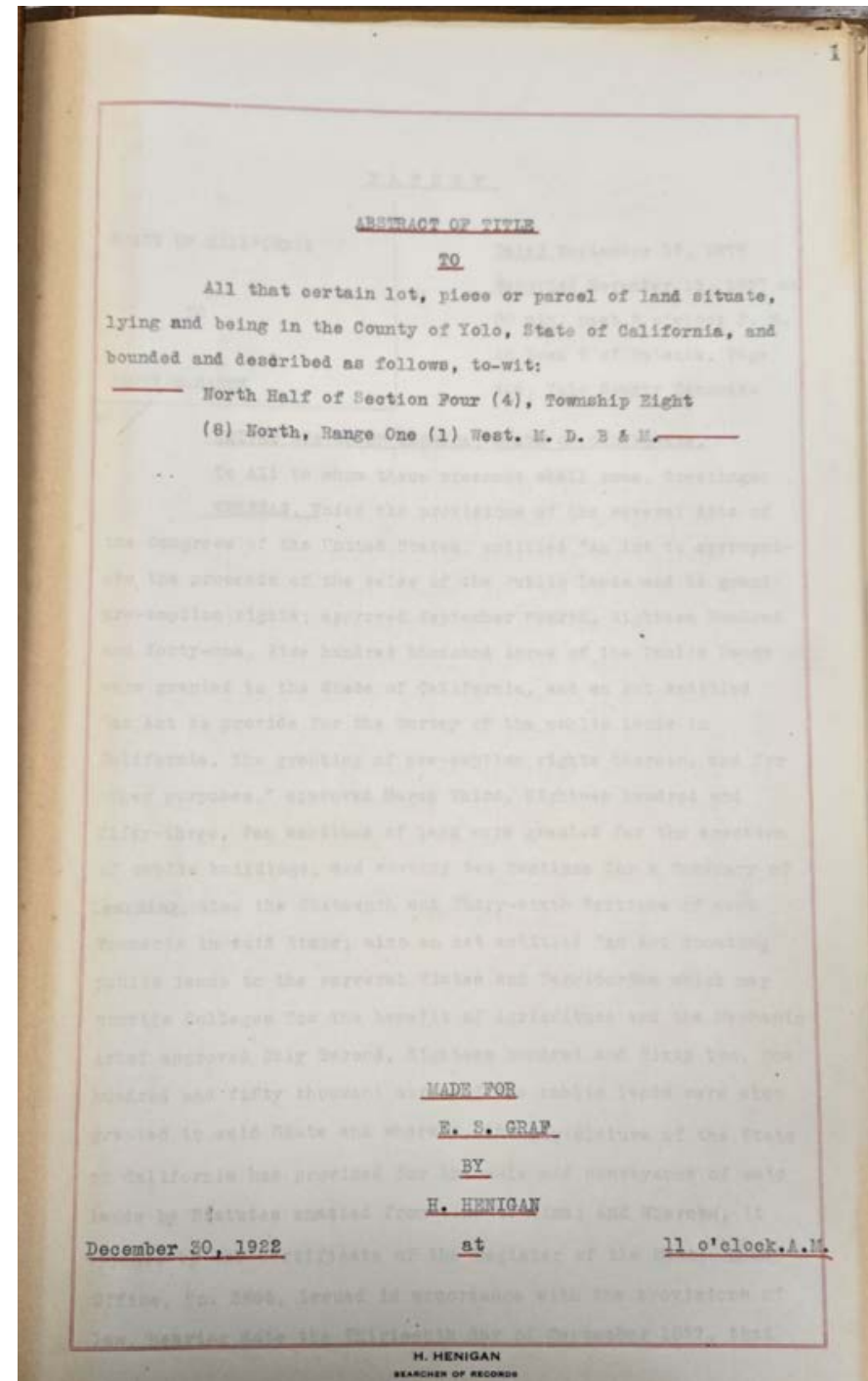
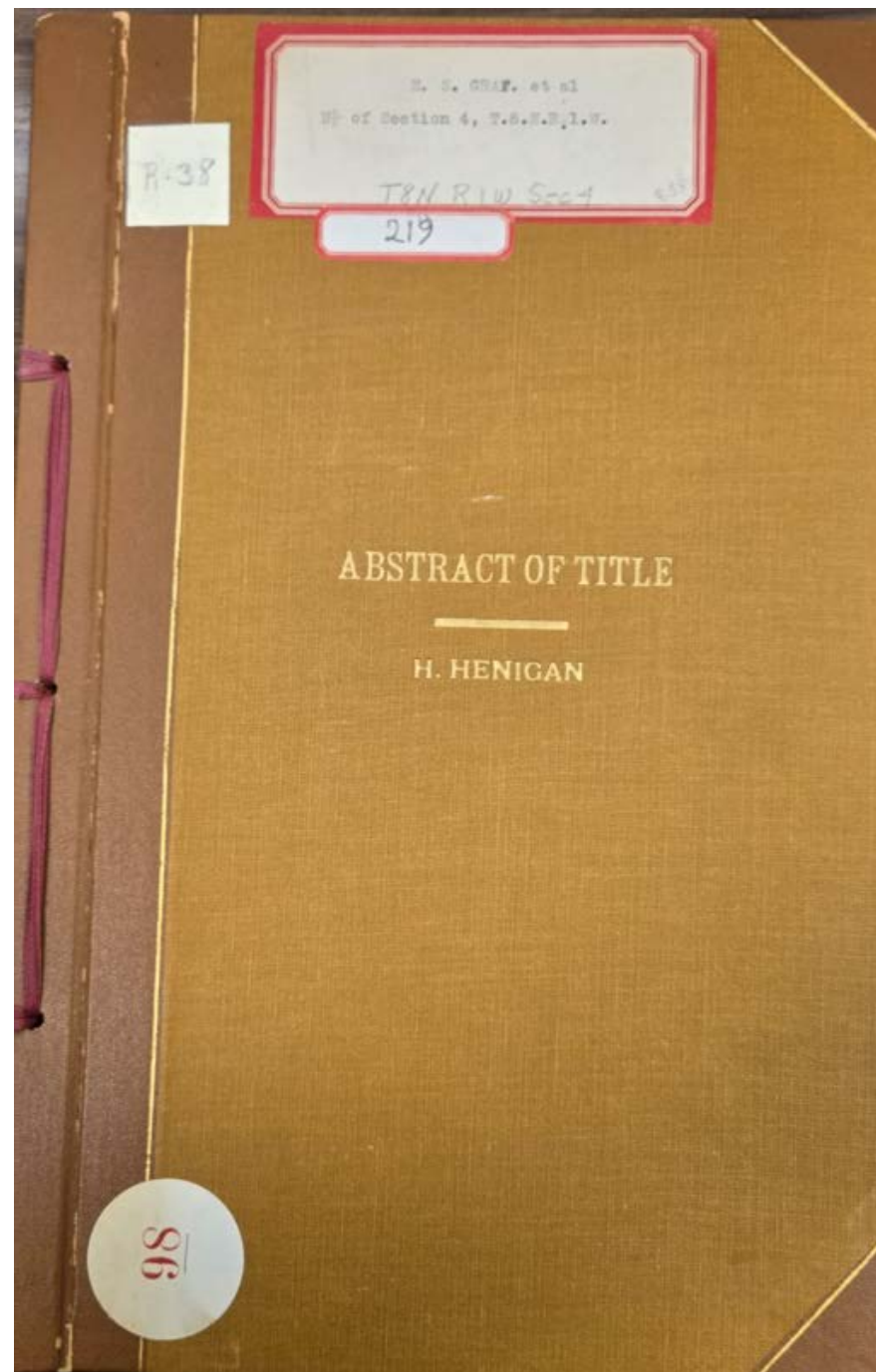
Abstract of Title to
Lots Nos. 7 and 10 of
Waughtel's Subdivision of a
portion of Section 20, T. 8N.,
R. 1 W., M. D. B. & M.,
Made for J. B. Deeds
November 24th, 1922
By Yolo County Title Abstract
Company
D-5566



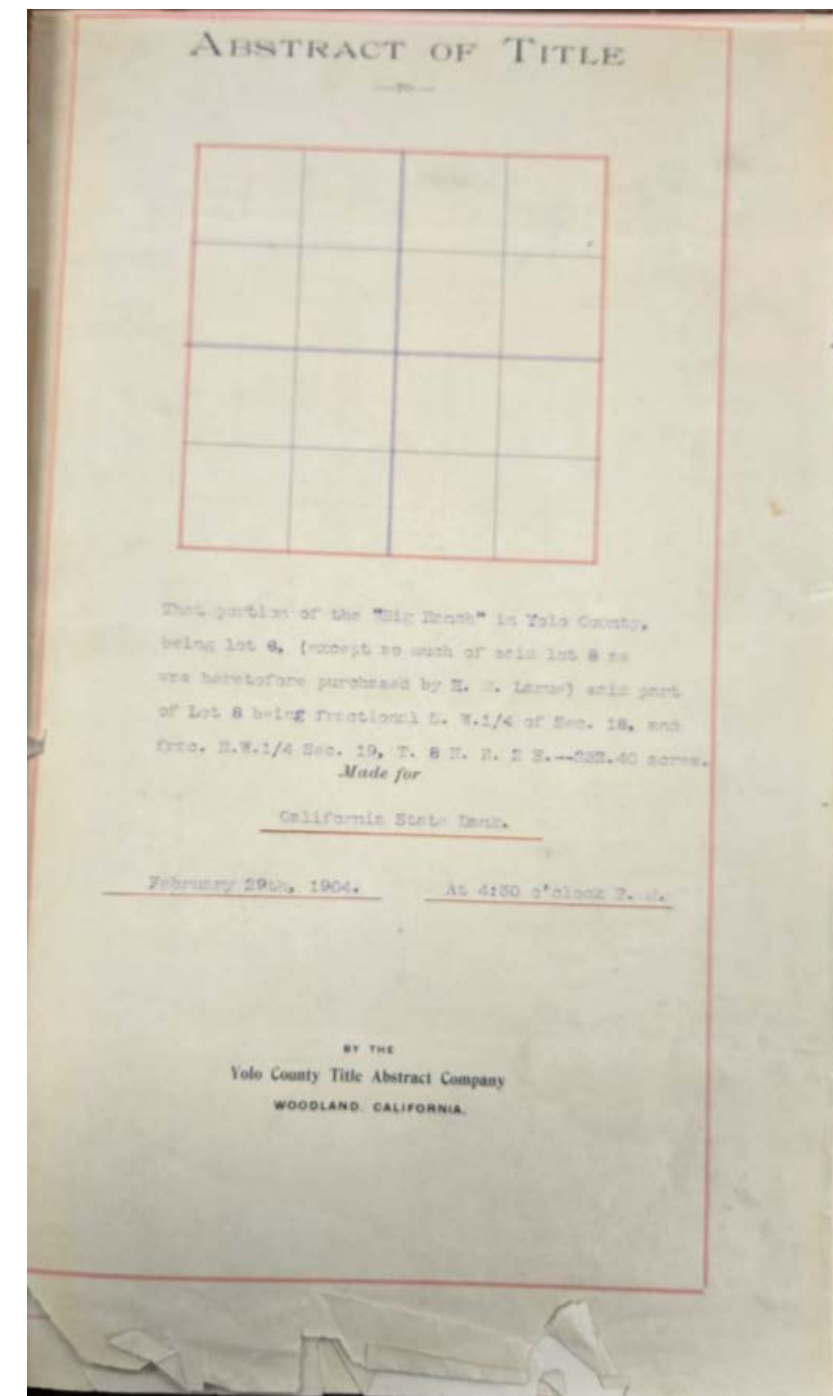
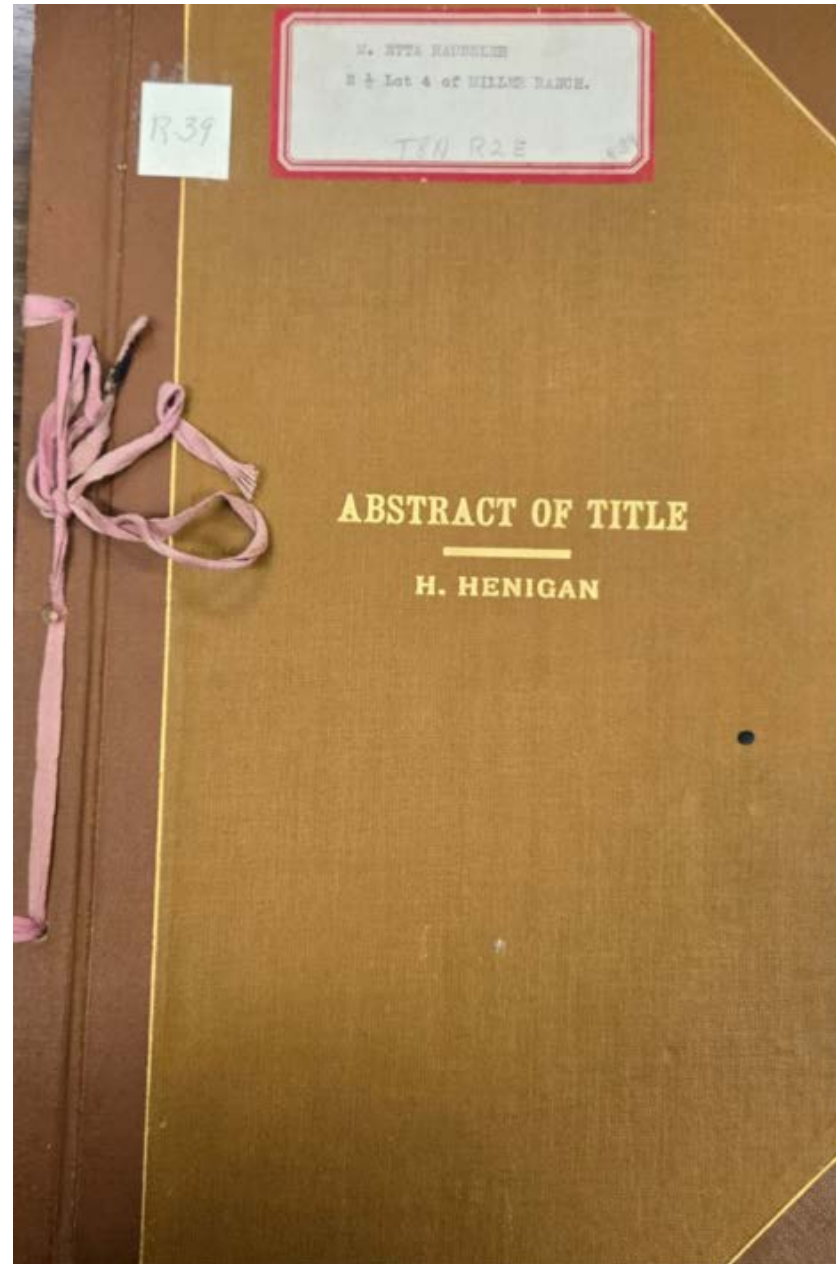
Abstract of Title to
North Half of Section Four (4),
Township Eight (8) North,
Range One (1) West. M. D. B. &
M.

Made for E. S. Graf
December 30, 1922

By H. Henigan
D-5567

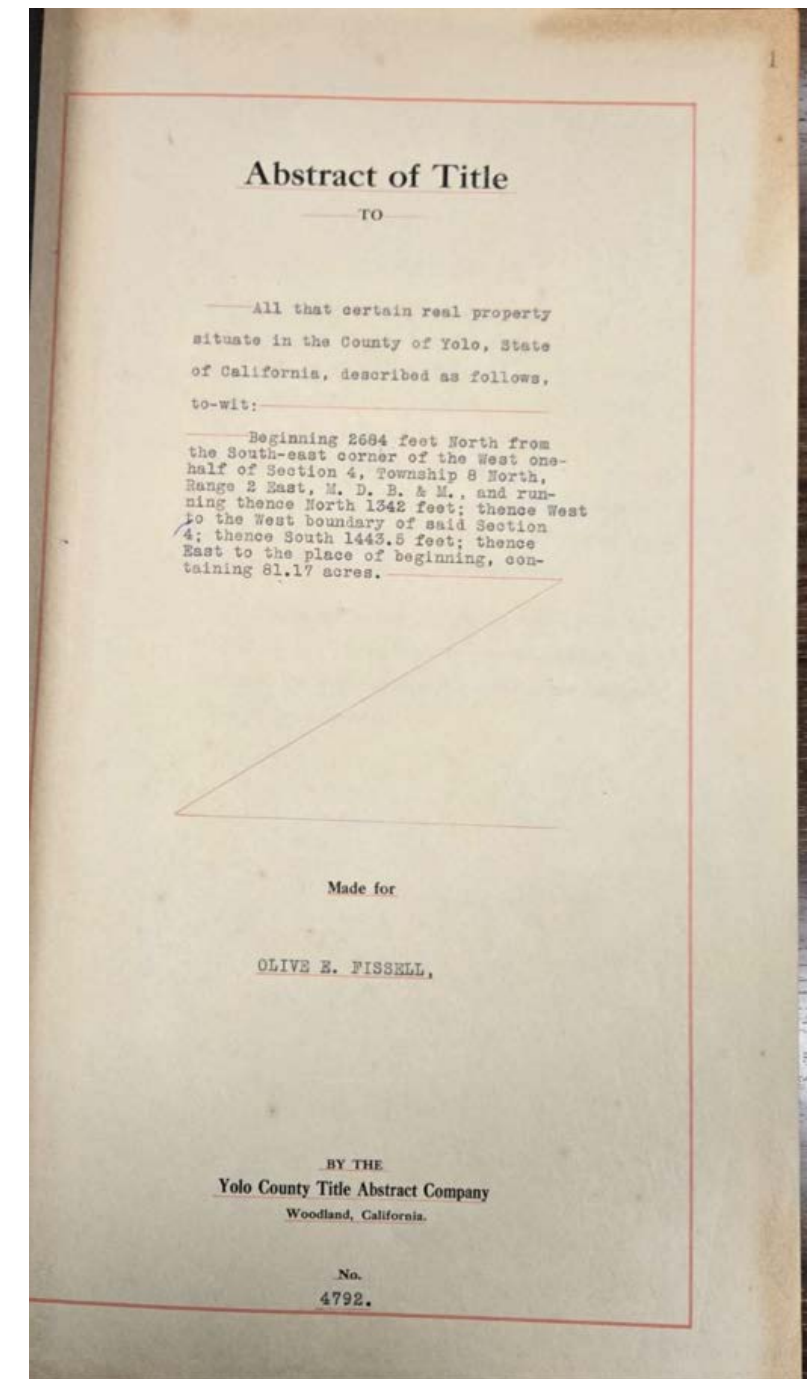
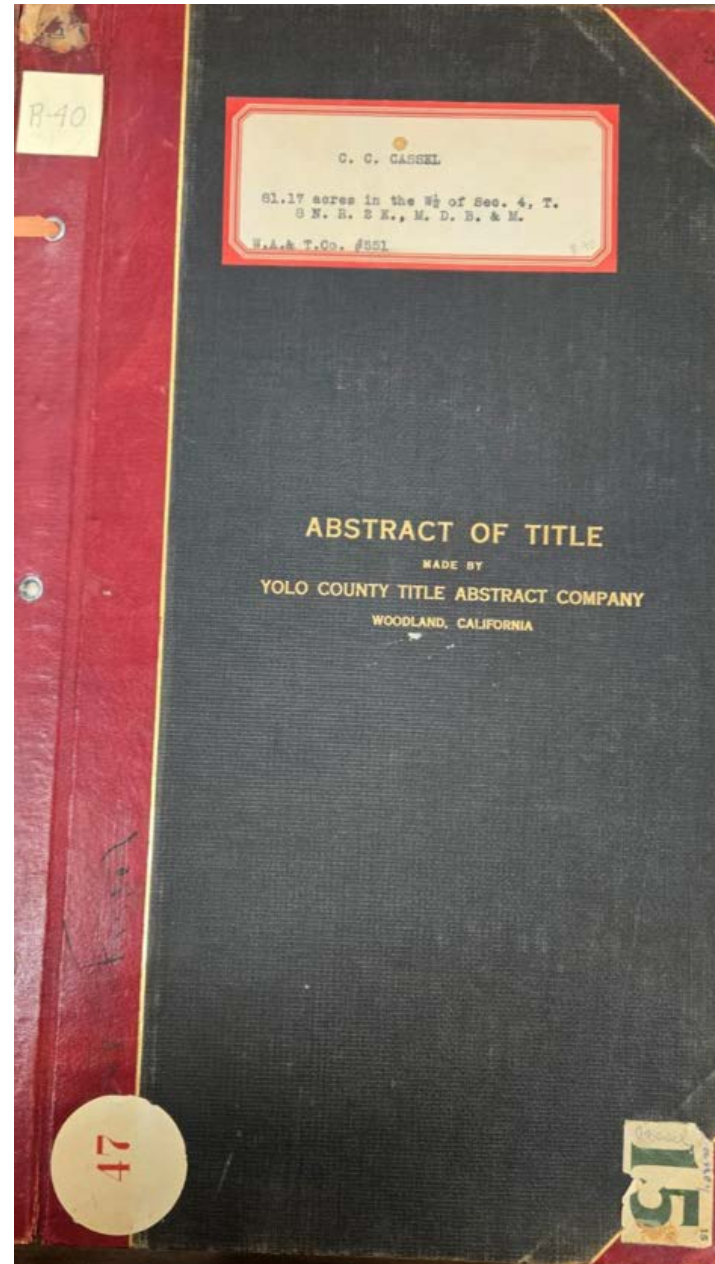


Abstract of Title to
The Portion of the "Big Ranch"
in Yolo County, being lot 6,
(except so much of said lot 8
as was heretofore purchased
by H. M. Larue) said part of Lot
8 being fractional S. W. $\frac{1}{4}$ of
Sec. 18, and frac. N. W. $\frac{1}{4}$ Sec.
19, T. 8 N. R. 2 E.—232.40
acres
Made for California State
Bank
February 29th, 1904
By Yolo County Title Abstract
Company
D-5568



Abstract of Title to
Beginning 2684 feet north
from the South-east corner of
the West one-half of section 4,
Township 9 North, Range 2
East, M. D. B. & M., and
running thence North 1342
feet; thence West to the West
boundary of said Section 4;
thence South 1443.5 feet;
thence East to the place of
beginning, containing 81.17
acres

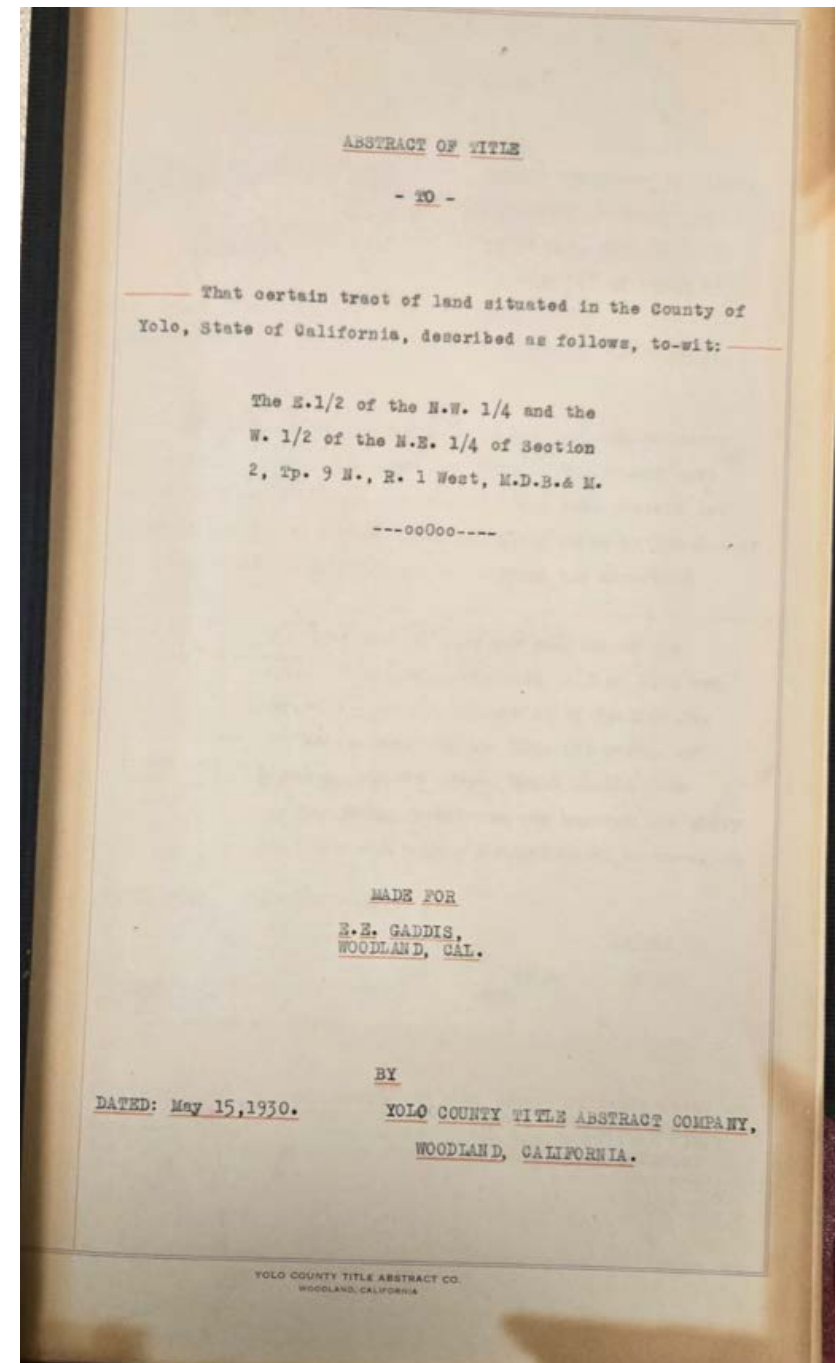
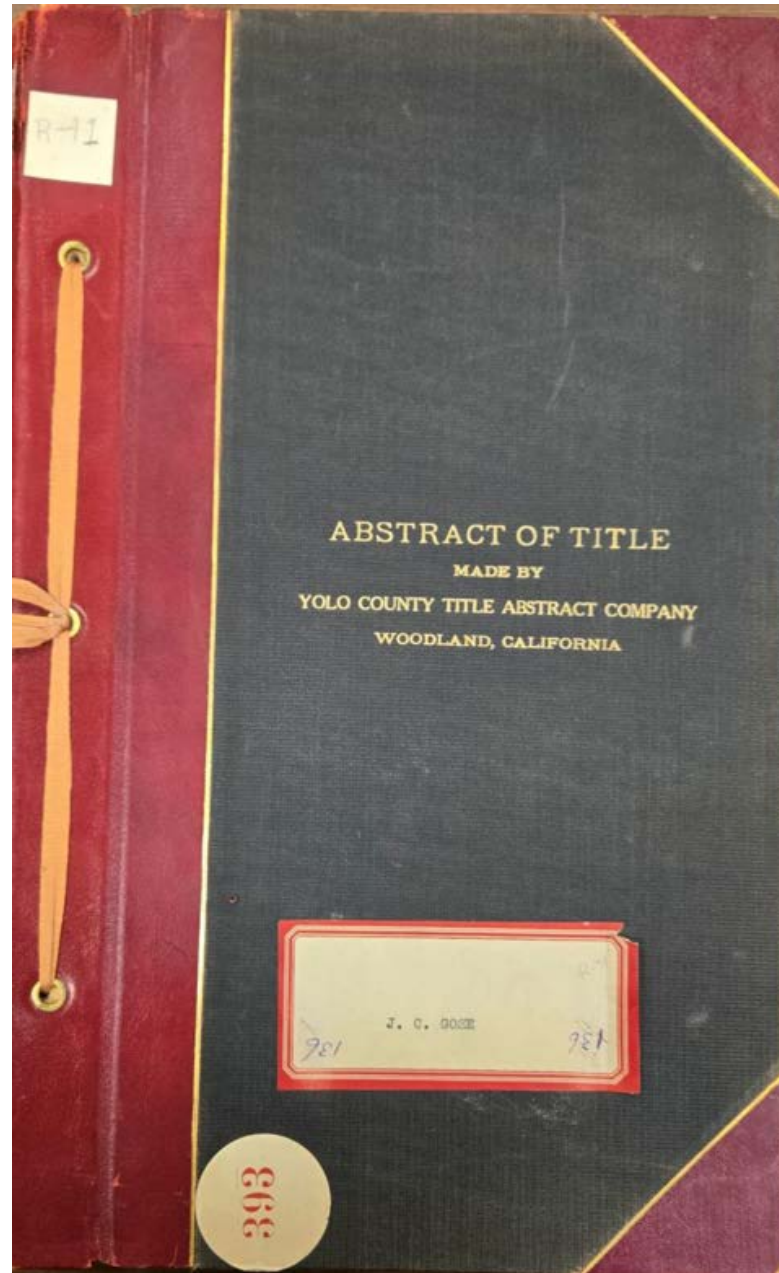
Made for Olive E. Fissell
By Yolo County Title Abstract
Company
D-5569



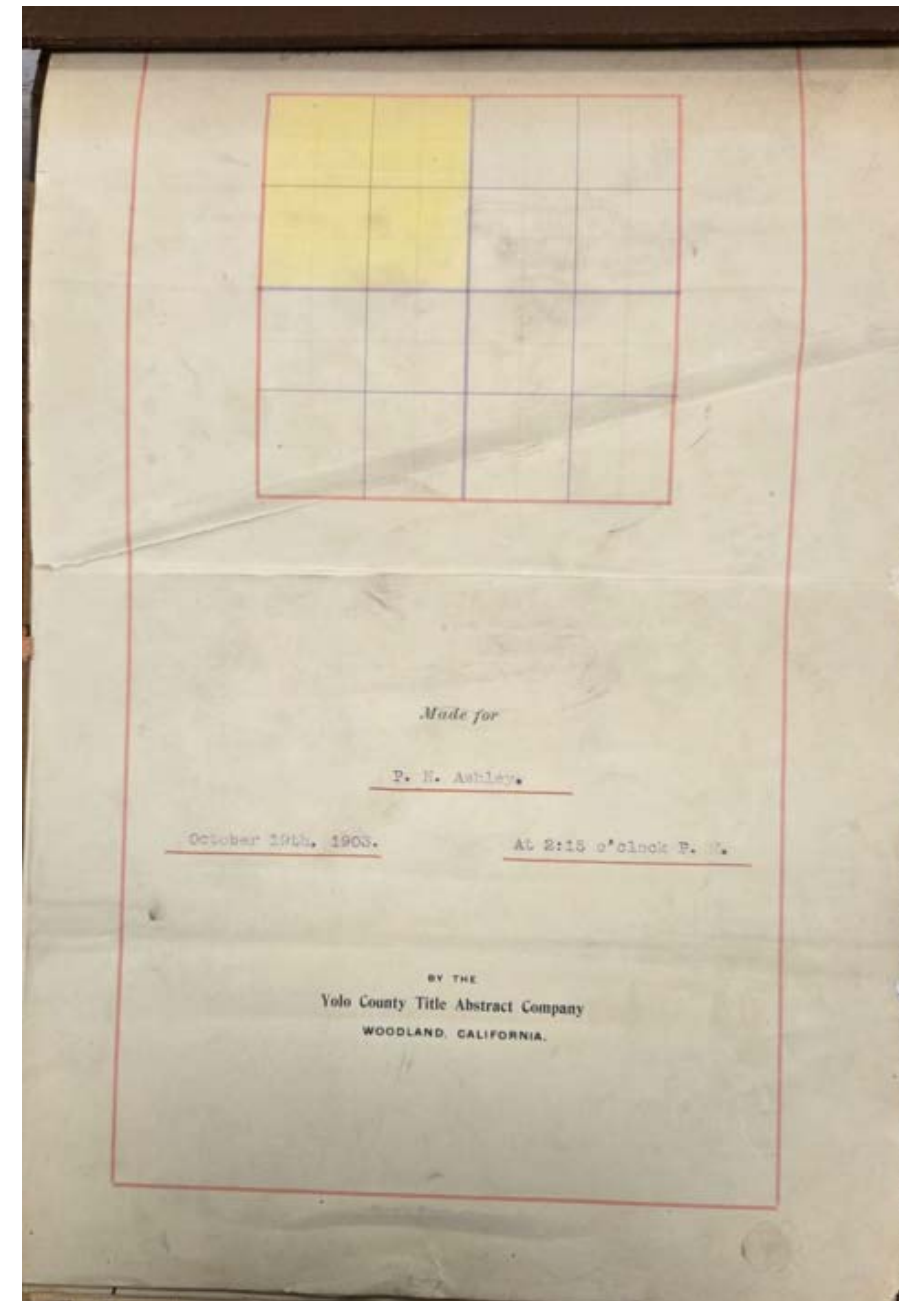
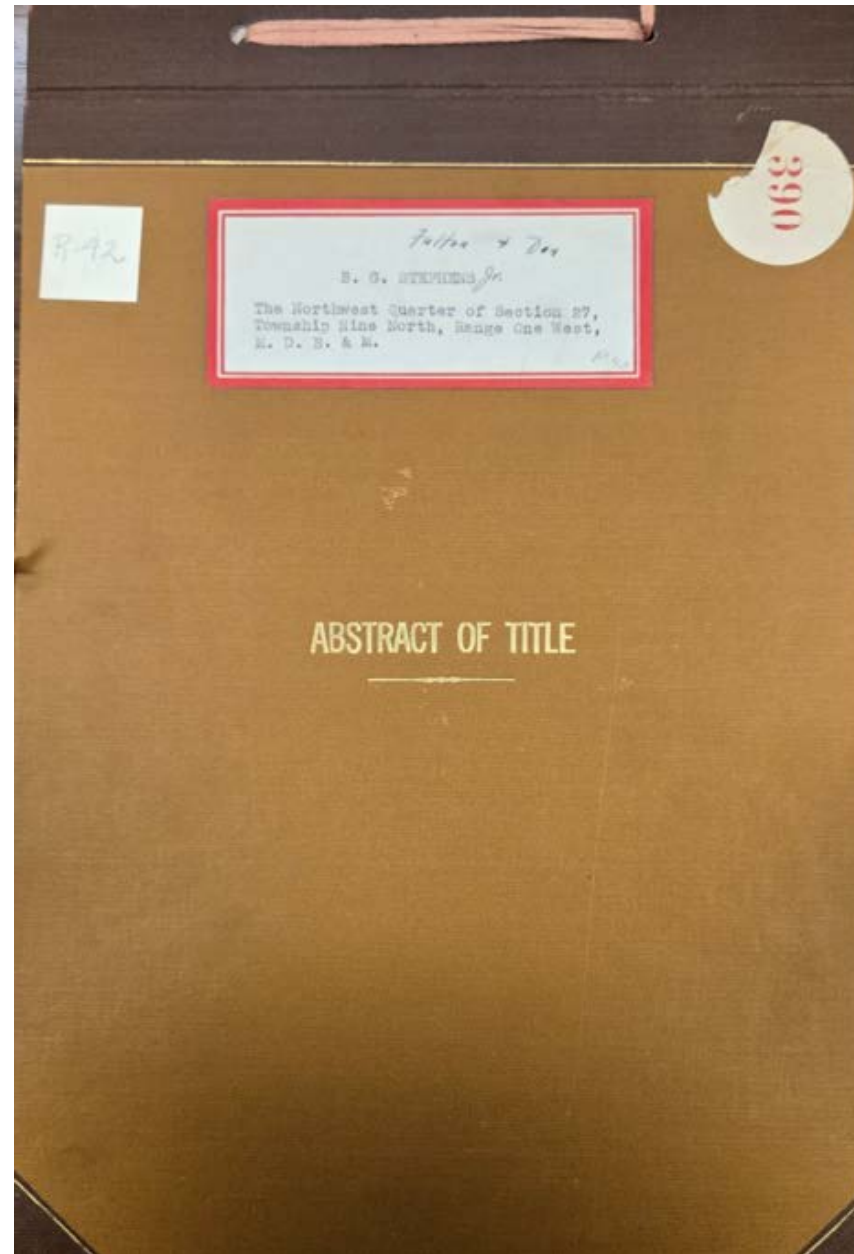
Abstract of Title to
The E ½ of the N. W. ¼ and the
W. ½ of the N. E. ¼ of Section
2, Tp. 9 N., R. 1 West, M. D. B.
& M.

Made for E. E. Gaddis
May 15, 1930

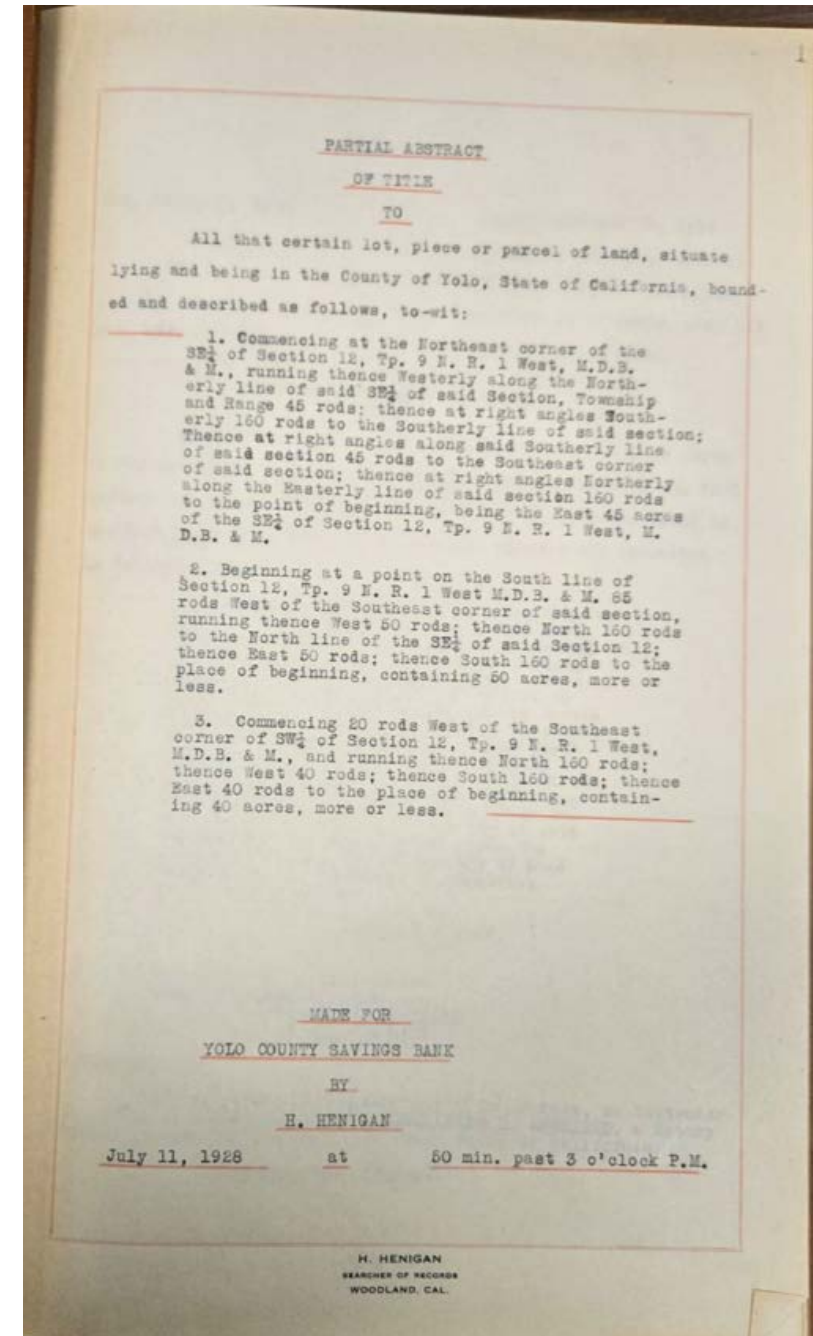
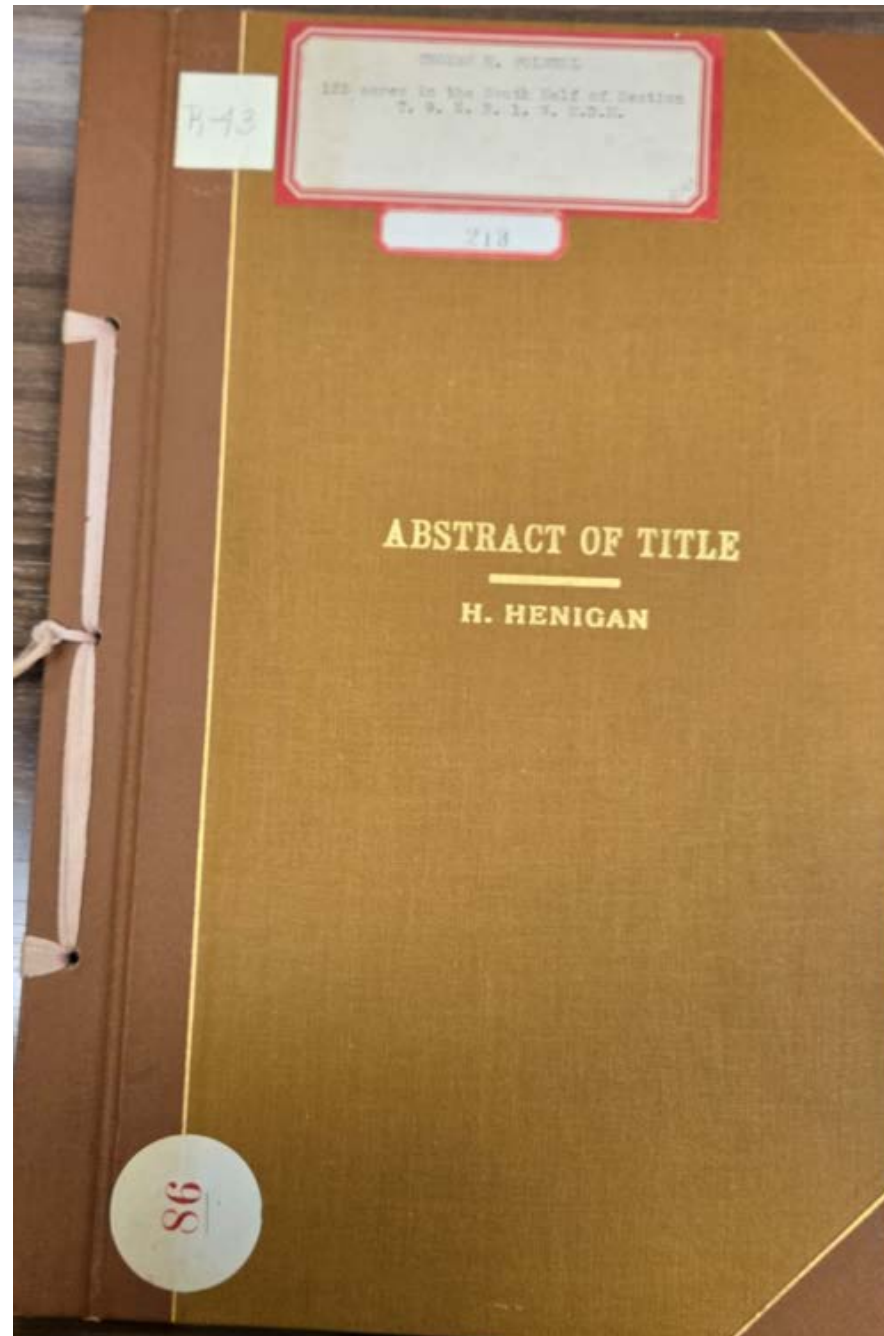
By Yolo County Title Abstract
Company
D-5570



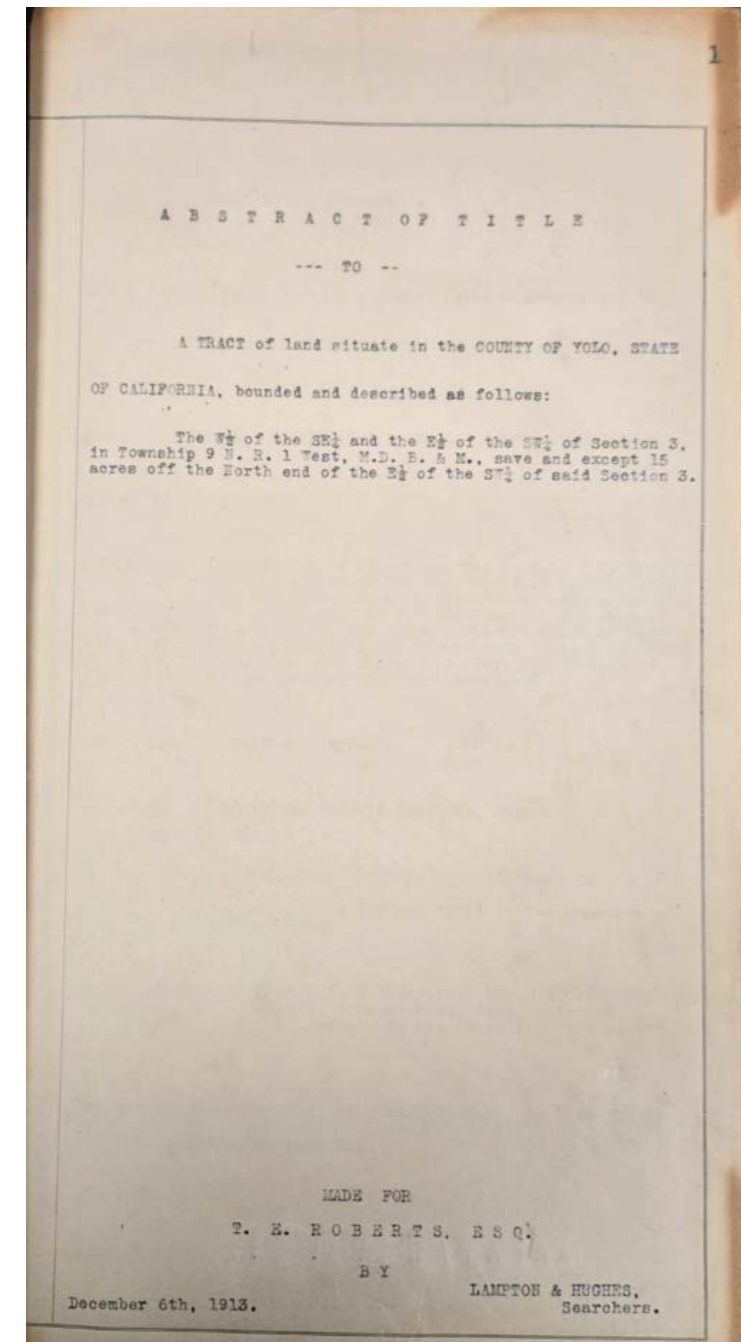
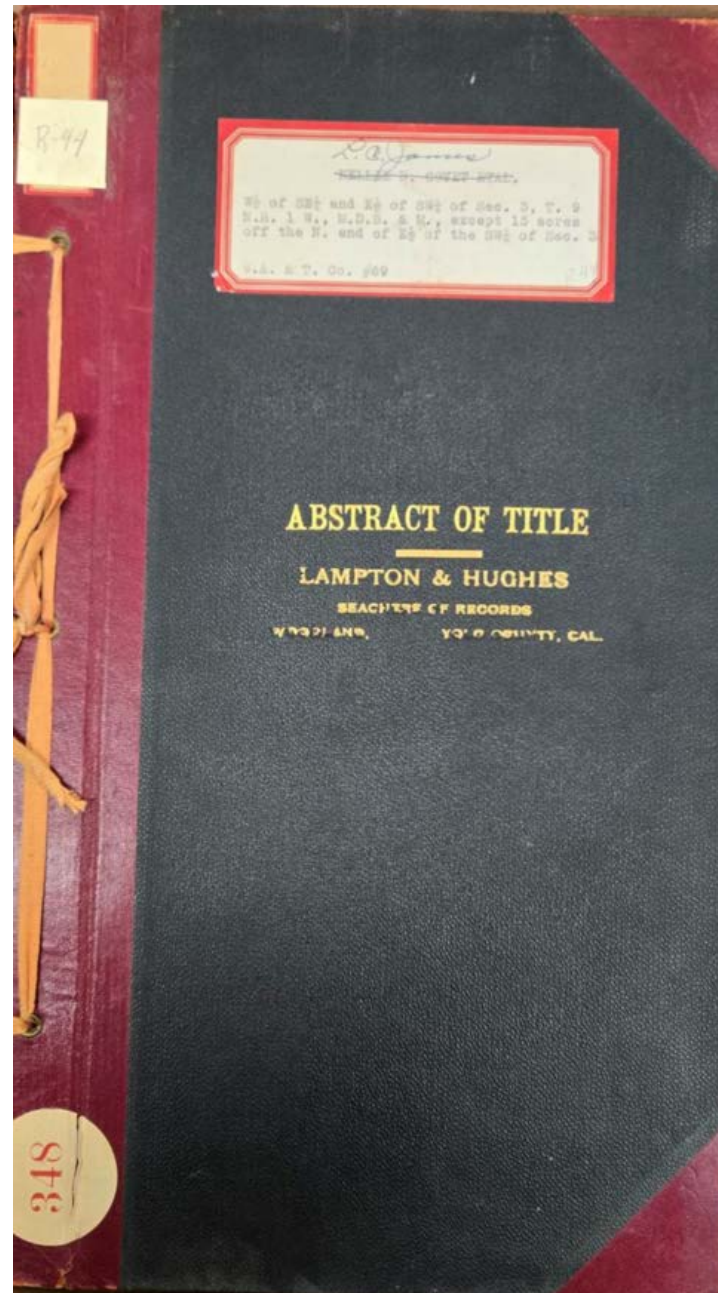
Abstract of Title to
The Northwest Quarter of
Section 27, Township Nine
North, Range One West, M. D.
B. & M.
Made for P. N. Ashley
October 19th, 1903
By Yolo County Title Abstract
Company
D-5571



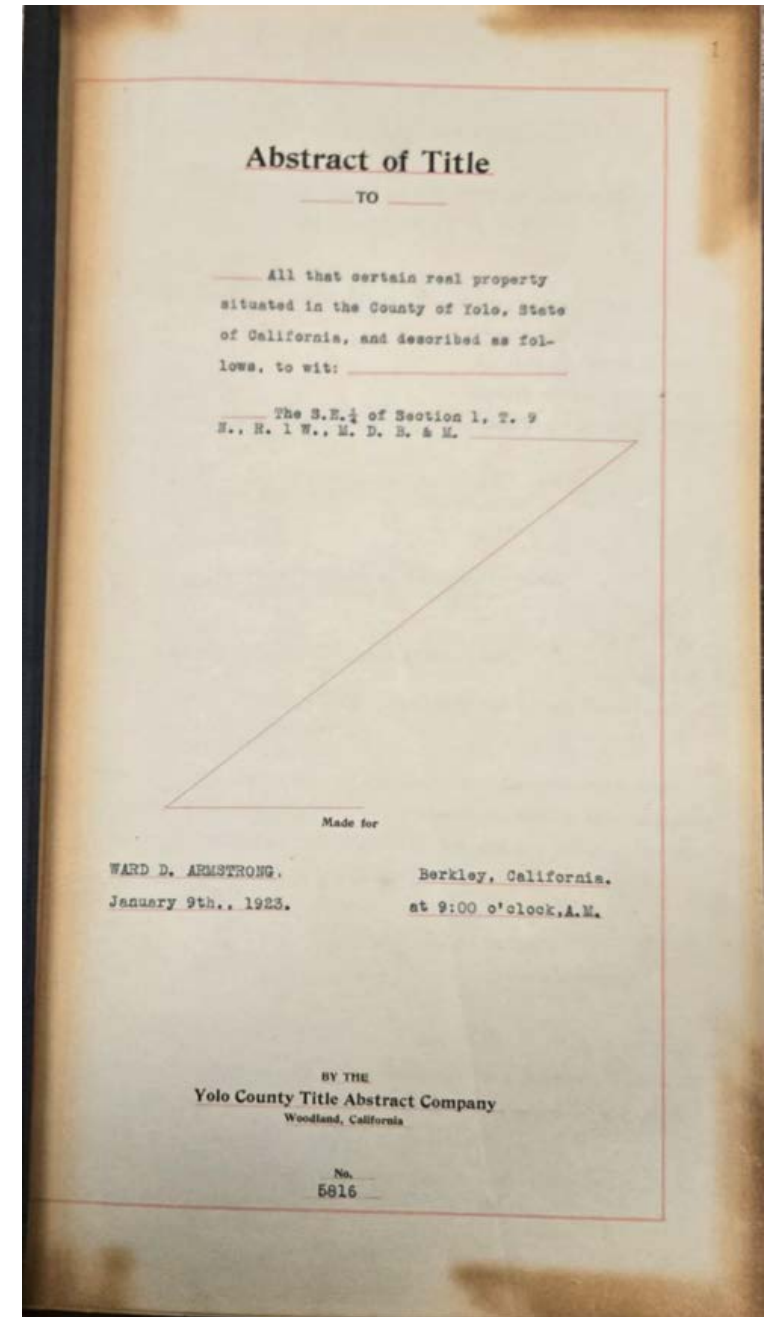
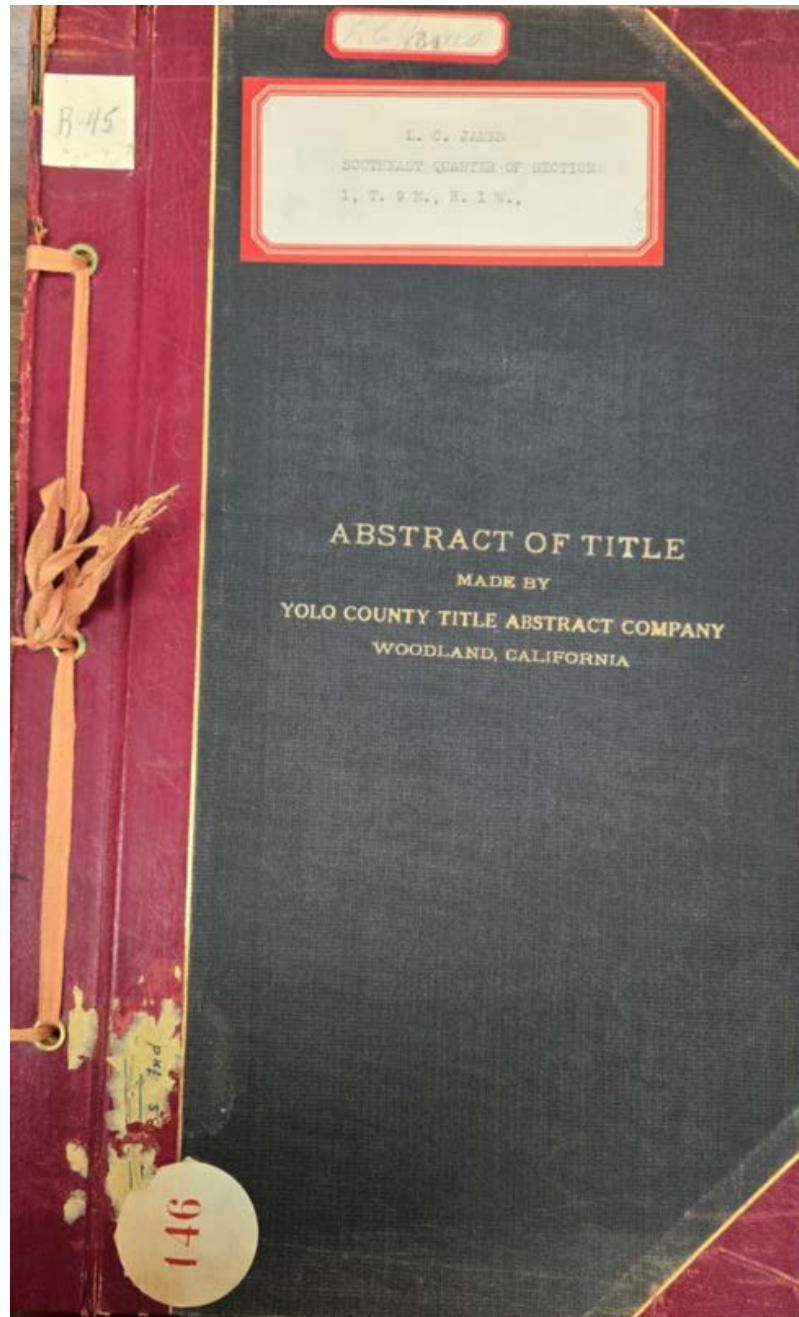
Abstract of Title to
(see image)
Made for Yolo County Savings
Bank
July 11, 1928
By H. Henigan
D-5572



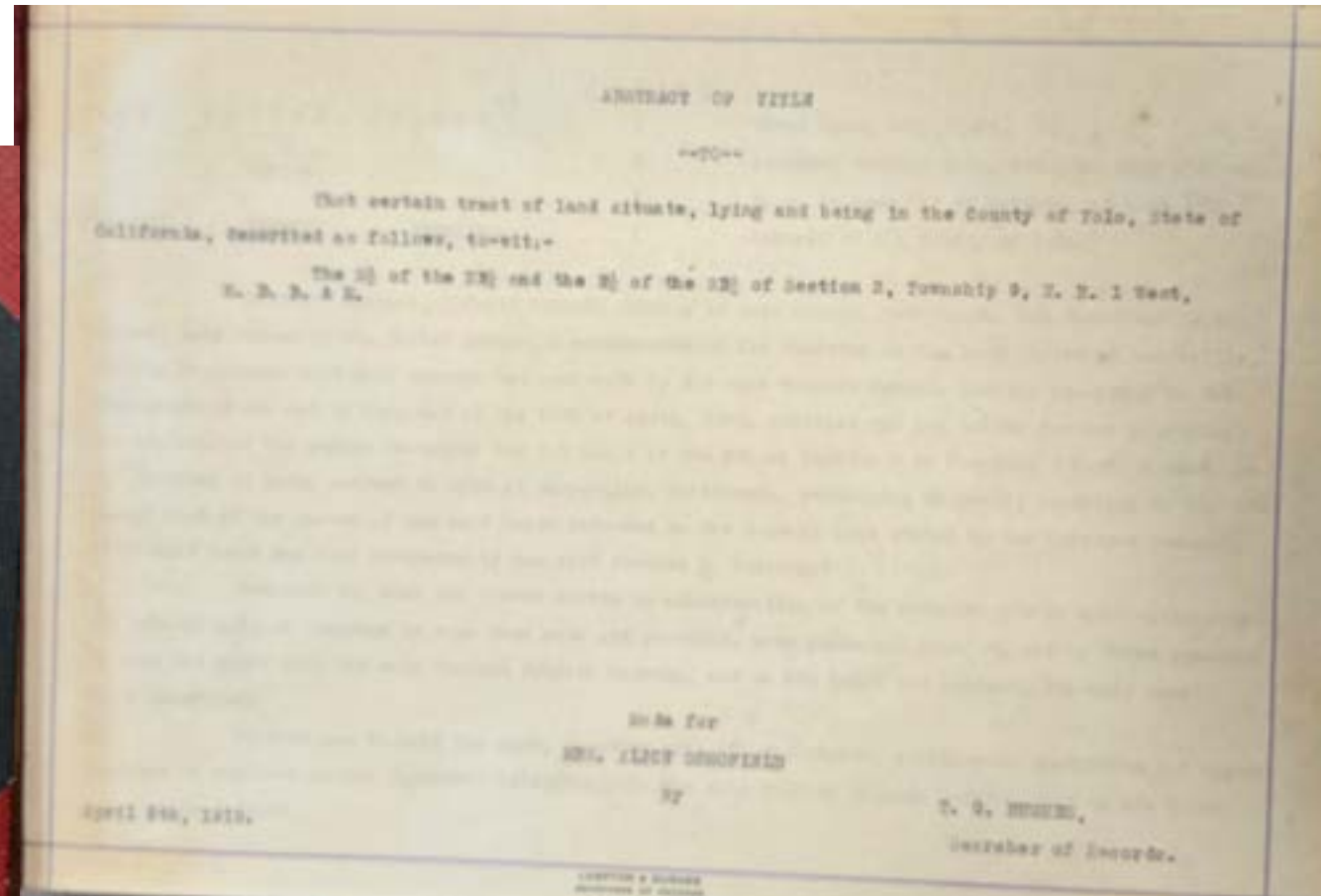
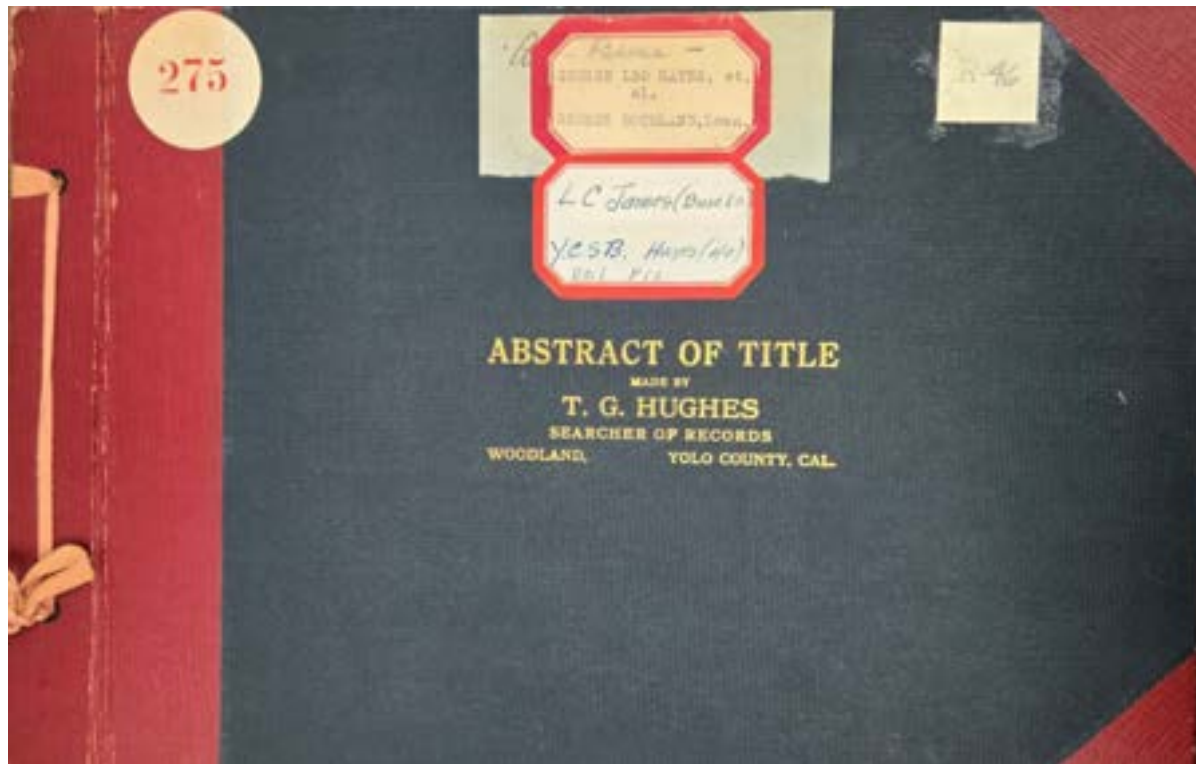
Abstract of Title to
The W $\frac{1}{2}$ of the SE $\frac{1}{4}$ and the E $\frac{1}{2}$
of the SW $\frac{1}{4}$ of Section 3, in
Township 9 N. R. 1 West, M. D. B.
& M., save and except 15 acres
off the North end of the E $\frac{1}{2}$ of
the SW $\frac{1}{4}$ of said Section 3.
Made for T. E. Roberts, ESQ
December 6th, 1913
By Lampton & Hughes,
Searchers
D-5573



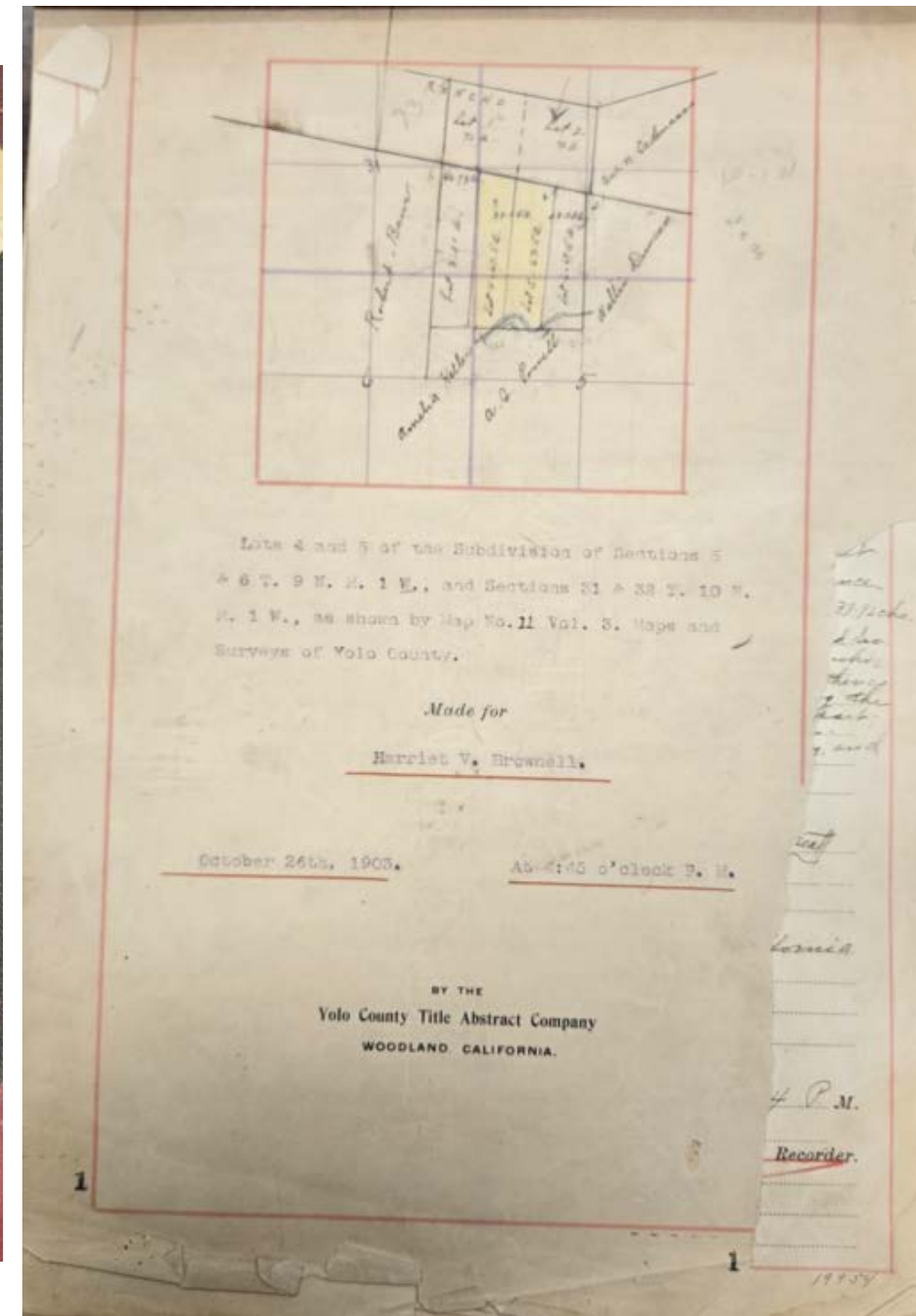
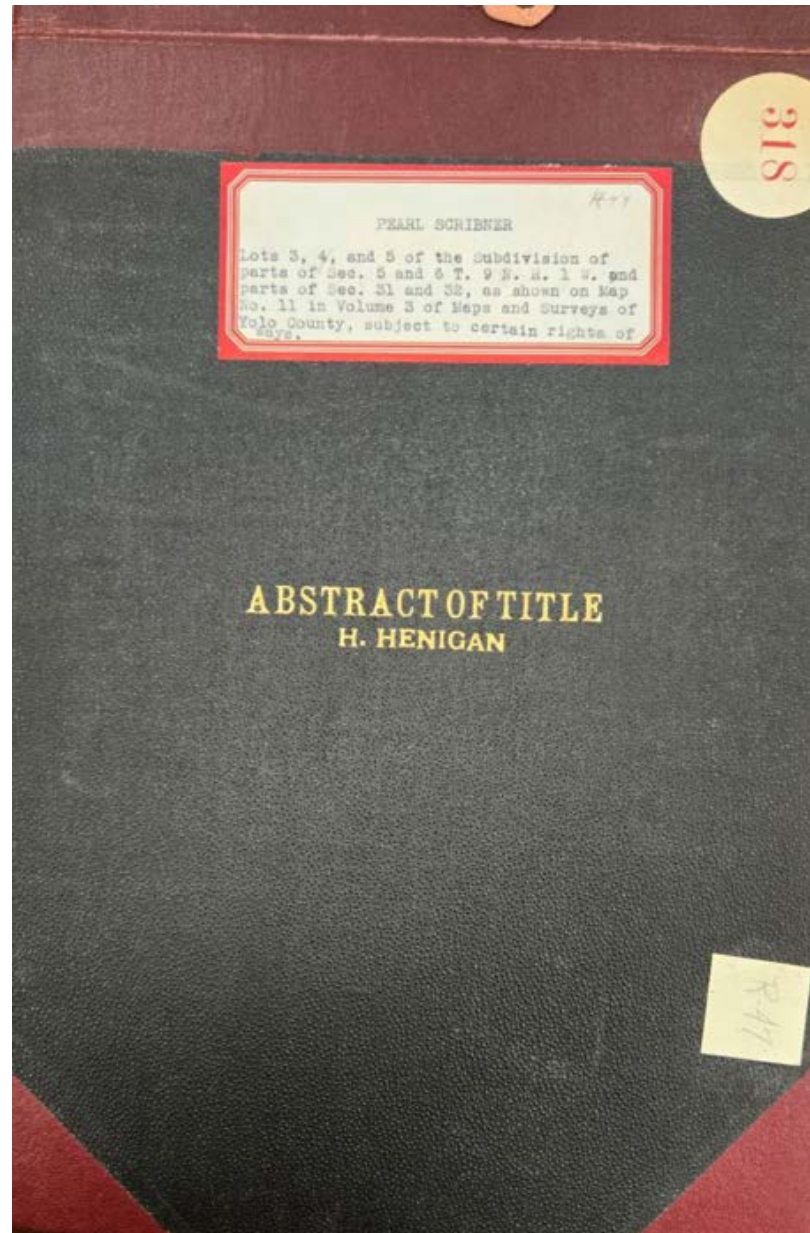
Abstract of Title to
The S. E. ¼ of Section 1, T. 9
N., R. 1 W., M. D. B. & M.
Made for Ward D. Armstrong
January 9th, 1923
By Berkley, California
D-5574



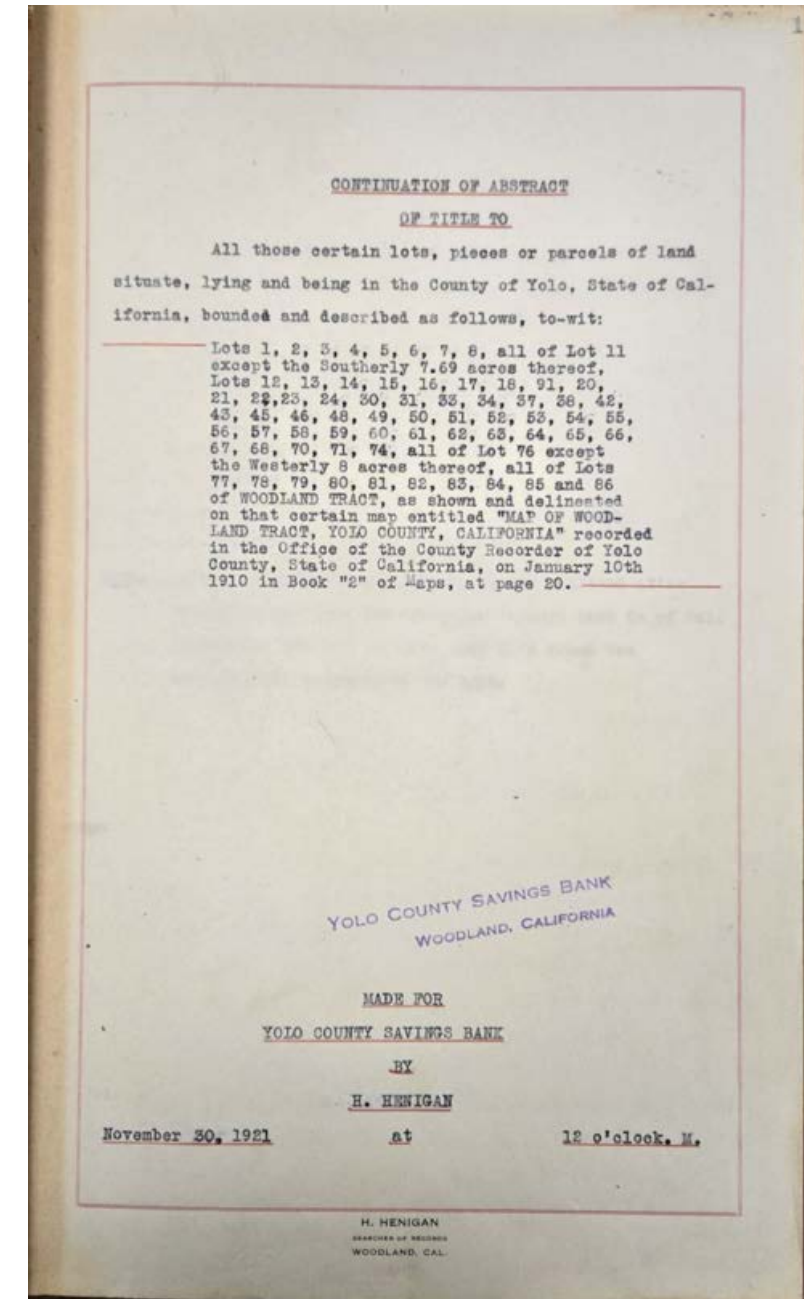
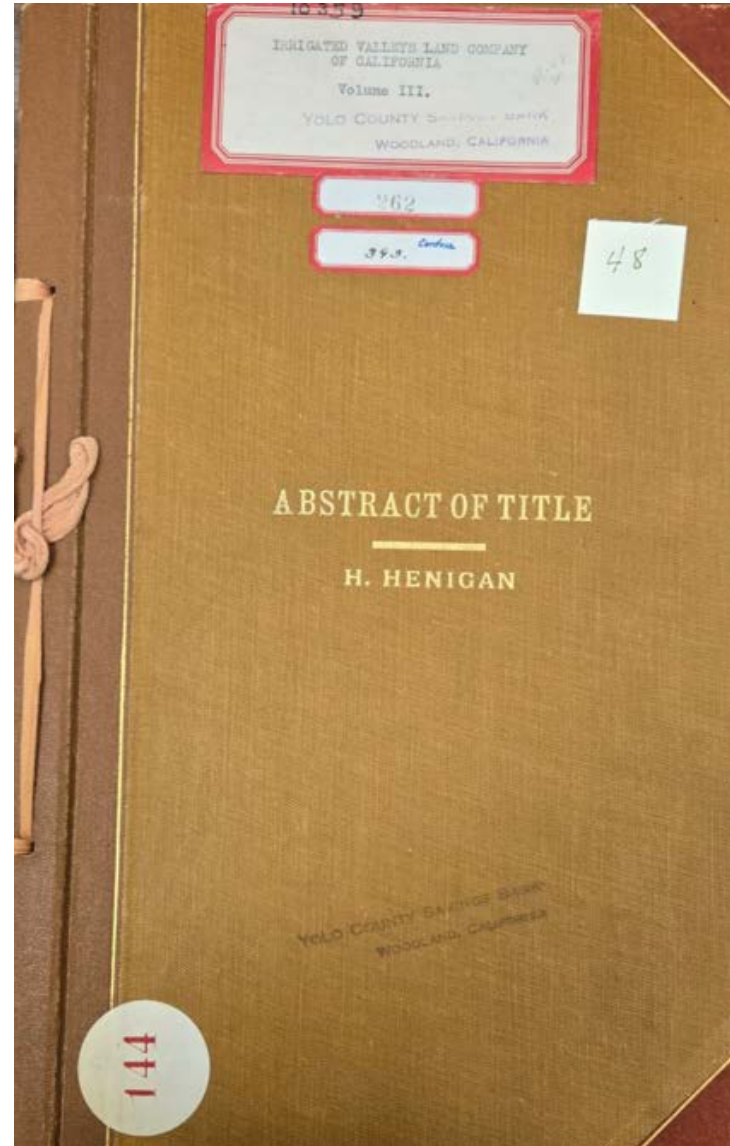
Abstract of Title to
The S ½ of the NE ¼ and the E ½ of the SE ¼ of Section 3, Township 9, N. R. 1
West, N. D. B. & M.
Made for Mrs. Alice Schofield
April 5th, 1919
By T. G. Hughes
D-5575



Abstract of Title to
Lots 4 and 5 of the
Subdivision of Section 5 & 6 T.
9 N. R. 1 W., and Sections 31
& 32 T. 10 N. R. 1 W., as shown
by Map No. 11 Vol. 3. Maps
and Surveys of Yolo County
Made for Harriet V. Brownell
October 26th, 1903
By Yolo County Title Abstract
Company
D-5576

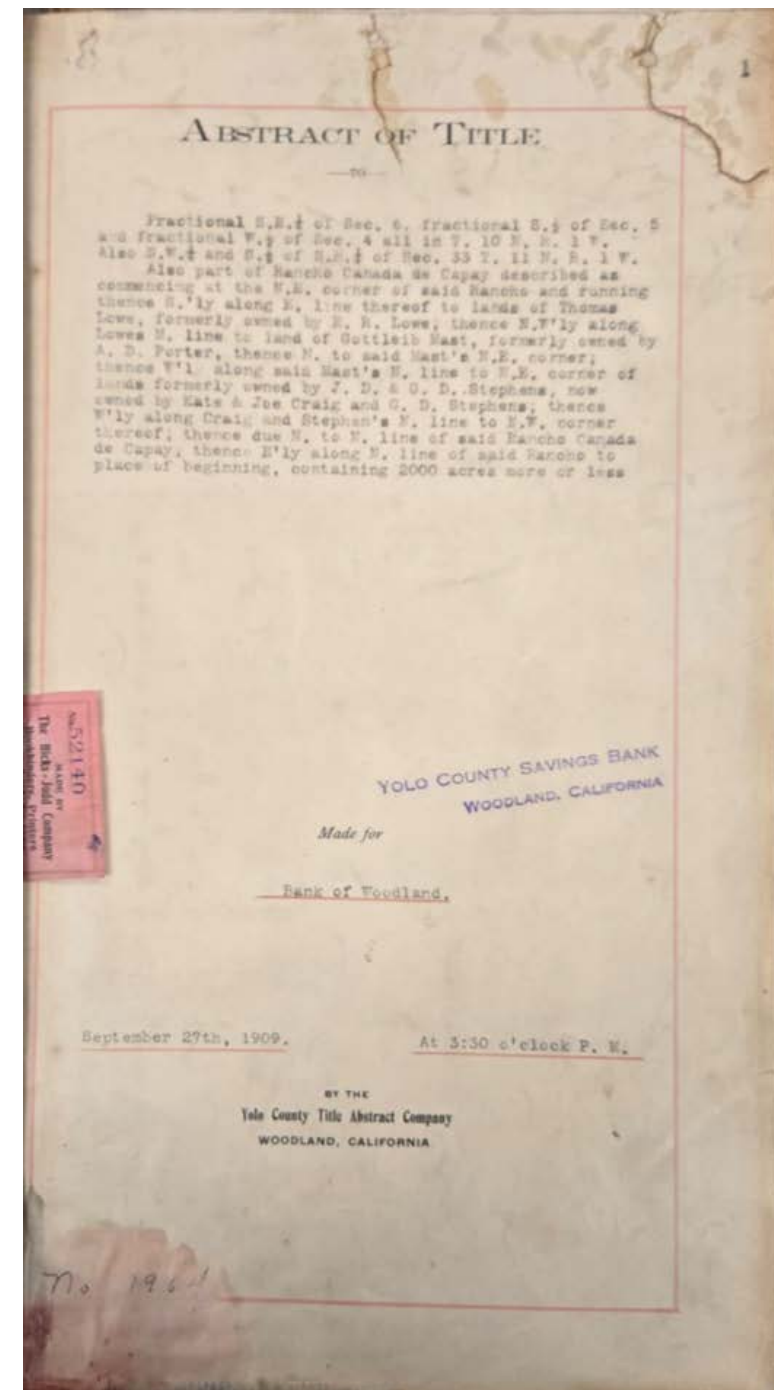
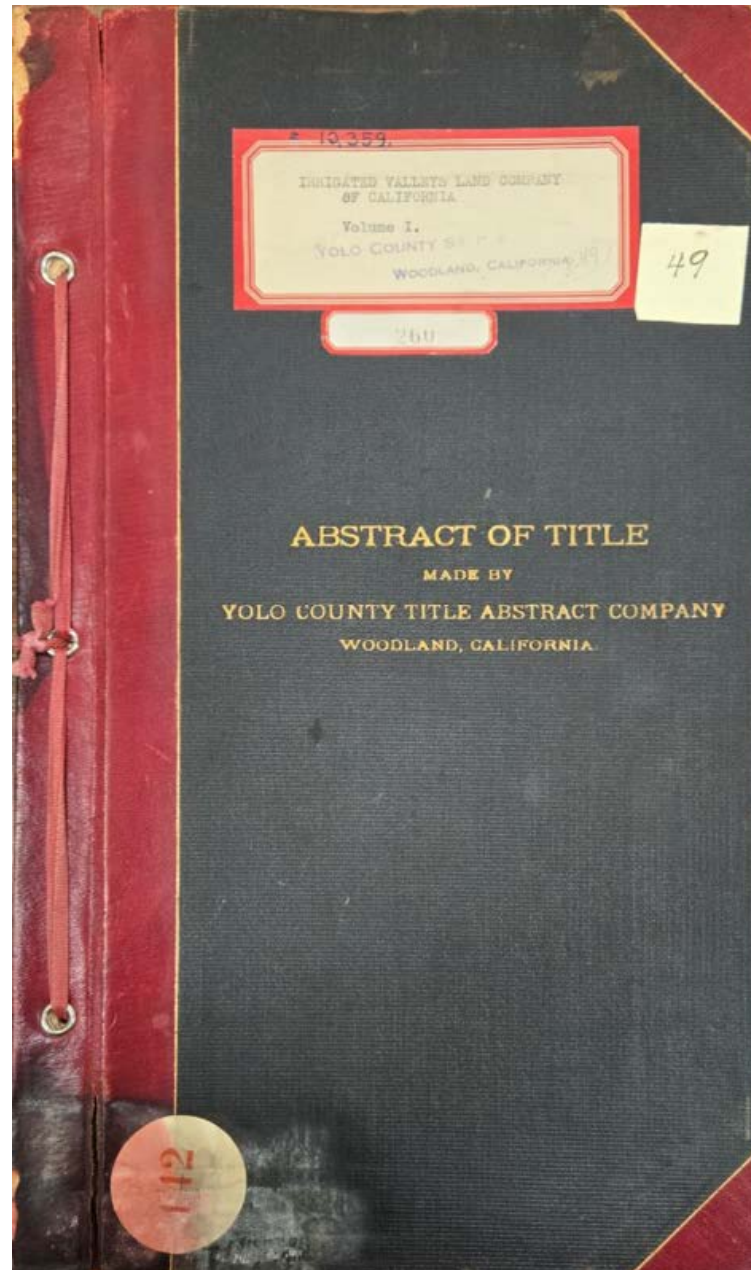


Abstract of Title to
Lots 1, 2, 3, 4, 5, 6, 7, 8 all of Lot 11
except the Southerly 7.69 acres
thereof, Lots 12, 13, 14, 15, 16, 17,
18, 91, 20, 21, 22, 23, 24, 30, 31, 33,
34, 37, 38, 42, 43, 45, 46, 48, 49, 50,
51, 52, 53, 54, 55, 56, 57, 58, 59, 60,
61, 62, 63, 64, 65, 66, 67, 68, 70, 71,
74, all of the Lot 76 except the
Westerly 8 acres thereof, all of Lots
77, 78, 79, 80, 81, 82, 83, 84, 85 and
86 of WOODLAND TRACT, as
shown and delineated on that certain
map entitled "Woodland Tract, Yolo
County, California" recorded in the
Office of the County Recorder of Yolo
County, State of California, on
January 10th, 1910 in book "2" of
Maps, at page 20
Made for Yolo County Savings Bank
November 30, 1921
By H. Henigan,
D-5577



Abstract of Title to
Fractional S. E. $\frac{1}{4}$ of Sec. 6, fractional S. $\frac{1}{2}$ of
Sec. 5 and fractional W. $\frac{1}{2}$ of Sec. 4 all in T.
10 N. R. 1 W. Also S. W. $\frac{1}{4}$ and S. $\frac{1}{2}$ of S.H.
 $\frac{1}{4}$ of Sec. 33 T. 11 N. R. 1 W. Also part of
Rancho Canada de Capay as described as
commencing at the N. E. corner of said
Rancho and running thence S. 'ly along E. line
thereof to lands of Thomas Lowe, formerly
owned by E. R. Lowe; thence N. W 'ly along
A. D. Porter, thence N. to said Mast's N.E.
corner of lands formerly owned by J.D. & G.
D. Stephens, now owned by Kate & Joe Craig
and G. D. Stephens; thence W'ly along Craig
and Stephen's N. line to N.W. corner thereof;
thence due N. to N. line of said Rancho
Canada de Capay; thence E' ly along N. line
of said Rancho to place of beginning,
containing 2000 acres more or less

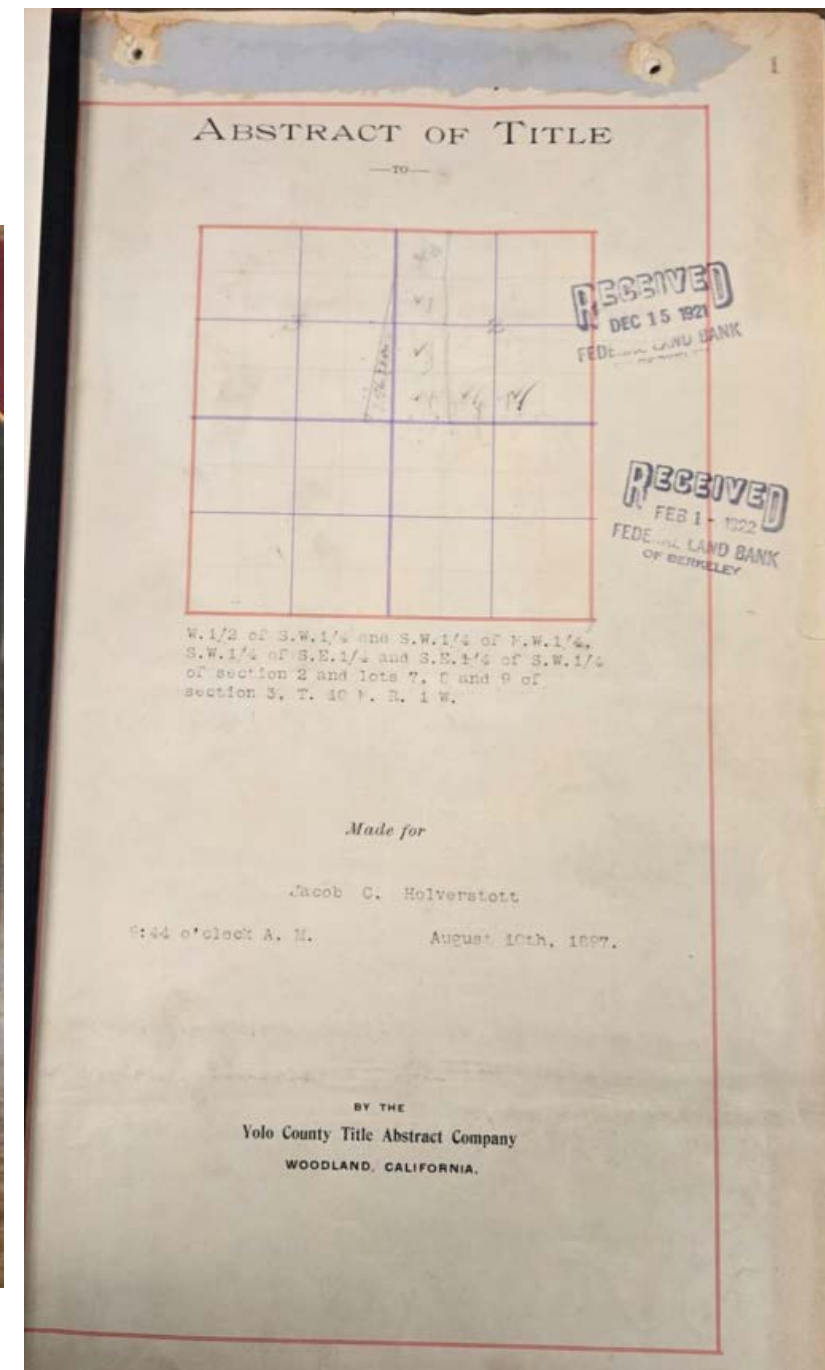
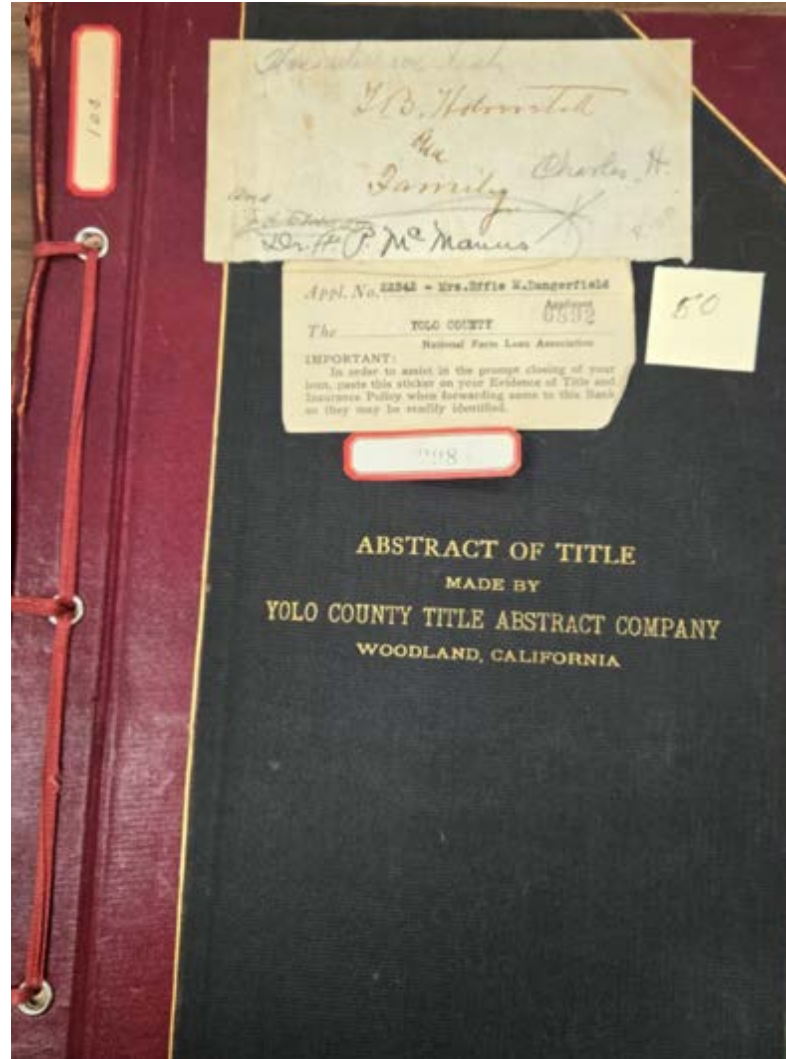
Made for Bank of Woodland
September 27th, 1909
By Yolo County Title Abstract Company
D-5578



Abstract of Title to
W. 1/2 of S.W. 1/4 and S. W. 1/4 of N.W. 1/4 , S. W.
1/4 of S. E. 1/4 and S. E. 1/4 of S.W. 1/4 of section
2 and lots 7, 8 and 9 of section 3, T. 10 N. R. 1
W.

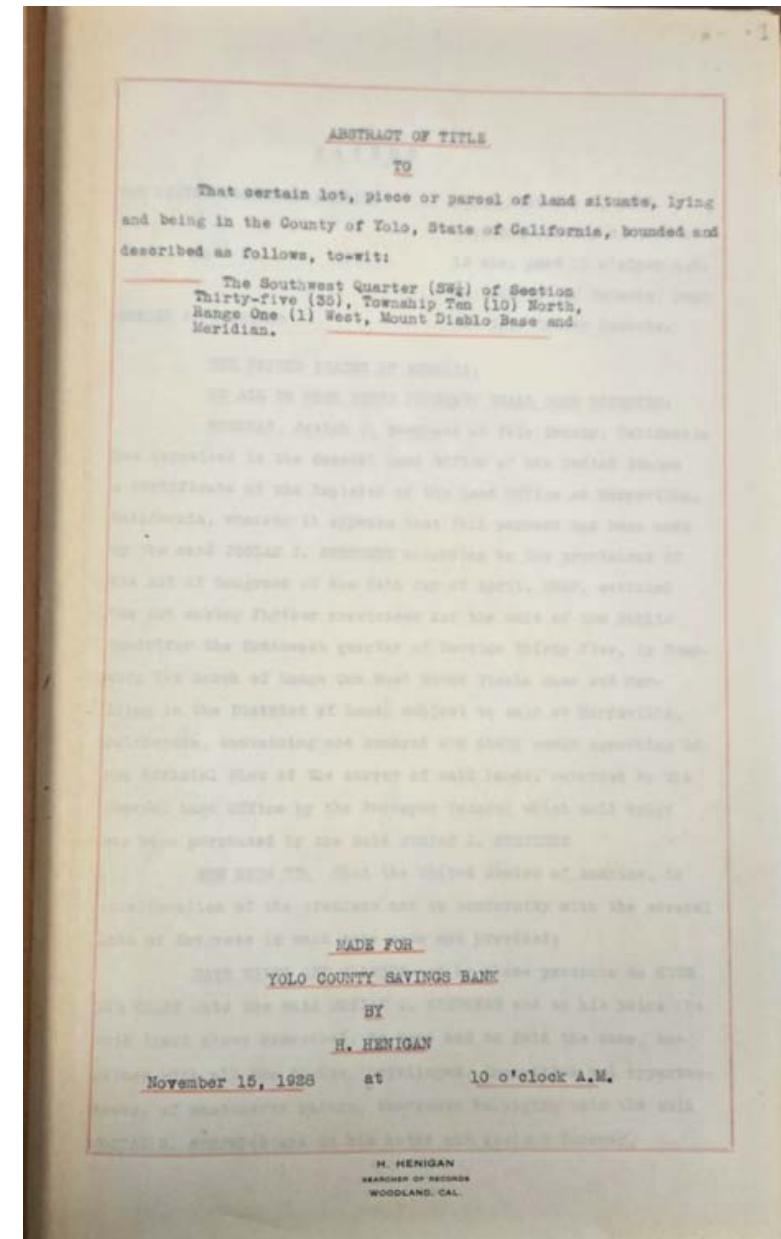
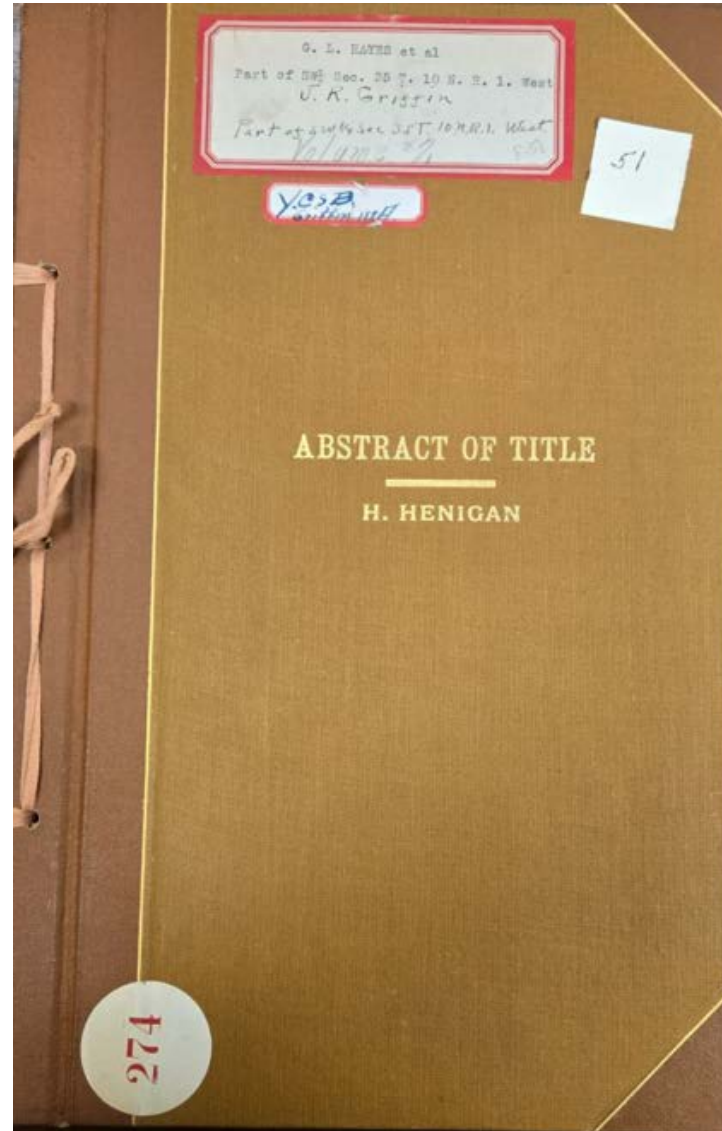
Made for Jacob Holversott
August 10th, 1897

By Yolo County Title Abstract Company
D-5579



Abstract of Title to
The Southwest Quarter (SW ¼) of Section
thirty-five (35), Township Ten (10) North,
Range One (1) West, Mount Diablo Base and
Meridian.

Made for Yolo County Savings Bank
November 15, 1928
By H. Henigan
D-5580

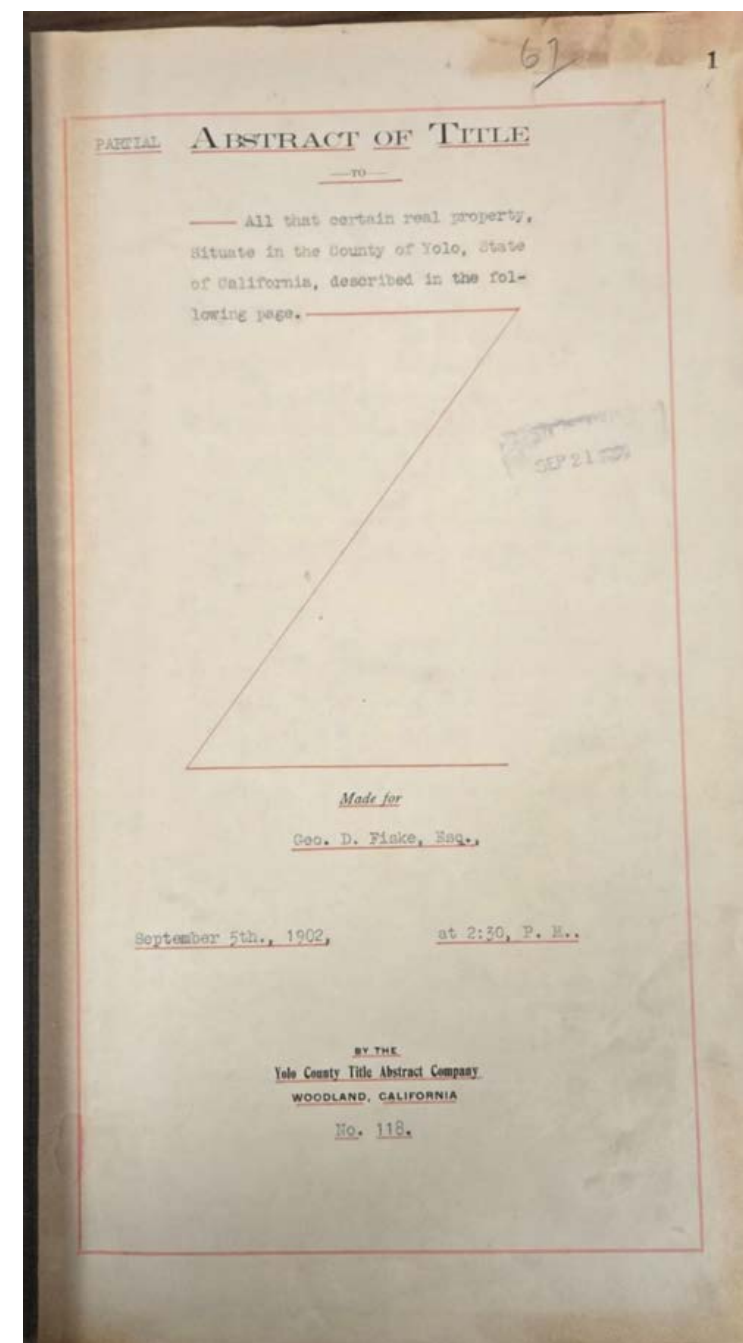
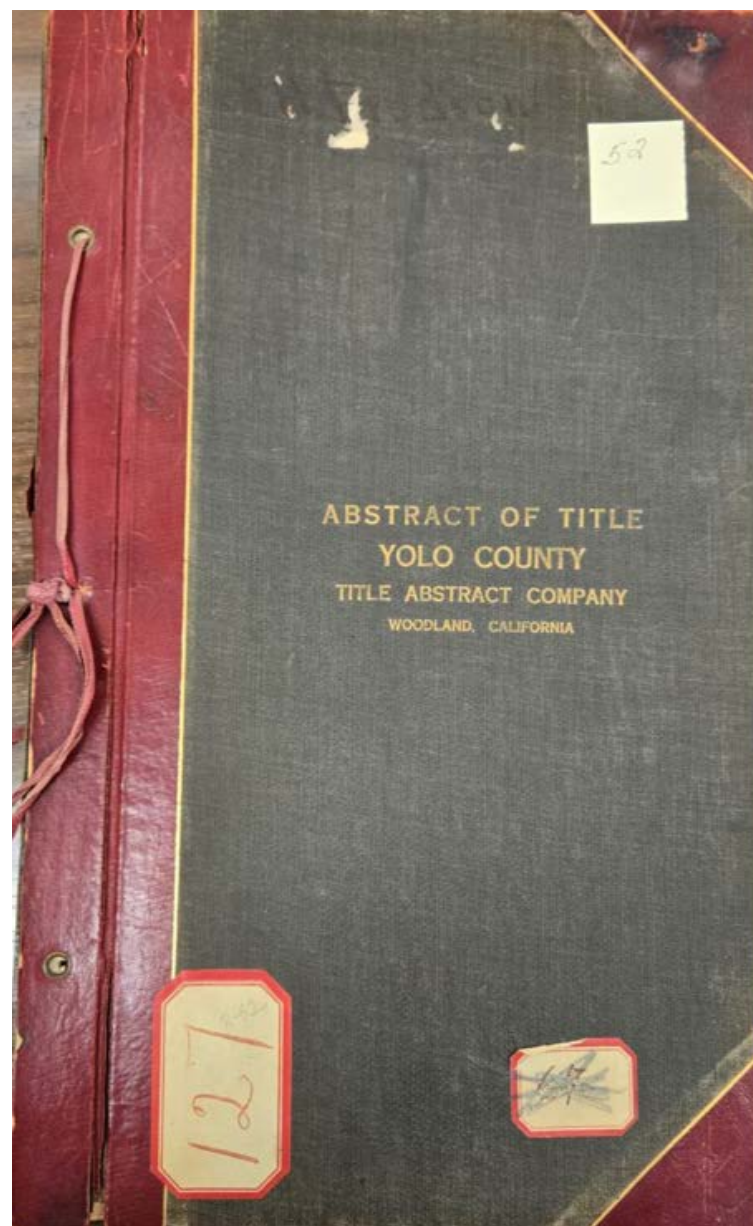


Abstract of Title to
All that certain real property, Situate in
the County of Yolo, State of California,
described in the following page.

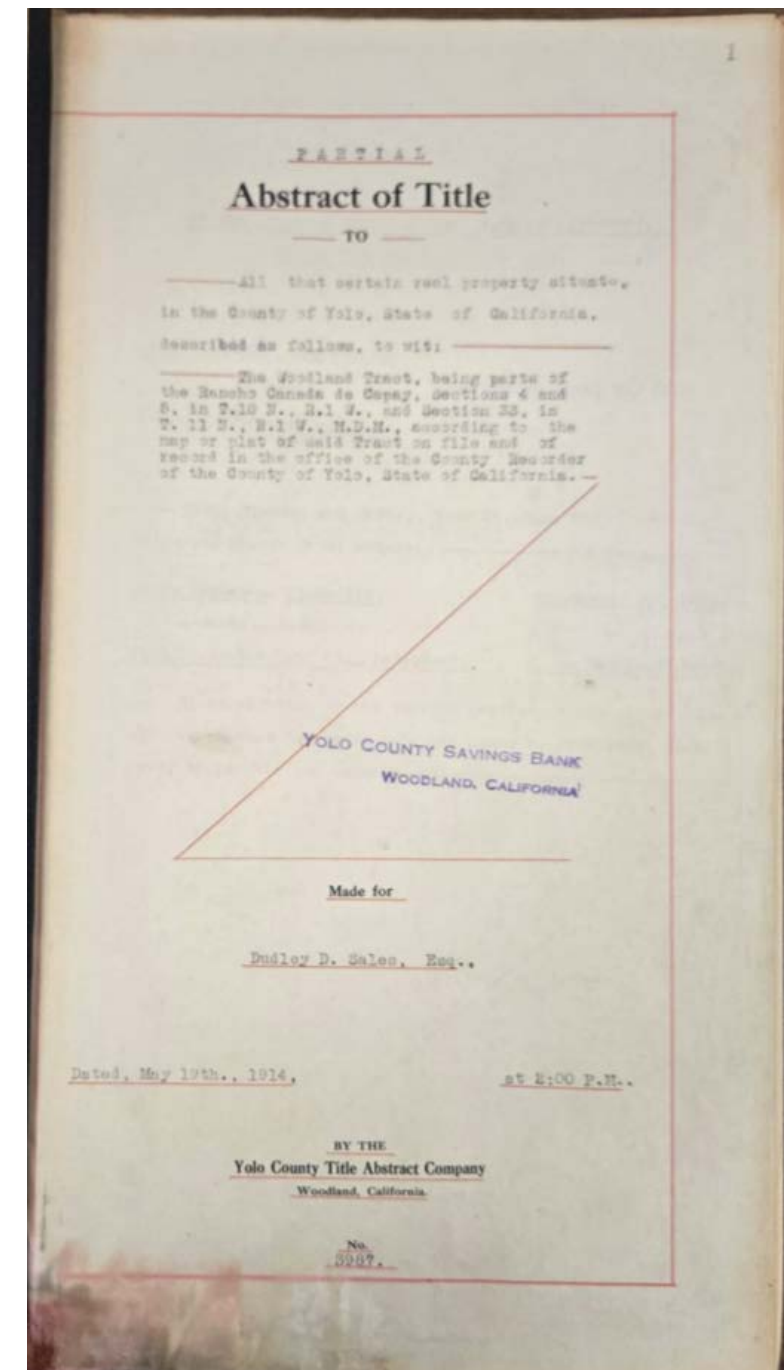
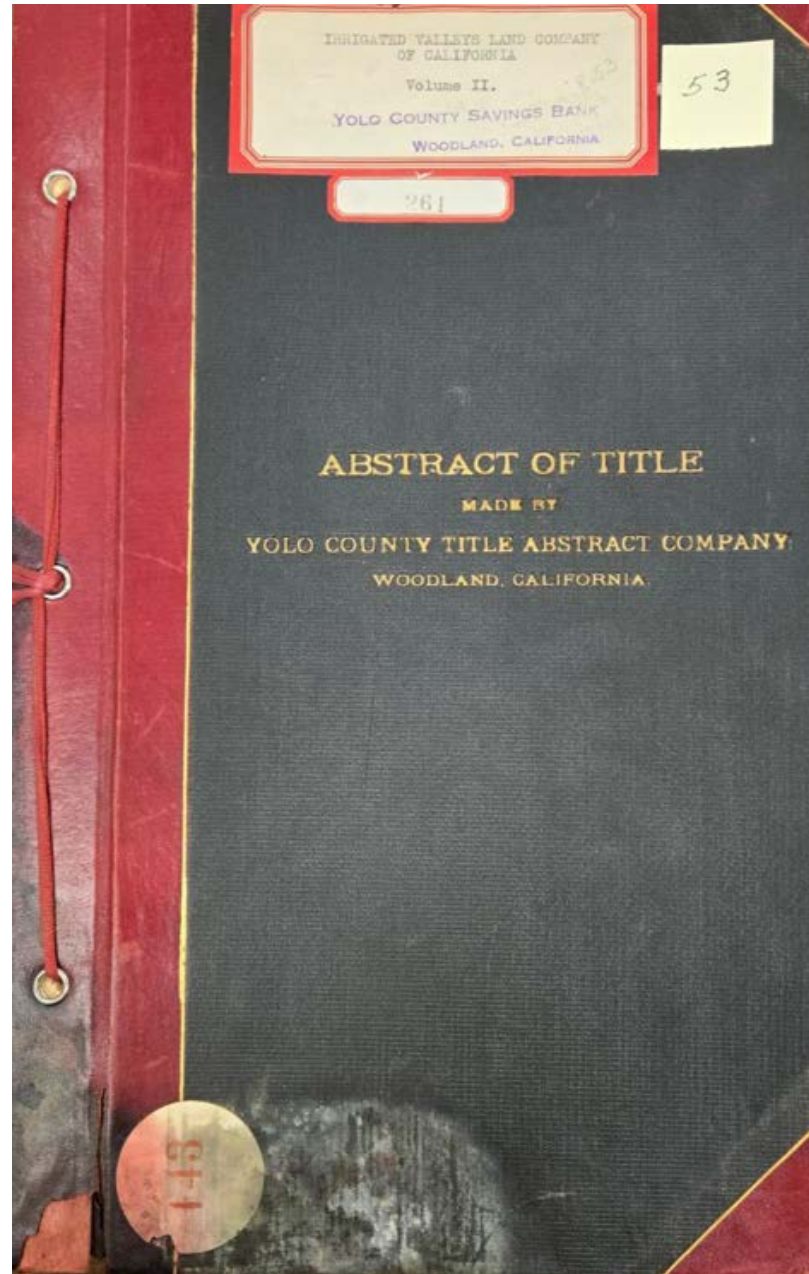
Made for Geo. D. Fiske, Esq.,

September 5th, 1902

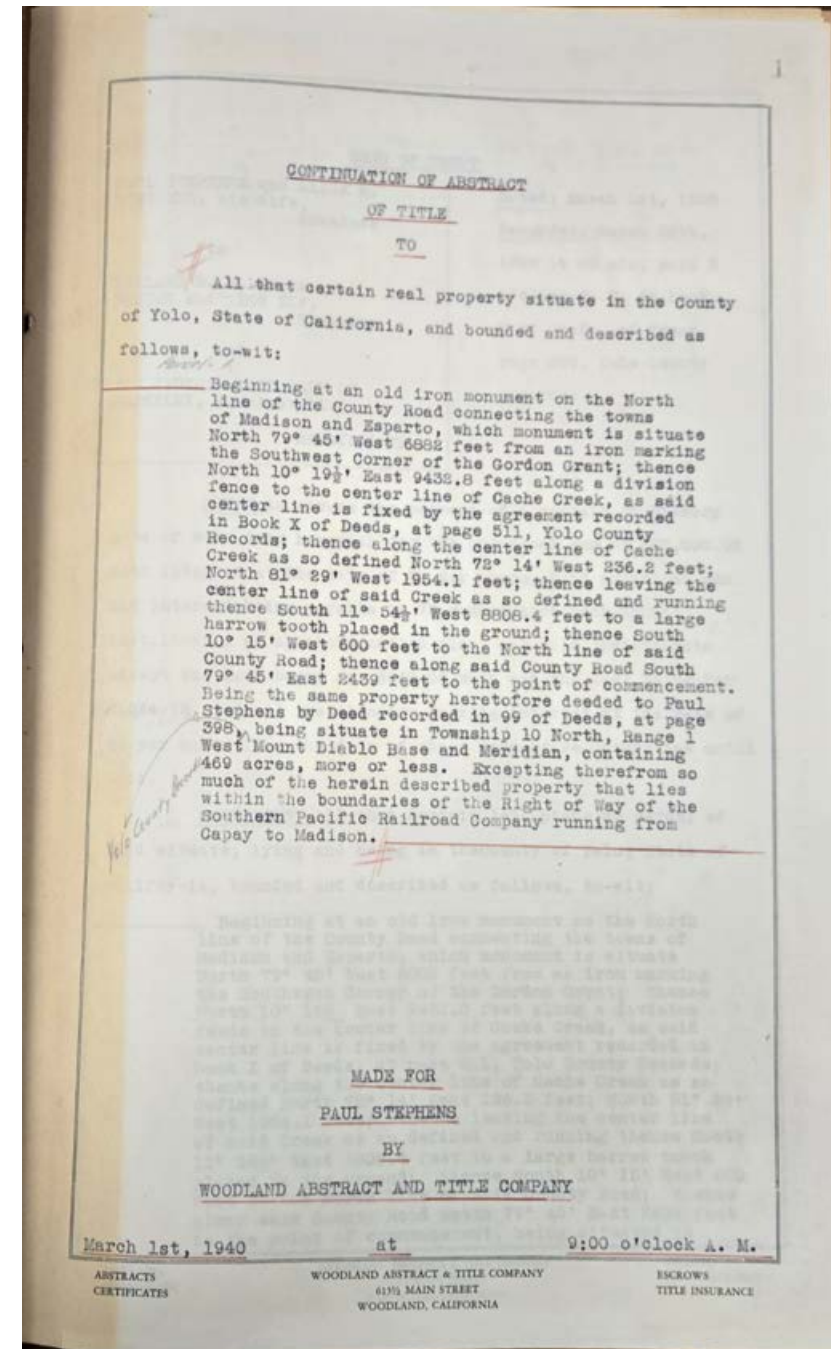
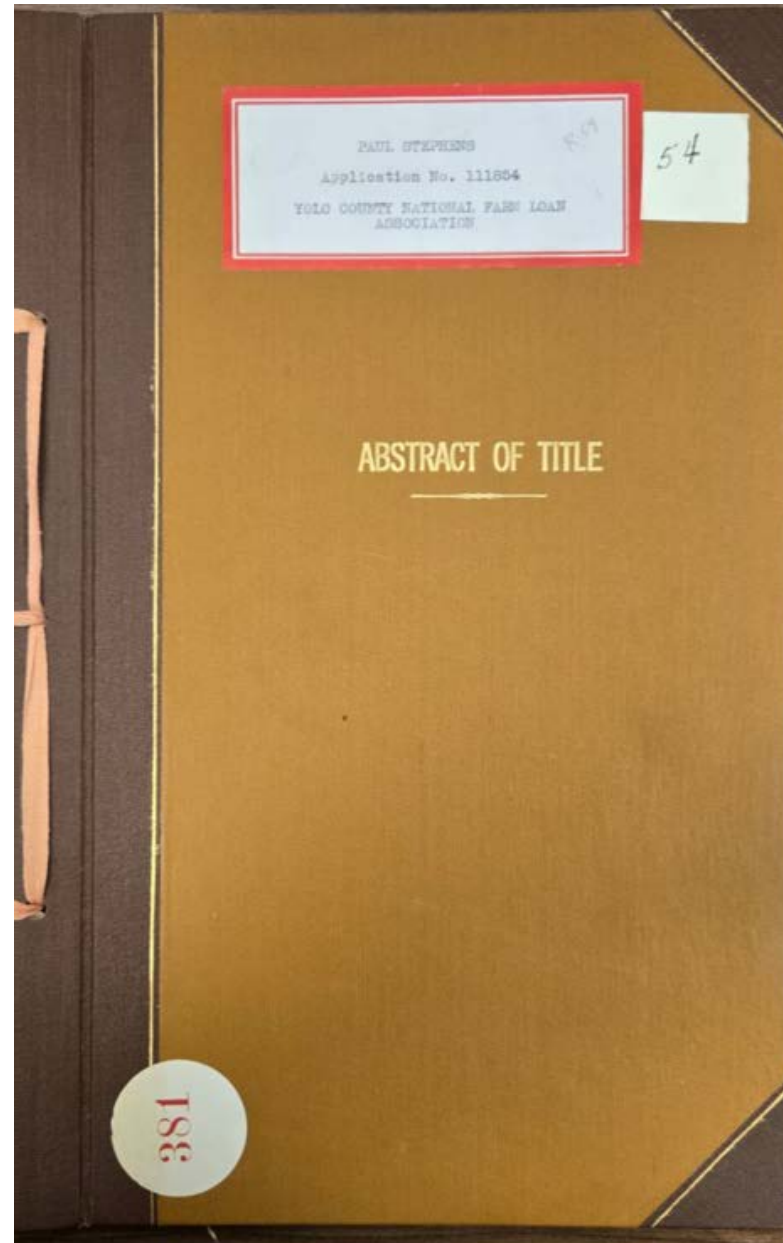
By Yolo County Title Abstract
Company
D-5581



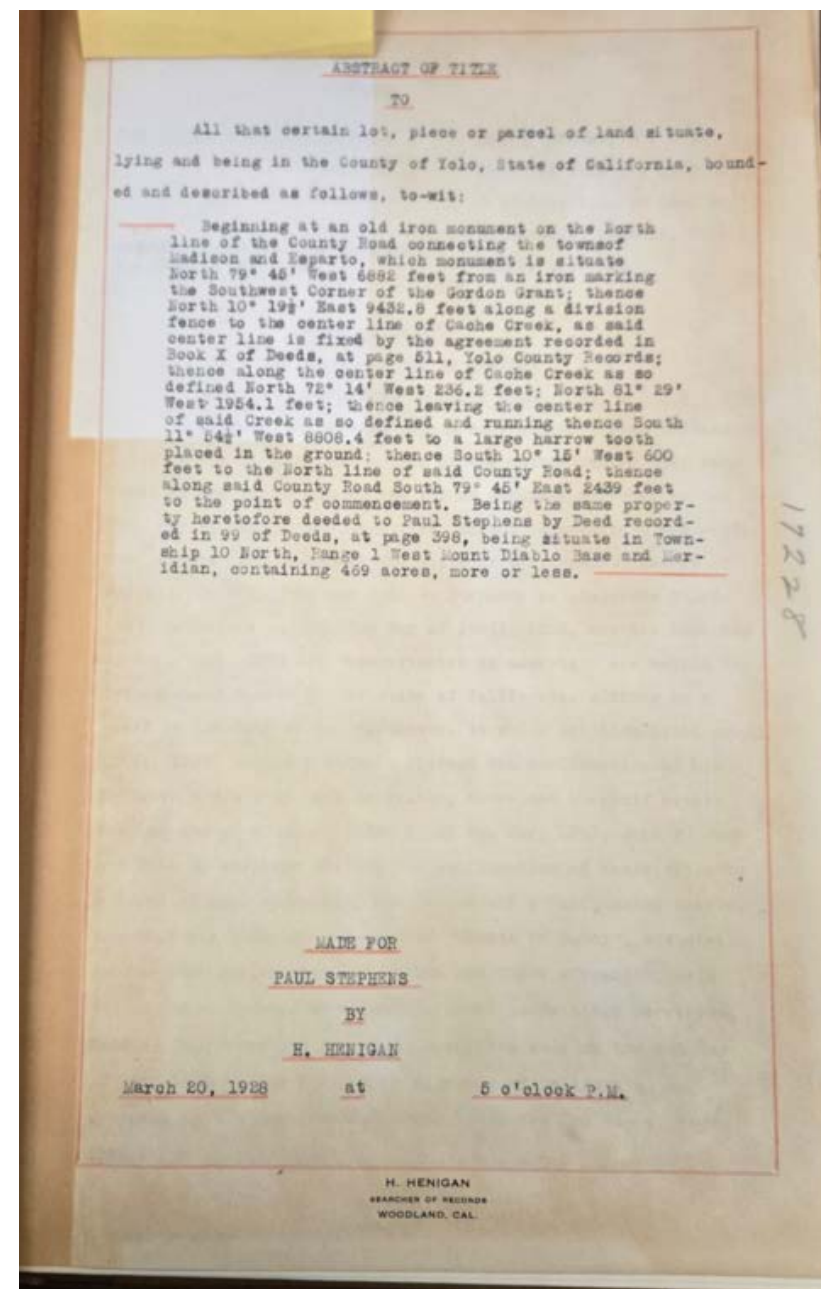
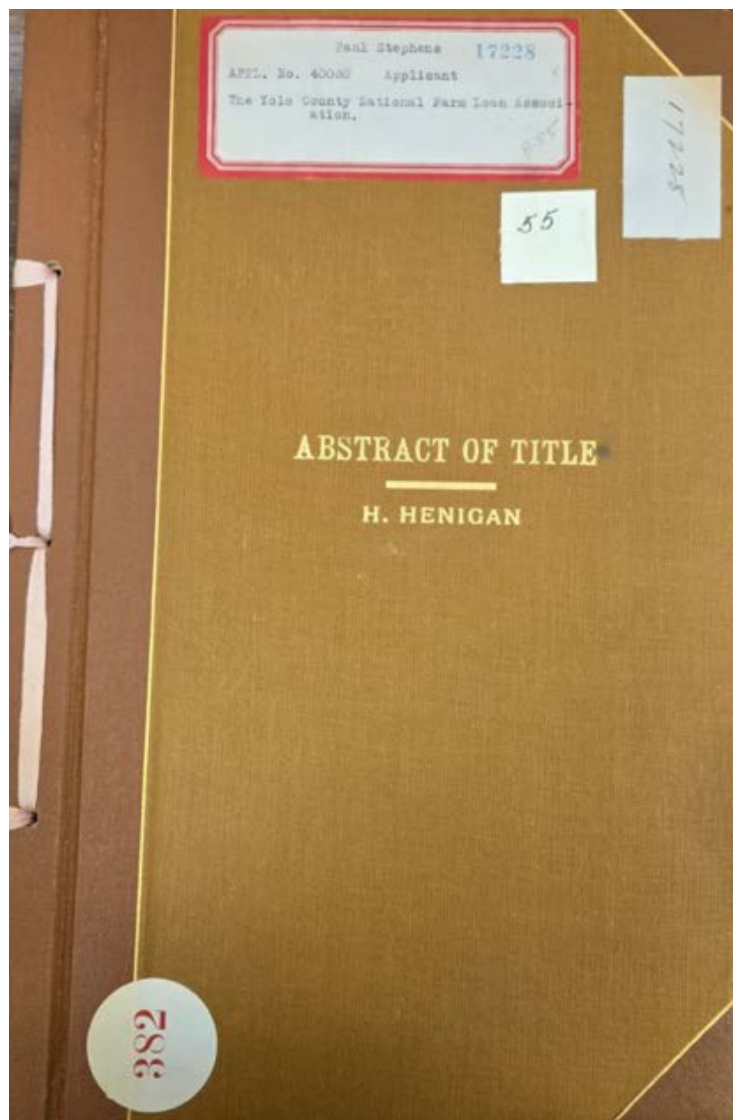
Abstract of Title to
The Woodland Tact, being parts of the
Rancho Canada de Capay, Sections 4
and 5, in T.10 N., R. 1 W., and Section
33, in T. 11 N., R. 1 W., M. D. M.,
according to the map or plat or said
Tract on file and of record in the office
of the County Recorder of the County of
Yolo, State of California.
Made for Dudley D. Sales, Esq.,
May 19th, 1914
By Yolo County Title Abstract
Company
D-5582



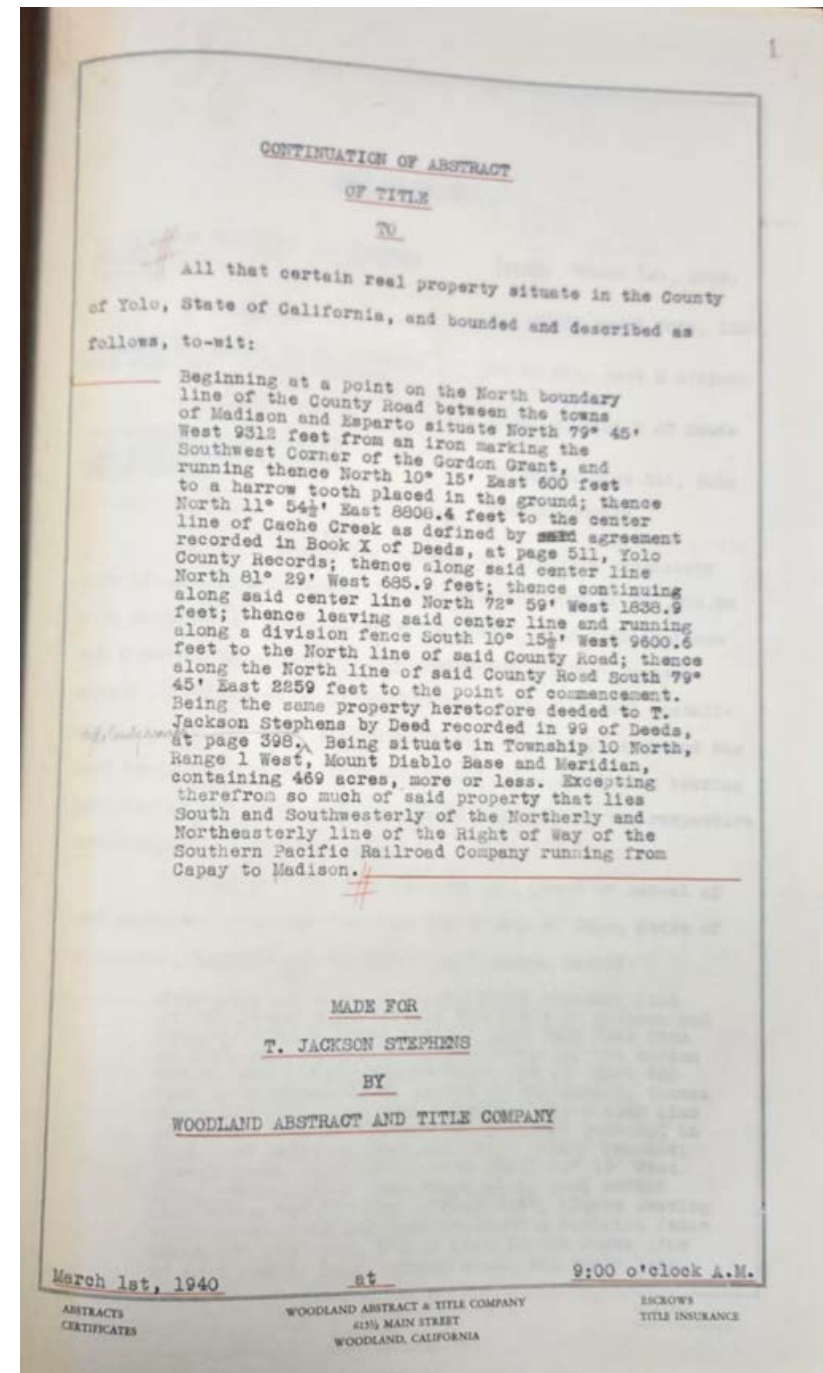
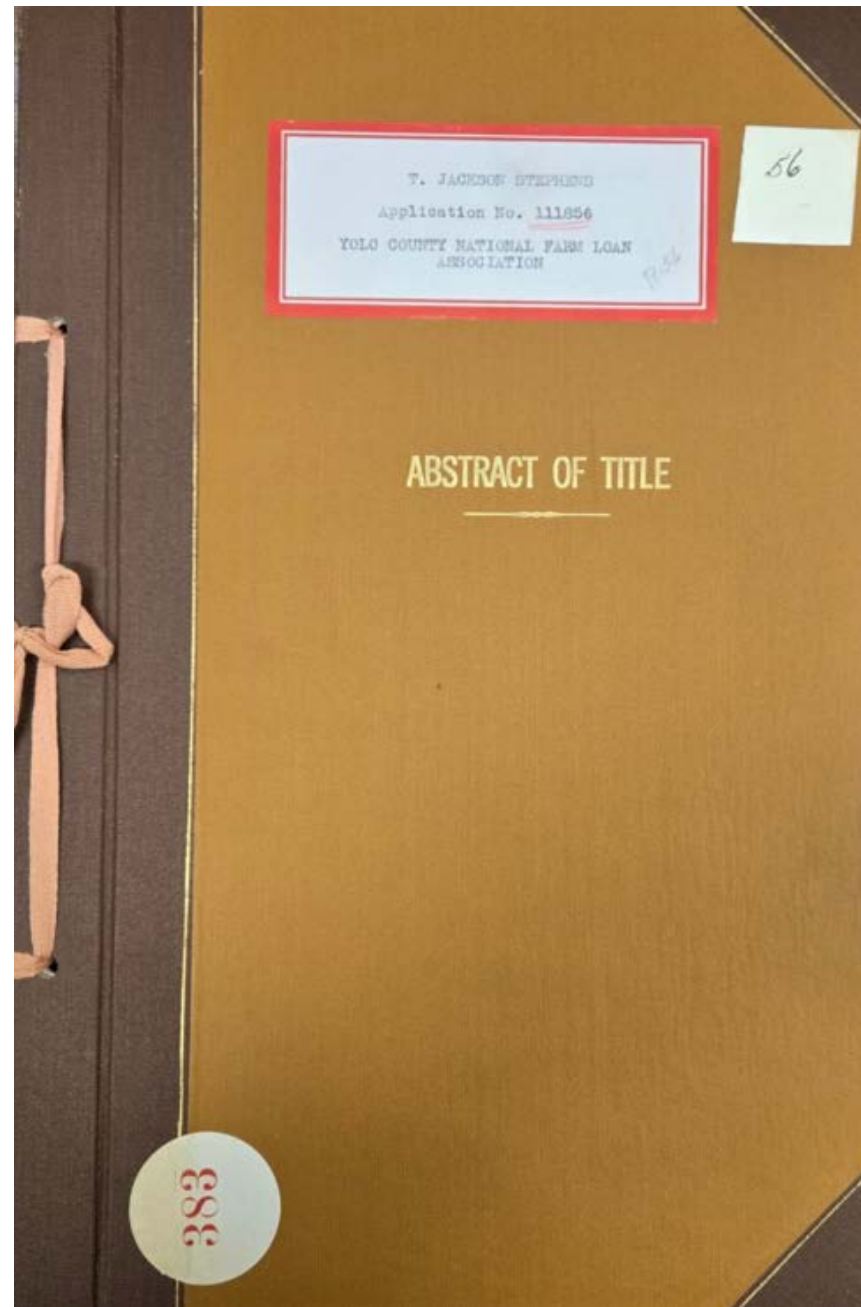
Abstract of Title to
(see image)
Made for Paul Stephens
May 19th, 1914
By Woodland Abstract and Title
Company
D-5583



Abstract of Title to
(see image)
Made for Paul Stephens
May 20, 1928
By H. Henigan
D-5584



Abstract of Title to
(see image)
Made for T. Jackson Stephens
May 1st, 1940
By Woodland Abstract and Title
Company
D-5585



384

ABSTRACT OF TITLE

TO

All that certain lot, piece or parcel of land situate,
lying and being in the County of Yolo, State of California, bound-
ed and described as follows, to-wit:

Beginning at a point on the North boundary line of
the County Road between the towns of Madison and Es-
parto situate North 79° 45' West 9312 feet from an
iron marking the Southwest Corner of the Gordon Grant,
and running thence North 10° 15' East 600 feet to a
narrow tooth placed in the ground; thence North 11°
54½' East 8808.4 feet to the center line of Cache Creek
as defined by said agreement recorded in Book X of
Deeds, at page 511, Yolo County Records; thence along
said center line North 81° 29' West 685.9 feet; thence
continuing along said center line North 72° 59' West
1838.9 feet; thence leaving said center line and run-
ning along a division fence South 10° 15½' West 9600.6
feet to the North line of said County Road; thence
along the North line of said County Road South 79° 45'
East 2259 feet to the point of commencement. Being the
same property heretofore deeded to T. Jackson Stephens
by Deed recorded in 99 of Deeds, at page 398, Being
situate in Township 10 North, Range 1 West, Mount
Diablo Base and Meridian, containing 469 acres, more
or less.

MADE FOR

T. JACKSON STEPHENS

BY

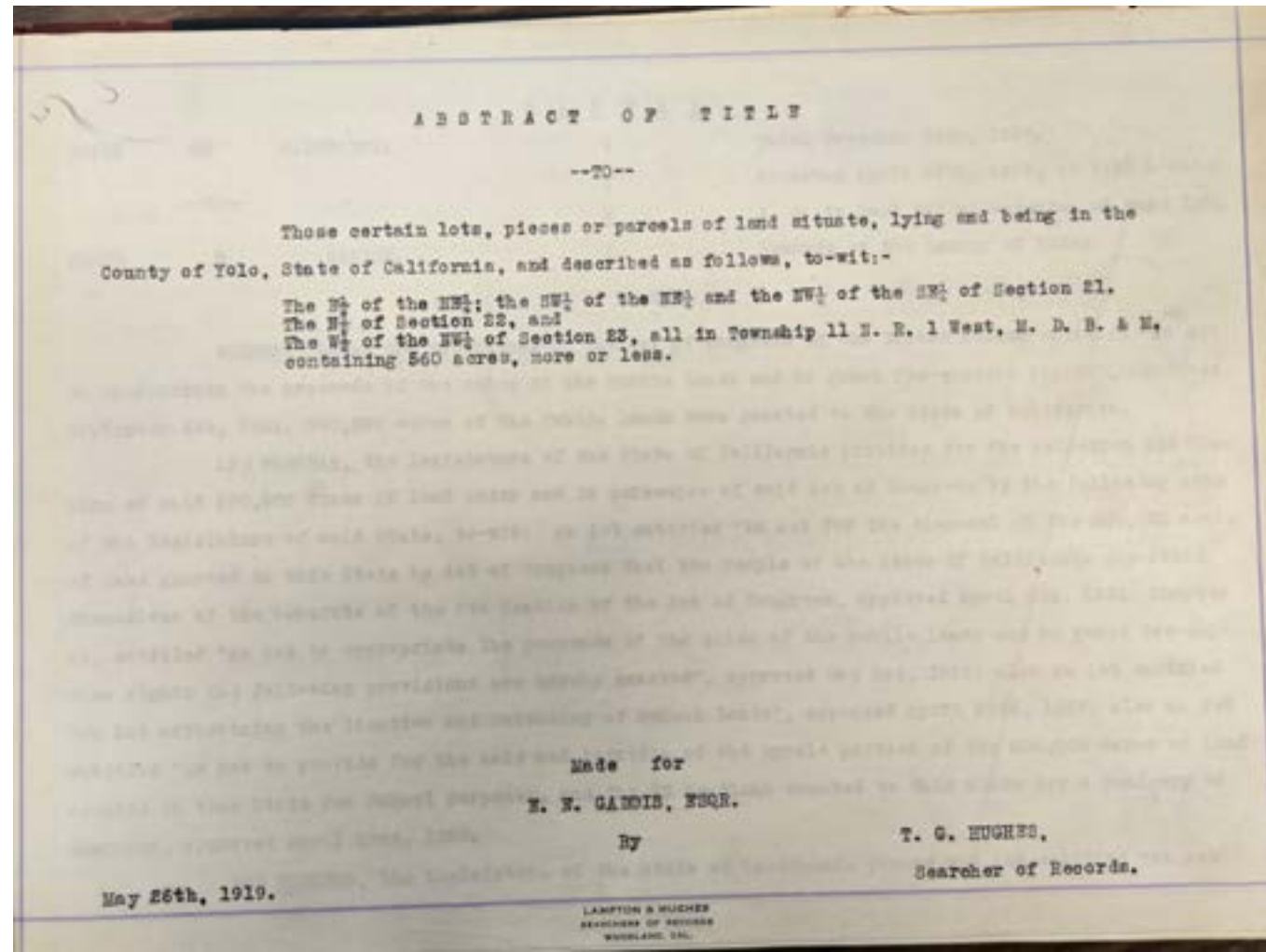
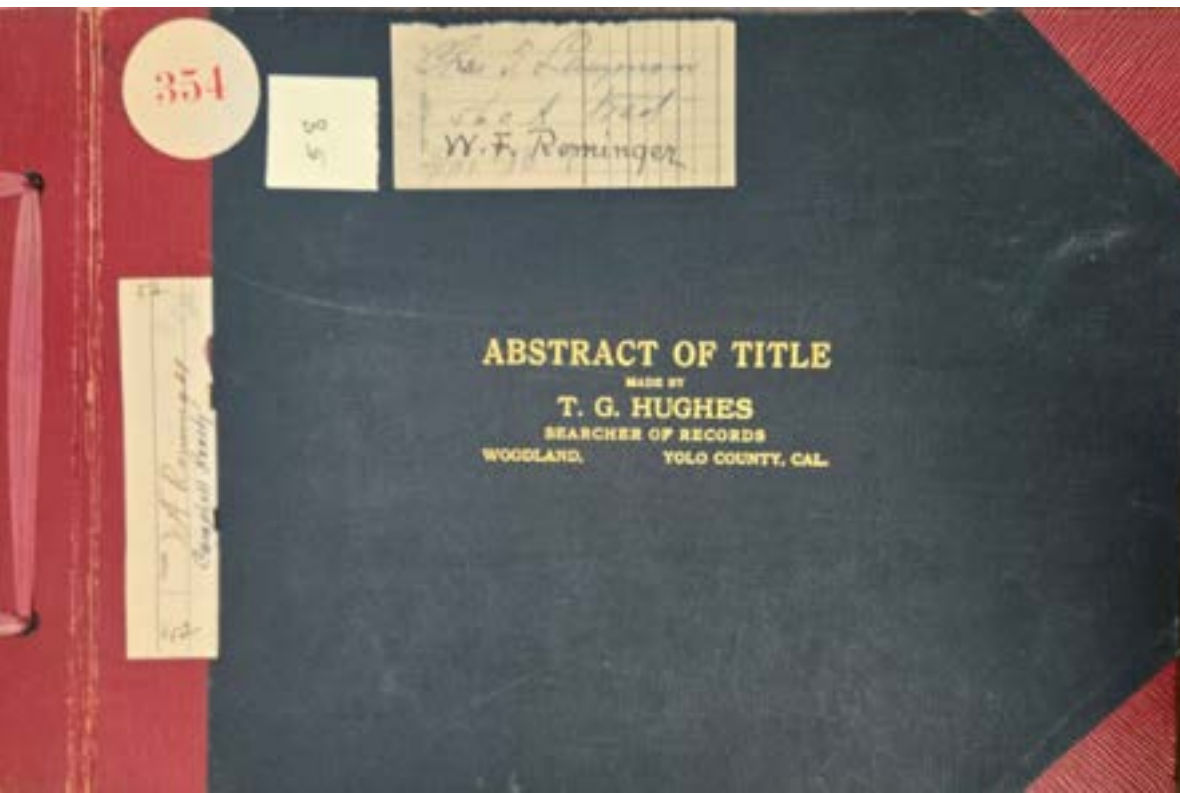
H. HENIGAN

March 20, 1928 at 5 o'clock P.M.

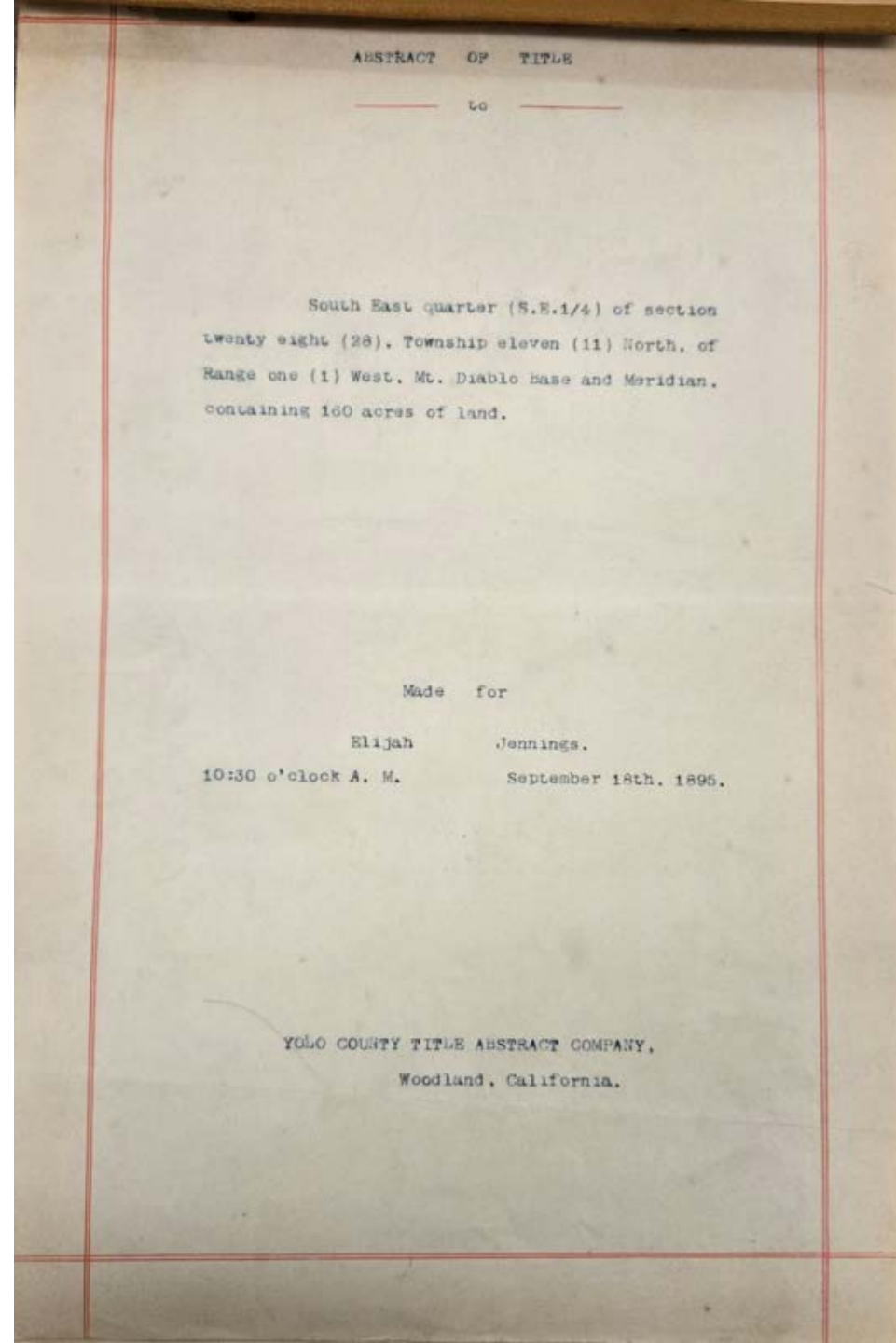
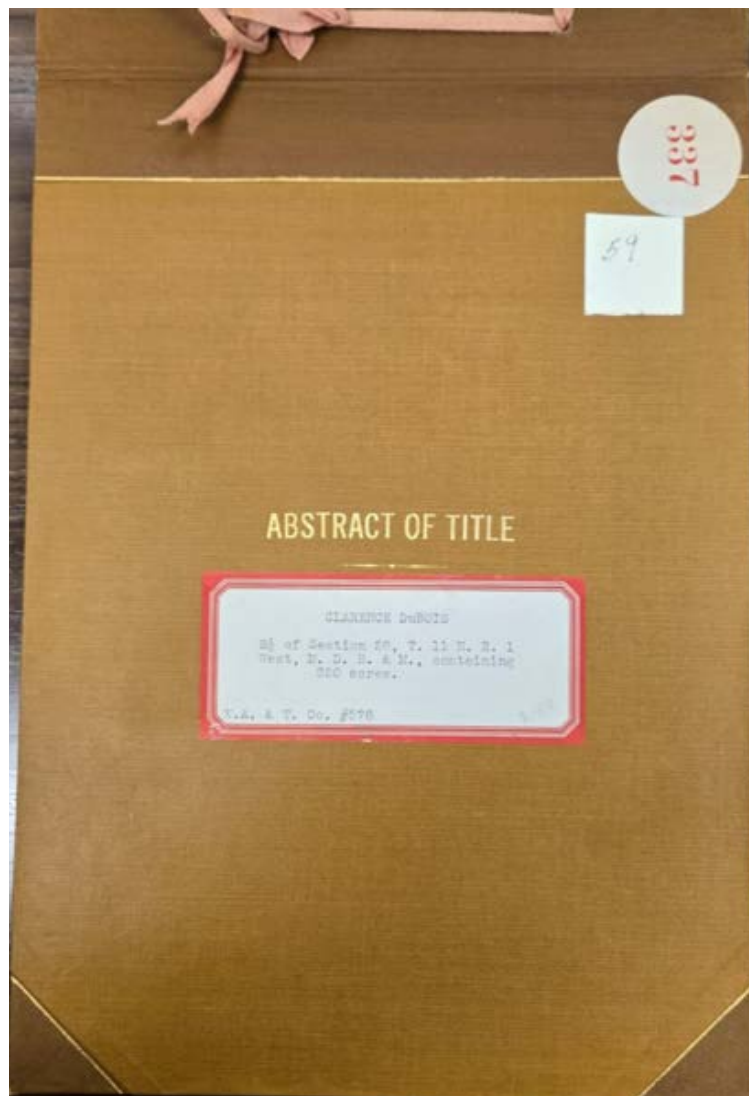
H. HENIGAN
RECORDER OF RECORDS
WOODLAND, CAL.

17227

Abstract of Title to
E ½ of the NE ¼ ; the SW ¼ of the NE
¼ and the NW ¼ of the SE ¼ of Section
21. The N ½ of Section 22, and the W ½
of the NW ¼ of Section 23, all in
Township 11 N. R. 1 West, M. D. B. &
M, containing 560 acres, more or less.
Made for E.E. Gaddis, ESQR.
May 25th, 1919
By T. G. Hughes
D-5587



Abstract of Title to
Southeast quarter (S.E. ¼) of
section twenty-eight (28).
Township eleven (11) North, of
Range One (1) West, Mt. Diablo
Base and Meridian containing
160 acres of land
Made for Elijah Jennings
September 18th, 1895
By Yolo County Title Abstract
Company
D-5588



Abstract of Title to

The E $\frac{1}{2}$ of the SE $\frac{1}{4}$, and the SE $\frac{1}{4}$ of the NE $\frac{1}{4}$ of Section 19, Tp. 11

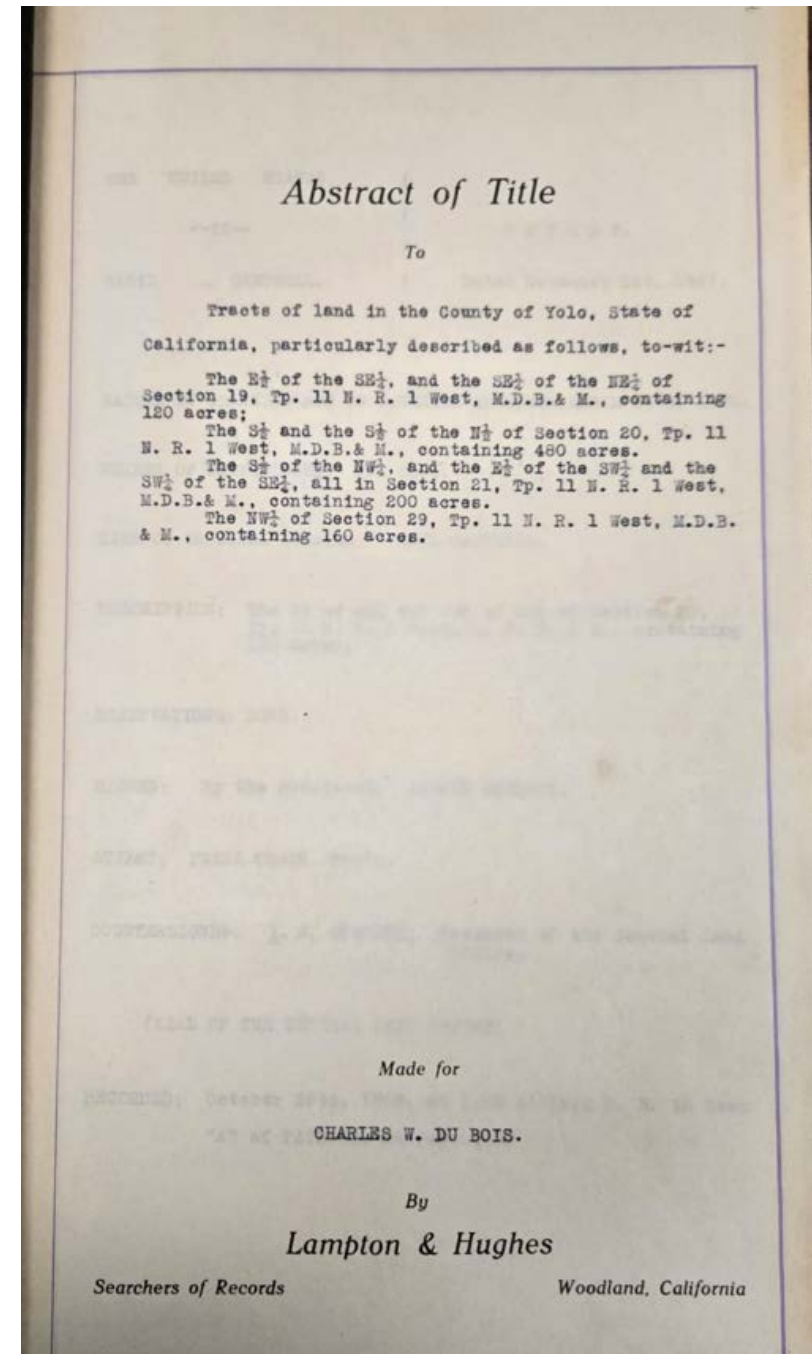
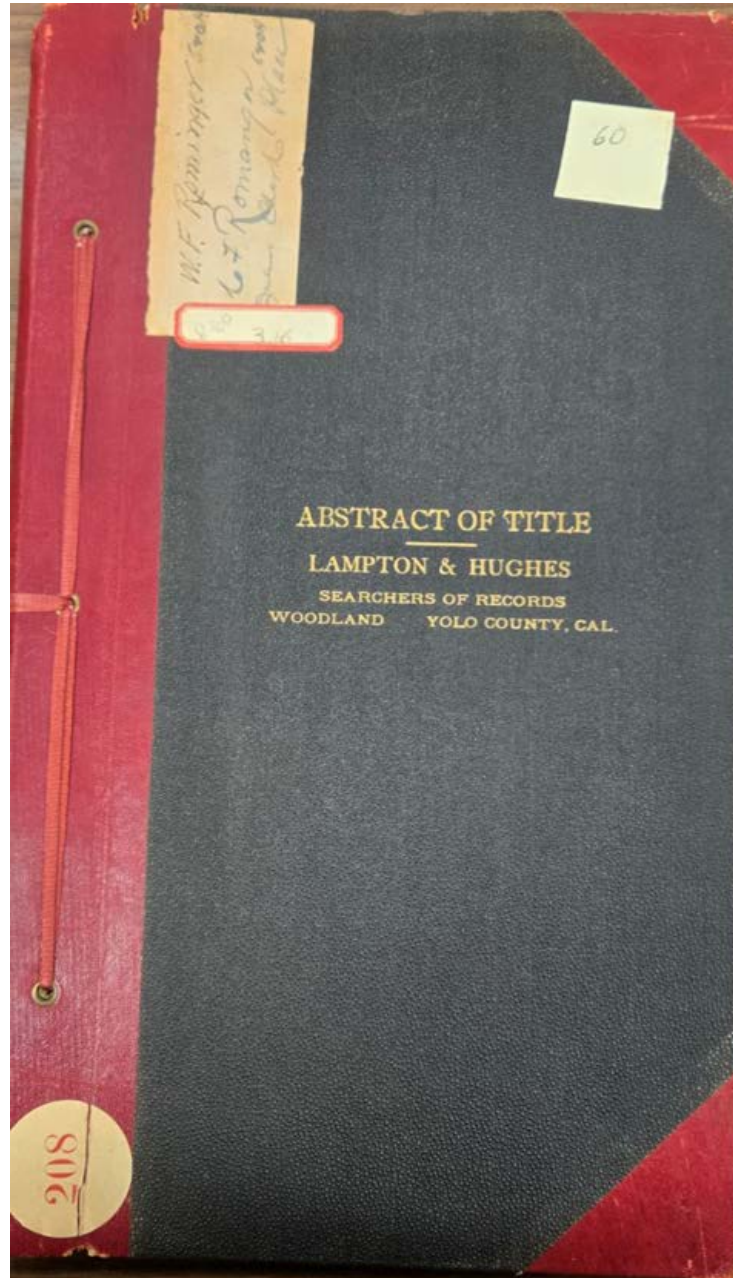
N. R. 1 West, M. D. B. & M.,
containing 120 acres; The S $\frac{1}{2}$ and
the S $\frac{1}{2}$ of the N $\frac{1}{2}$ of Section 20,
Tp. 11 N. R. 1 West, M.D.B. & M.,
containing 480 acres. The S $\frac{1}{2}$ of
the NW $\frac{1}{4}$, and the E $\frac{1}{2}$ of the SW
 $\frac{1}{4}$ and the SW $\frac{1}{4}$ of the SE $\frac{1}{4}$, all in
Section 21, Tp. 11 N. R. 1 West,
M.D.B.&M., containing 200 acres.
The NW $\frac{1}{4}$ of Section 29, Tp. 11 N.
R. 1 West, M.D.B.&M., containing
160 acres

Made for Charles W. Du Bois

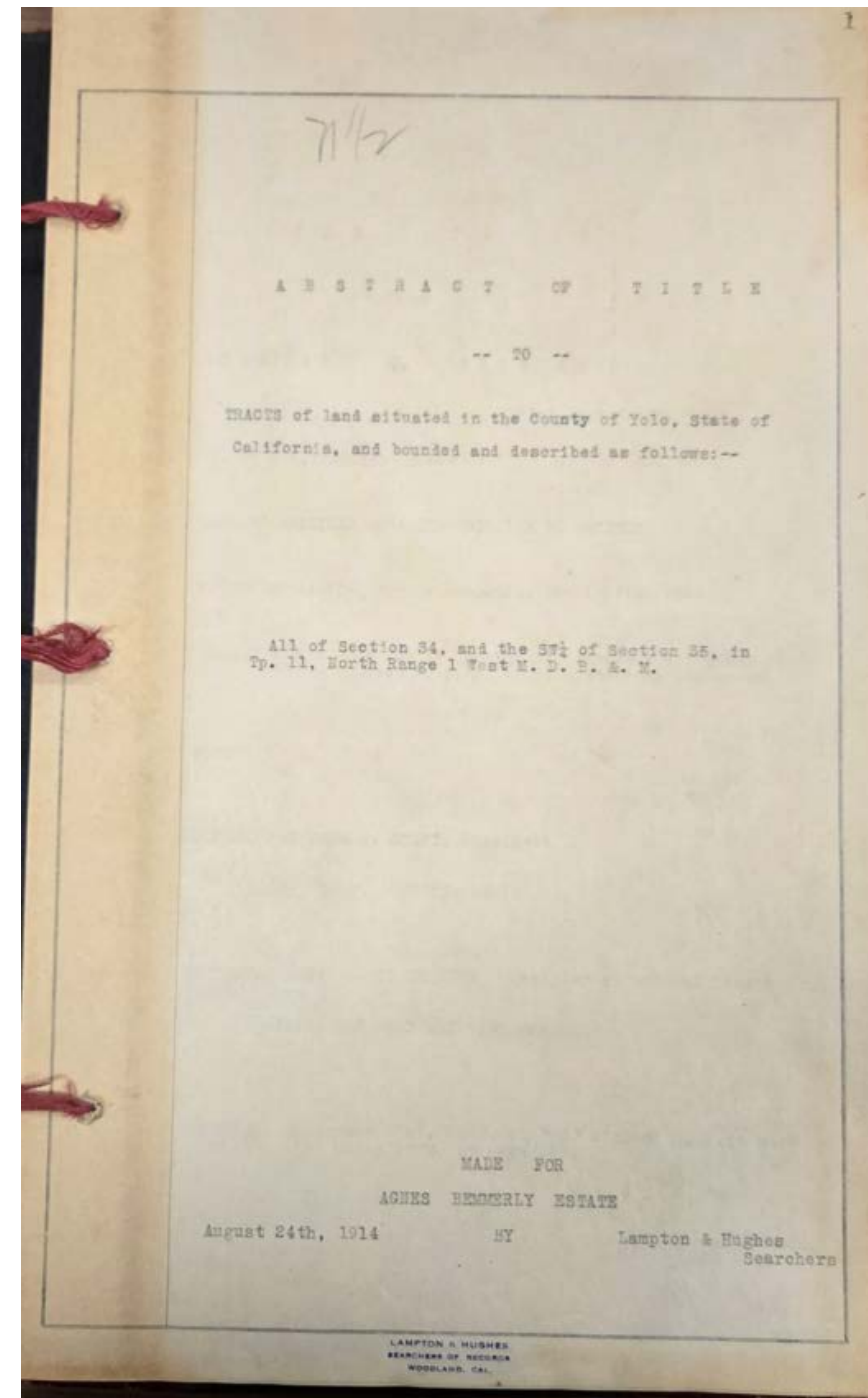
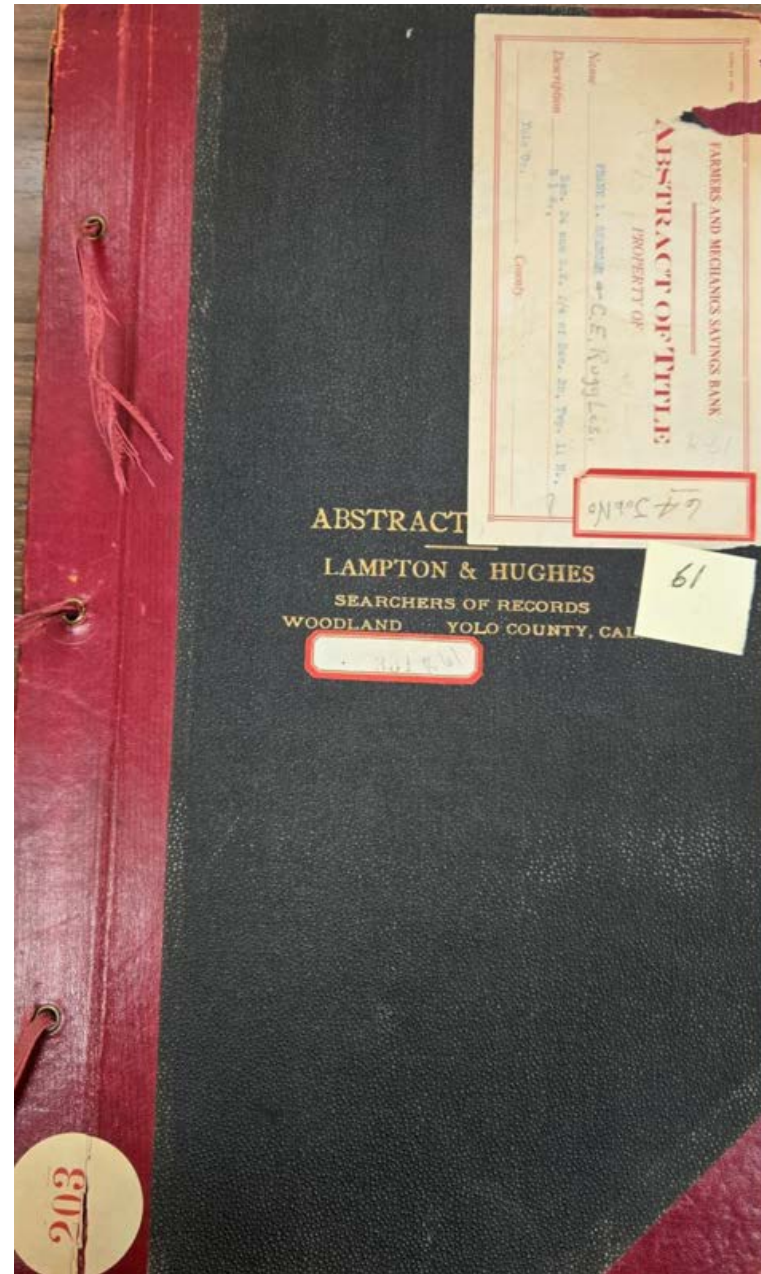
By Lampton & Hughes

Searcher of Records

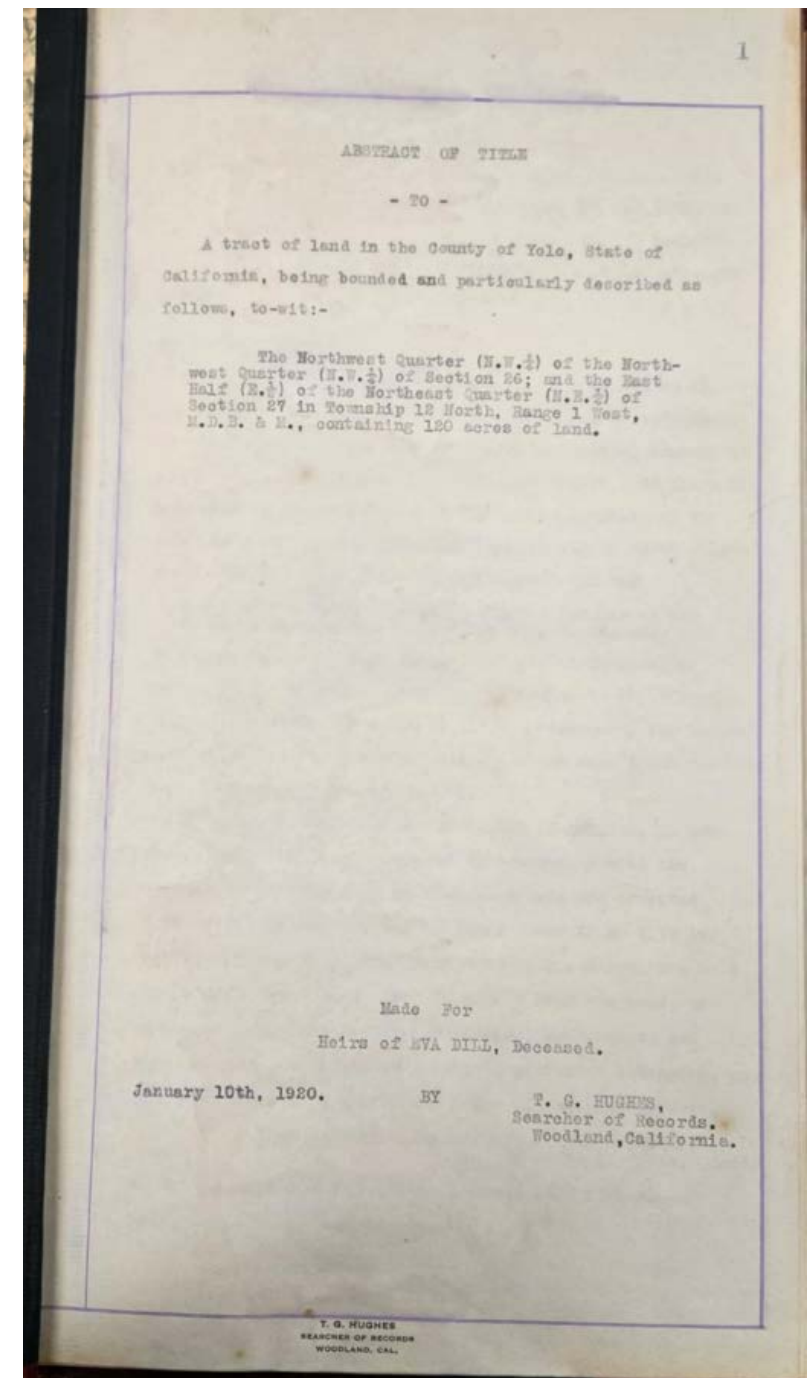
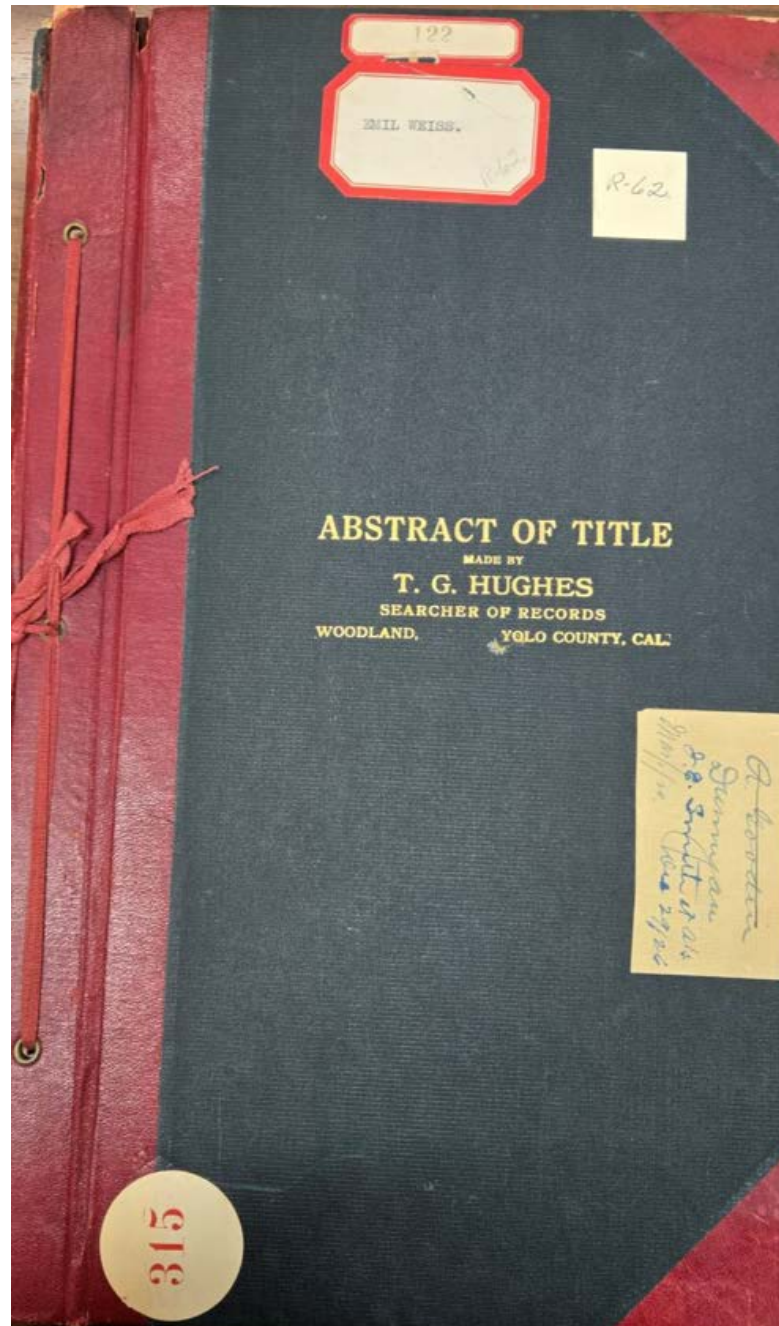
D-5589



Abstract of Title to
All of Section 34, and the SW ¼ of
Section 35, in Tp. 11, North Range
1 West M.D.B&M.
Made for Agnes Bemmerly Estate
August 24th, 1914
By Lampton & Hughes
Searchers
D-5590



Abstract of Title to
The Northwest Quarter (N.W. ¼) of
the Northwest Quarter (N.W. ¼) of
Section 26; and the East Half (E. ½)
of the Northeast Quarter (N.E. ¼) of
Section 27 in Township 12 North,
Range 1 West, M.D.B.&M.,
containing 120 acres of land.
Made for Heirs of AVA DILL,
Deceased
January 10th, 1920
By T. G. Hughes,
Searcher of Records
D-5591



Abstract of Title to
The SW ¼ of Section 11, T. 12 N. R. 1 W. M. D. M
Made for Joseph F. Dayton, and John J. Mc Calory
December, 1st., 1862
By Eli H Little
D-5592



2

E L I H L I T T L E .

- T O -

JOSEPH F. DAYTON, AND JOHN J. Mc CALORY,

Dated December, 1st., 1862.

CONSIDERATION: \$750.00.

DRAFTING CLAUSE: Grant, bargain and sell.

ESTATE CONVEYED: A 1 1 .

DESCRIPTION: The SW ¼ of Section 11, T. 12 N. R. 1 W. M. D. M.

SIGNED: ELIH H. LITTLE.


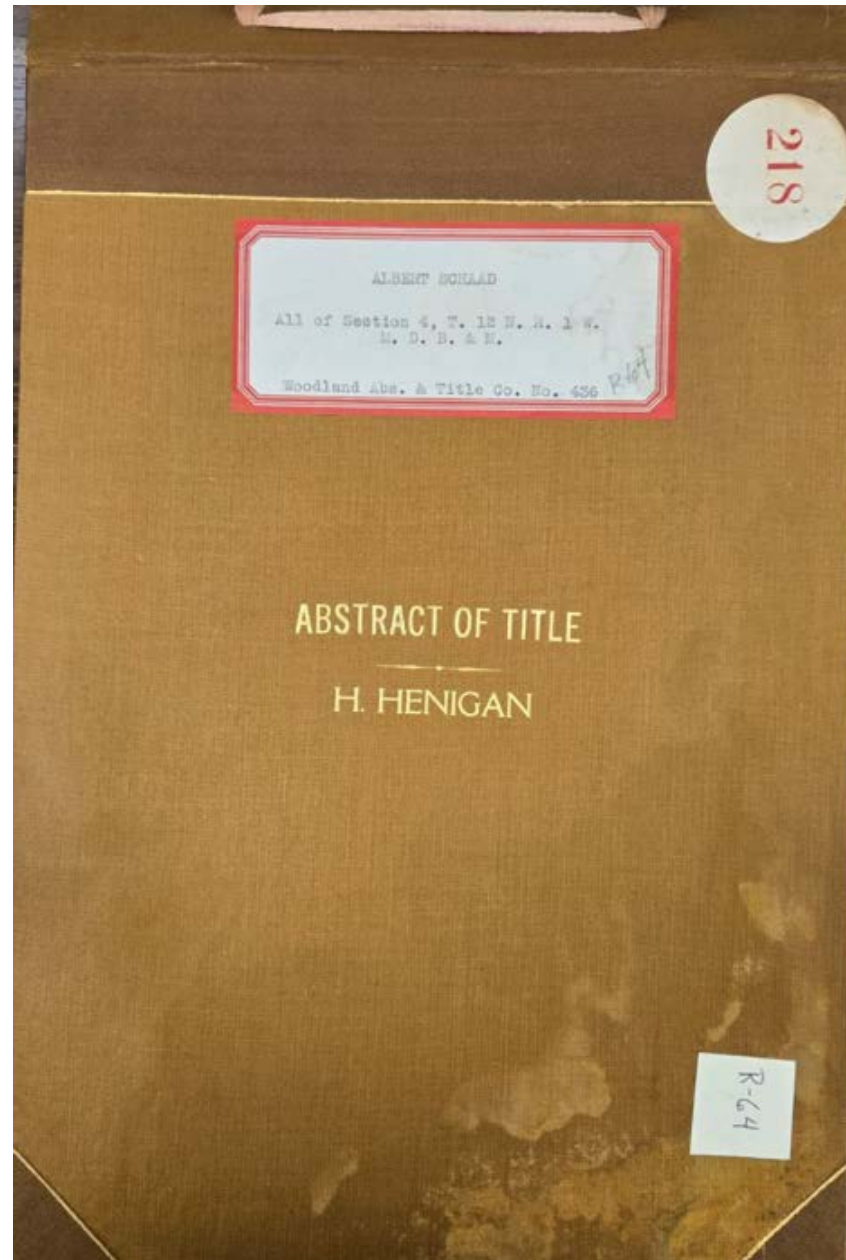
COVENANTS: "On which I as hereby retain a VENDOR'S LIEU"

WARRANTY: To heirs and assigns forever.

ACKNOWLEDGED BY ELIH H. LITTLE, January, 17th., 1863, before CHAS. F. READ, Notary Public, YOLO COUNTY.

RECORDED: September, 1st., 1863, at 4 hours and 30 minutes, P. M. in Book "D" of Deeds page 759.

Abstract of Title to
All sec. 4 T. 12. N. R. 1 W.
Made for Bank of Yolo
June 30th, 1909
By Yolo County Title Abstract
Company
D-5593

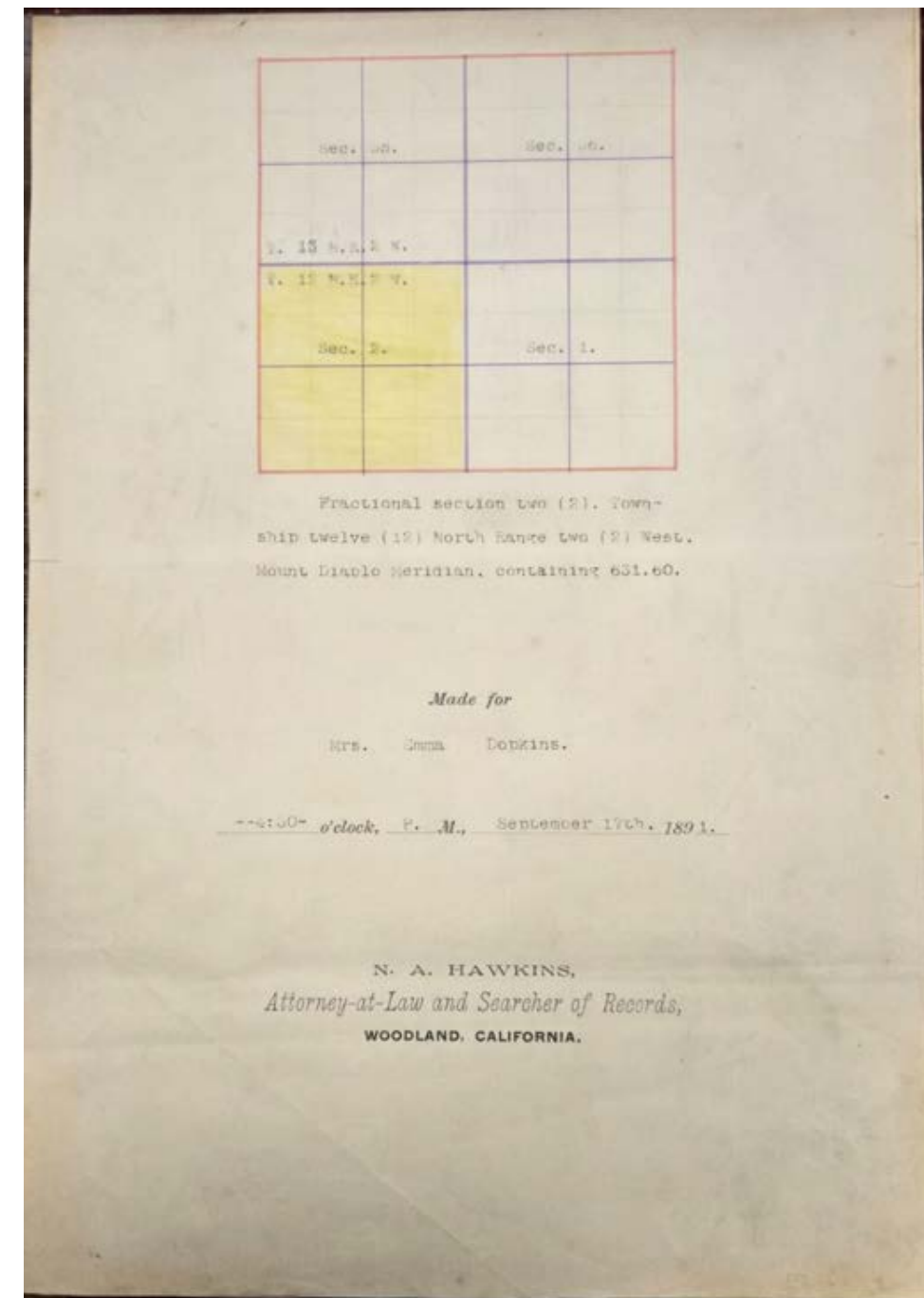
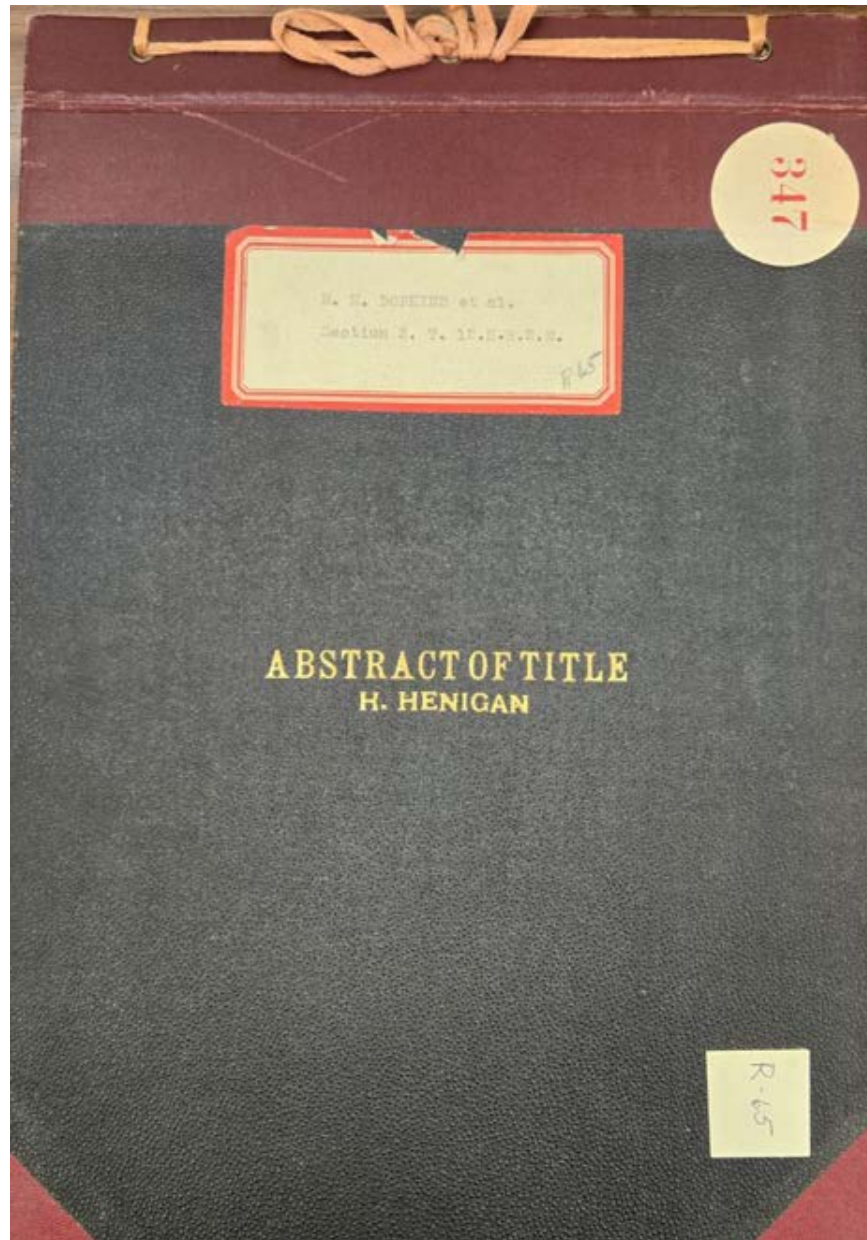


Abstract of Title to
Fractional section two (2).
Township twelve (12) North
Range two (2) West. Mount
Diablo Meridian, containing
631.60.

Made for Mrs. Emma
Dopkins

September 17th, 1891

By N. A. Hawkins
Attorney-at-Law Searcher of
Records
D-5594

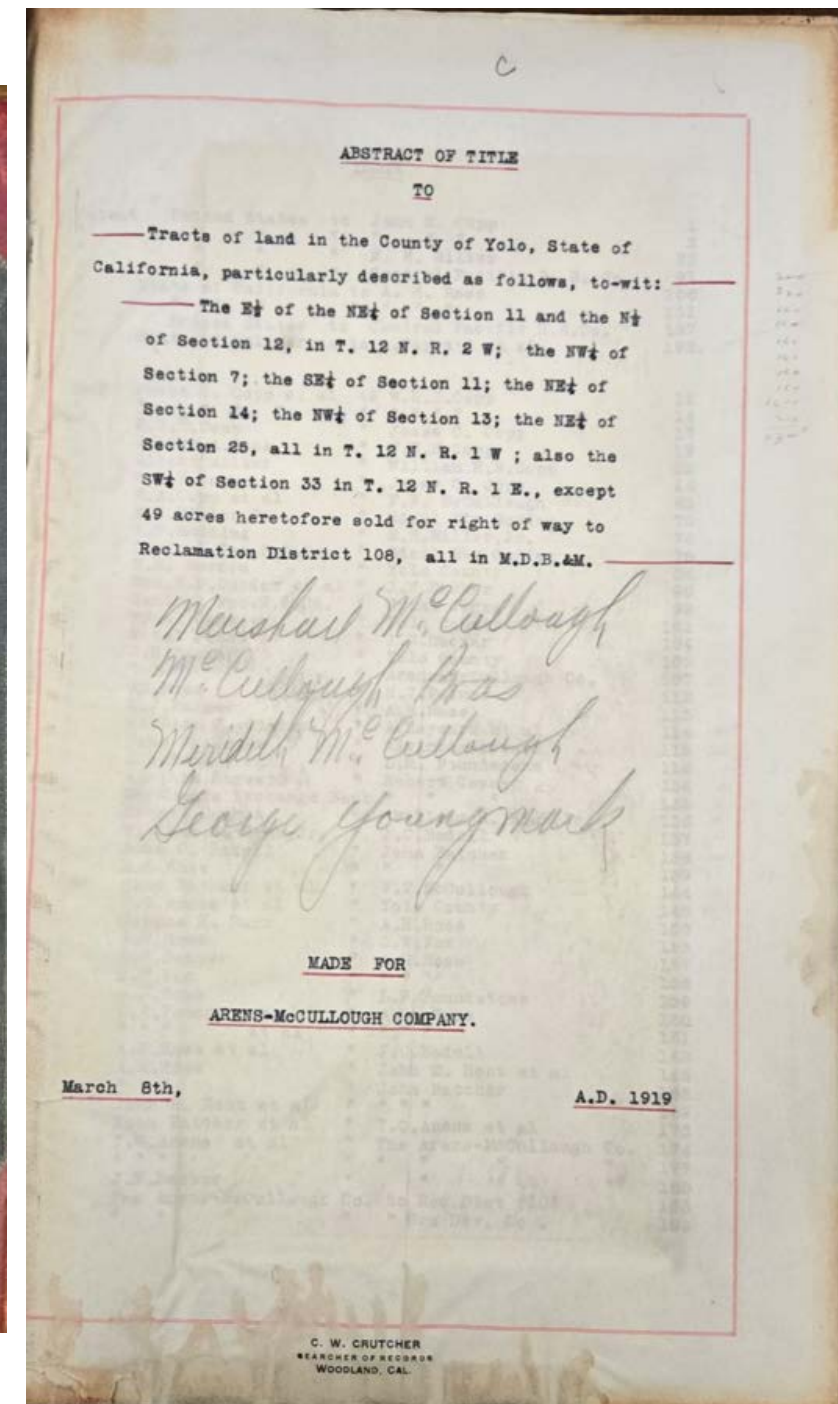
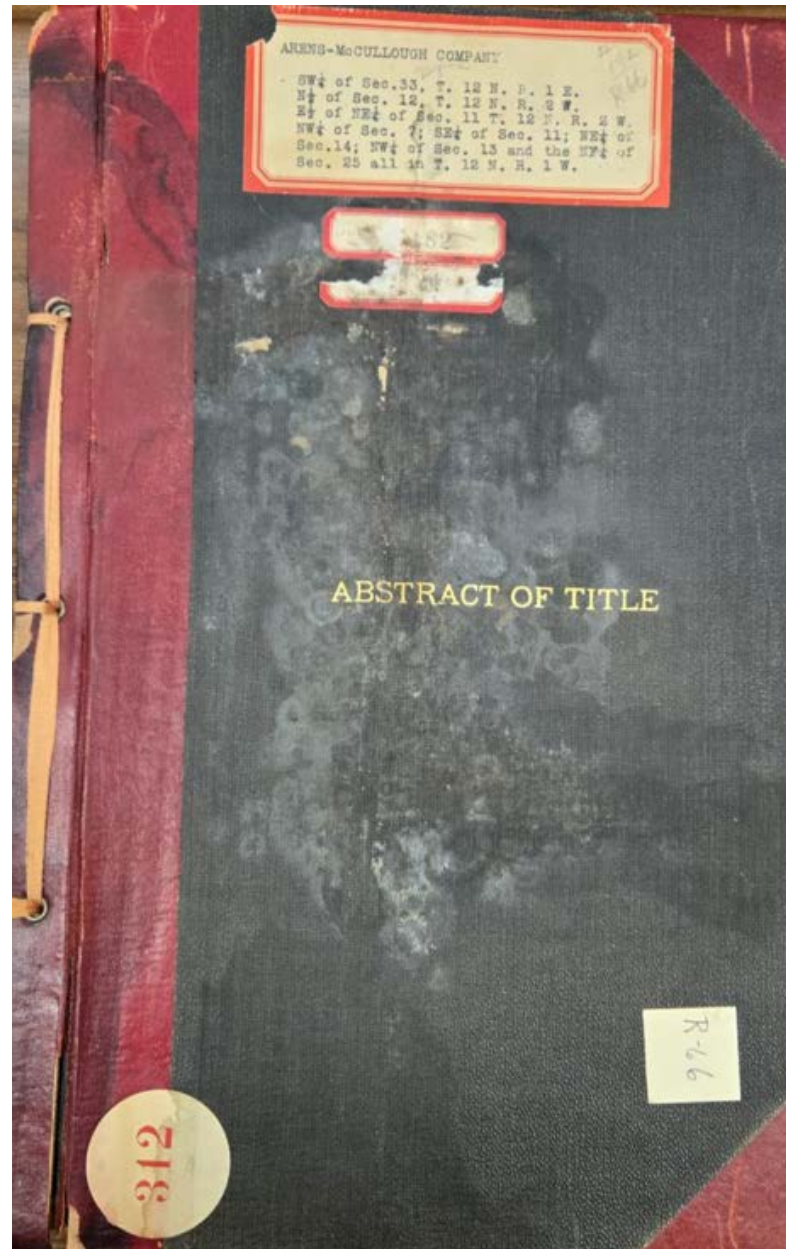


Abstract of Title to
The E $\frac{1}{2}$ of the NE $\frac{1}{4}$ of Section 11 and the N $\frac{1}{2}$ of Section 12, in T. 12 N. R. 2W; the NW $\frac{1}{4}$ of Section 7; the SE $\frac{1}{4}$ of Section 11; the NE $\frac{1}{4}$ of Section 14; the NW $\frac{1}{4}$ of Section 13; the NE $\frac{1}{4}$ of Section 25, all in T. 12 N. R. 1 W; also the SW $\frac{1}{4}$ Section 33 in T. 12 N. R. 1 E., except 49 acres heretofore sold for right of way to Reclamation District 108, all in M.D.B.&M.

Made for Arnes-McCullough
Company

March 8th, 1919

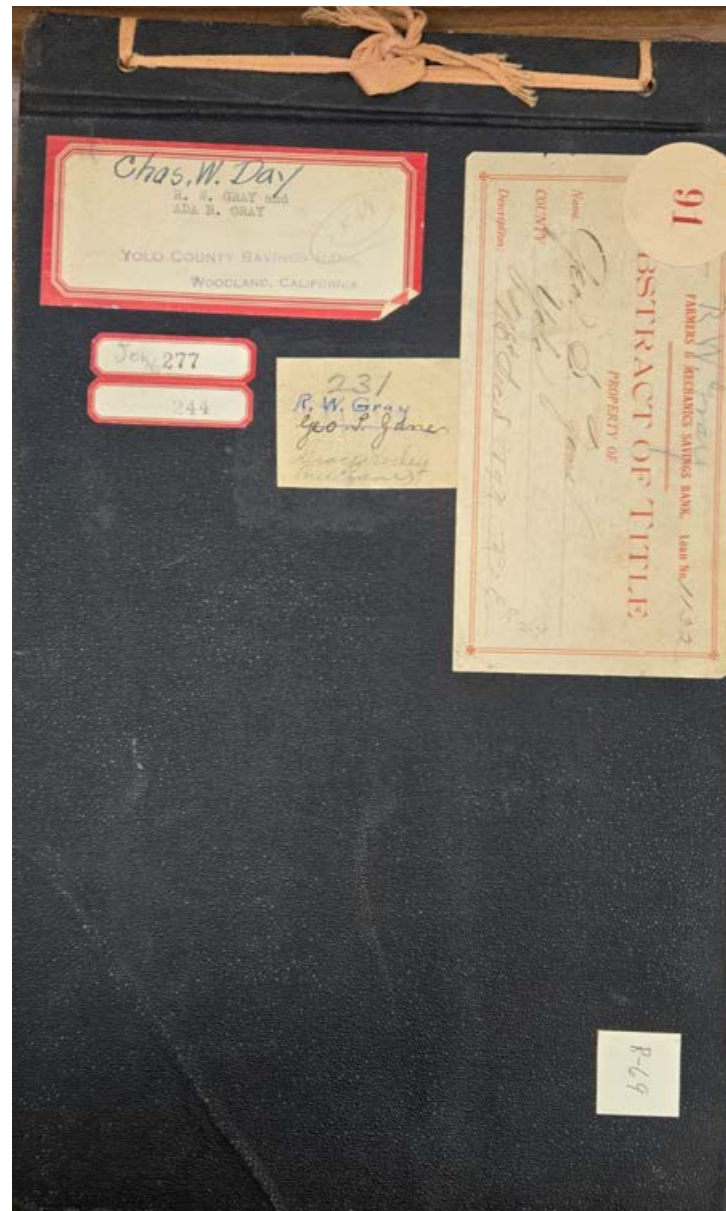
By C.W. Crutcher, Searcher of
Records
D-5595



Abstract of Title to
North-East Quarter of Sec. 8. T 9
N R 2 E. M.D. M. Yolo County,
Cala.

Made for Bank of Yolo
Jan. 2nd, 1891

By E. R. Bush, Searcher of
Records
D-5596



No. _____

ABSTRACT OF TITLE

TO _____

North-East Quarter of Sec. 8, T 9 N R 2 E.M.D.M. Yolo County, Cala.

YOLO COUNTY SAVINGS BANK
WOODLAND, CALIFORNIA

MADE FOR _____

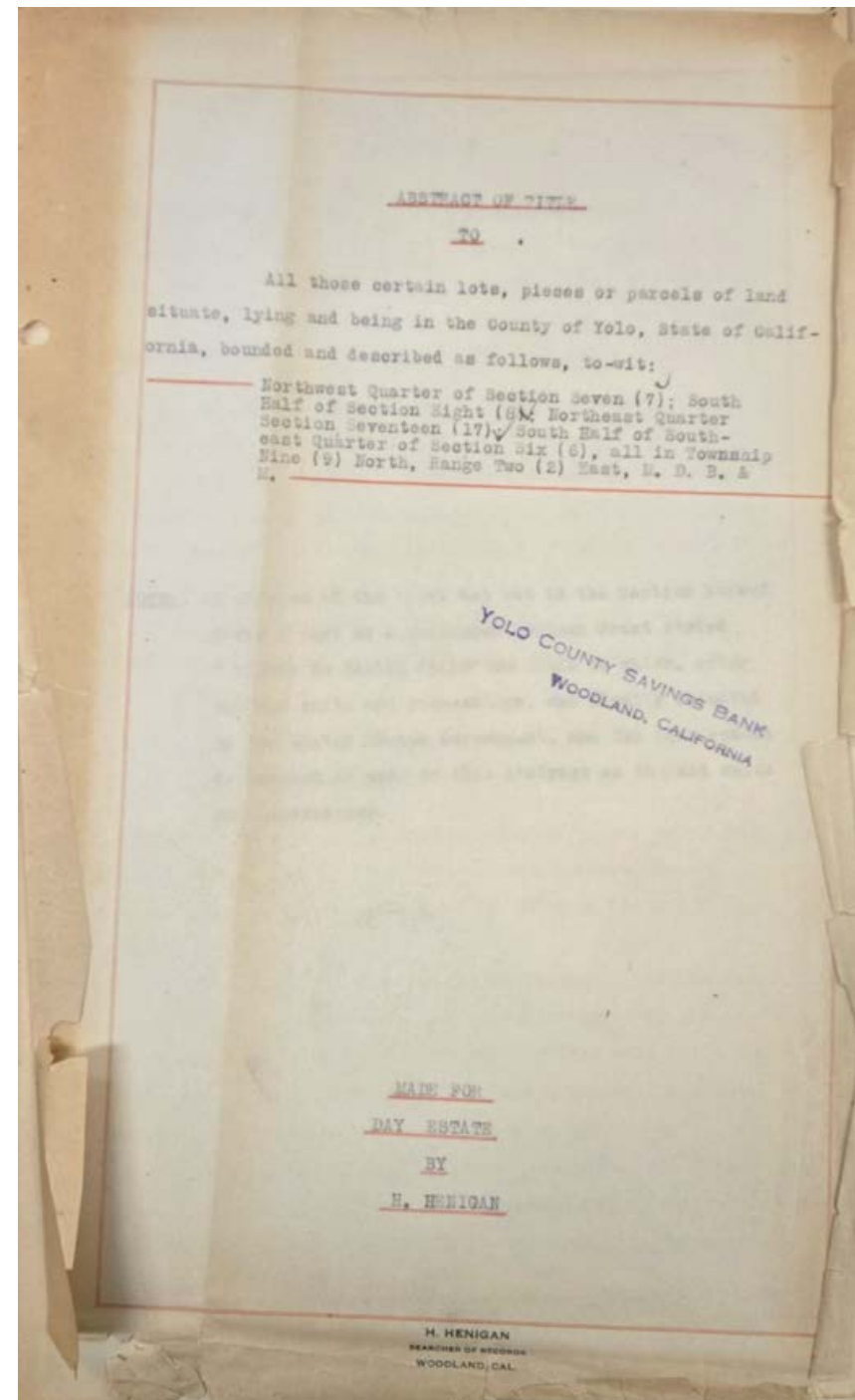
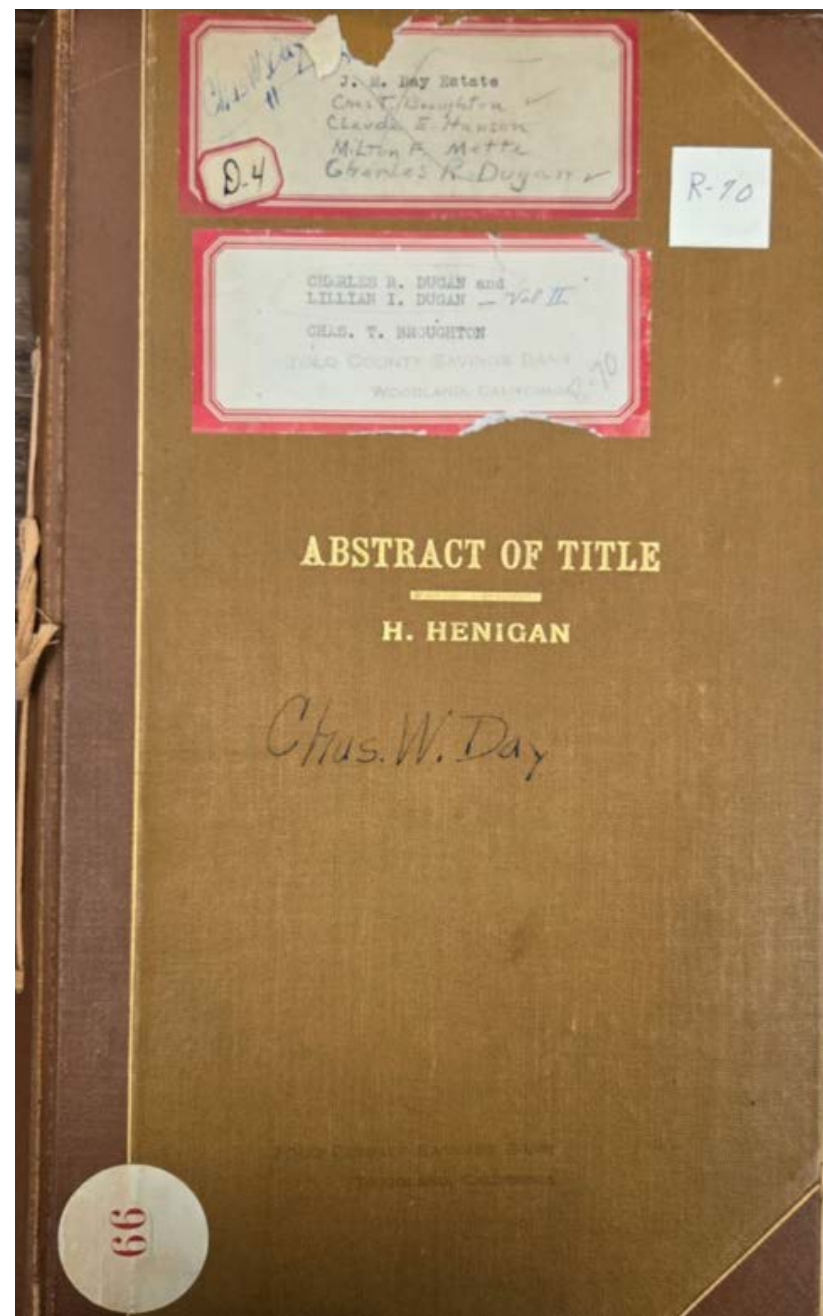
Bank of Yolo.

Jan. 2nd. 1891. A. D. 188

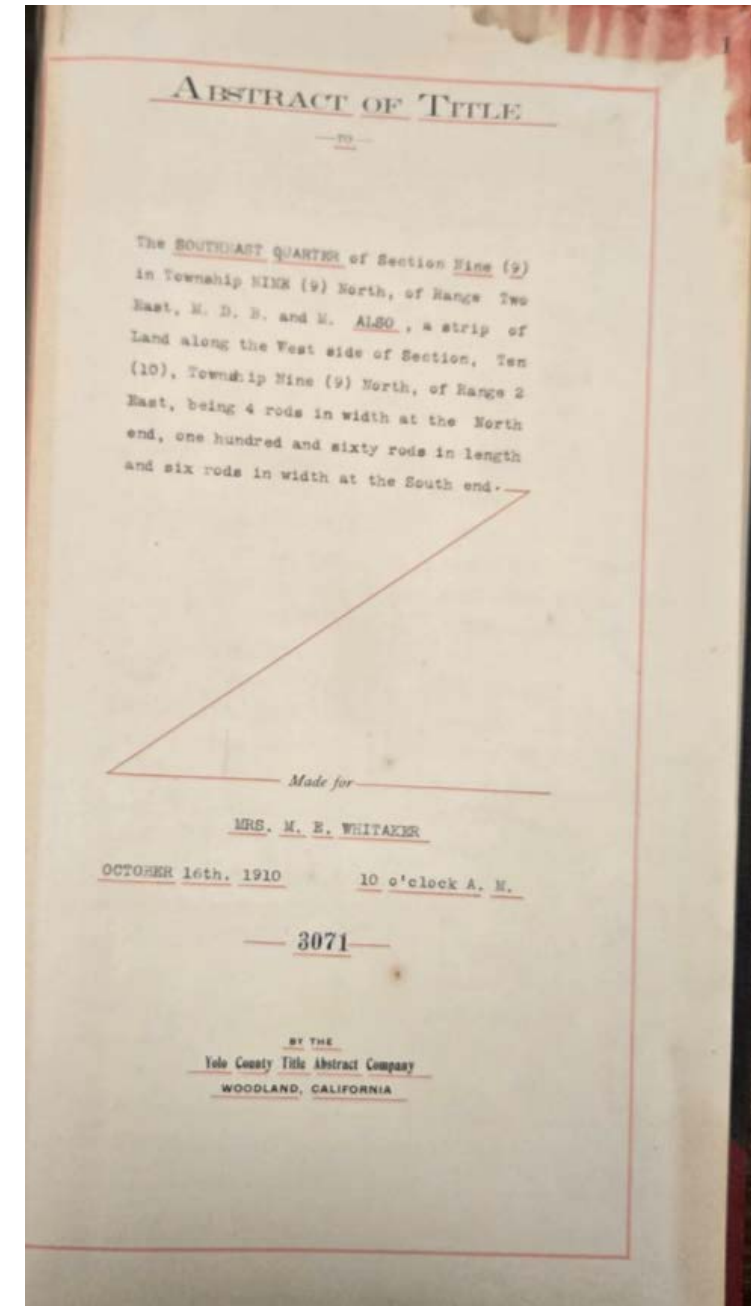
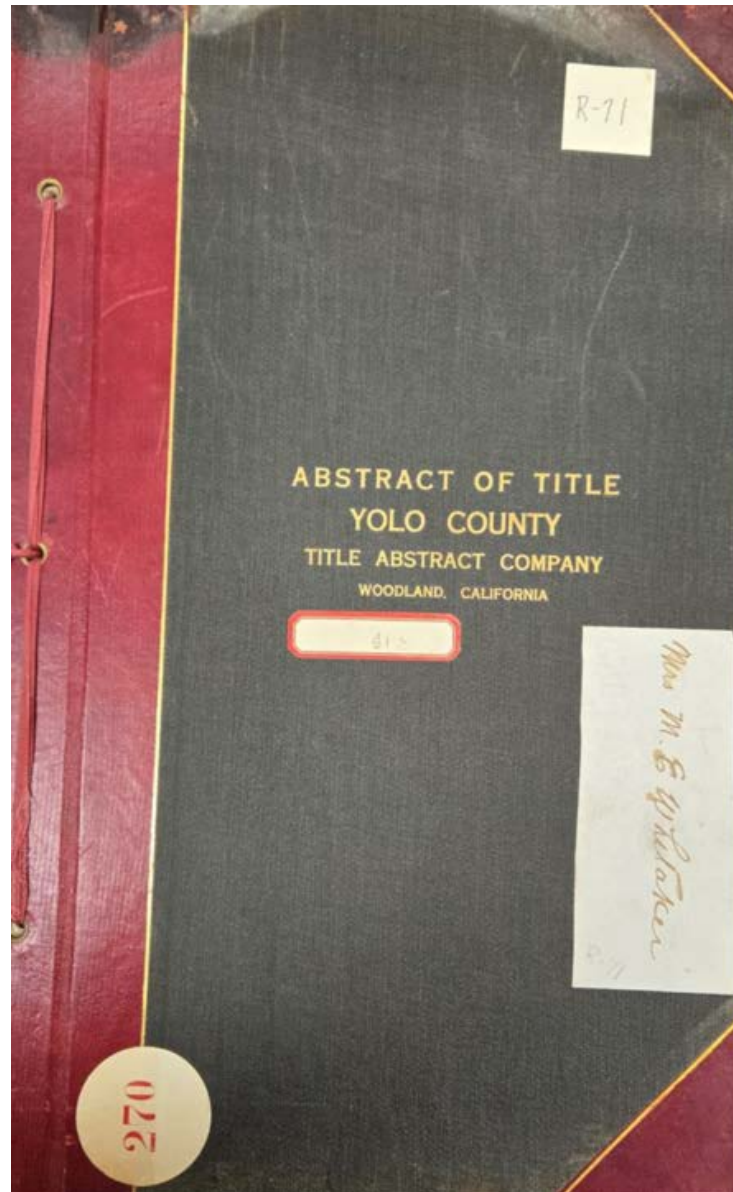
BY _____

E. R. BUSH, SEARCHER OF RECORDS.
WOODLAND, YOLO COUNTY, CAL.

Abstract of Title to
Northwest Quarter of Section
Seven (7); South Half of Section
Eight (8); Northeast Quarter
Section Seventeen (17); South
Half of Southeast Quarter of
Section Six (6), all in Township
Nine (9) North, Range Two (2)
East, M.D.B. & M.
Made for Day Estate
By H. Henigan
D-5597

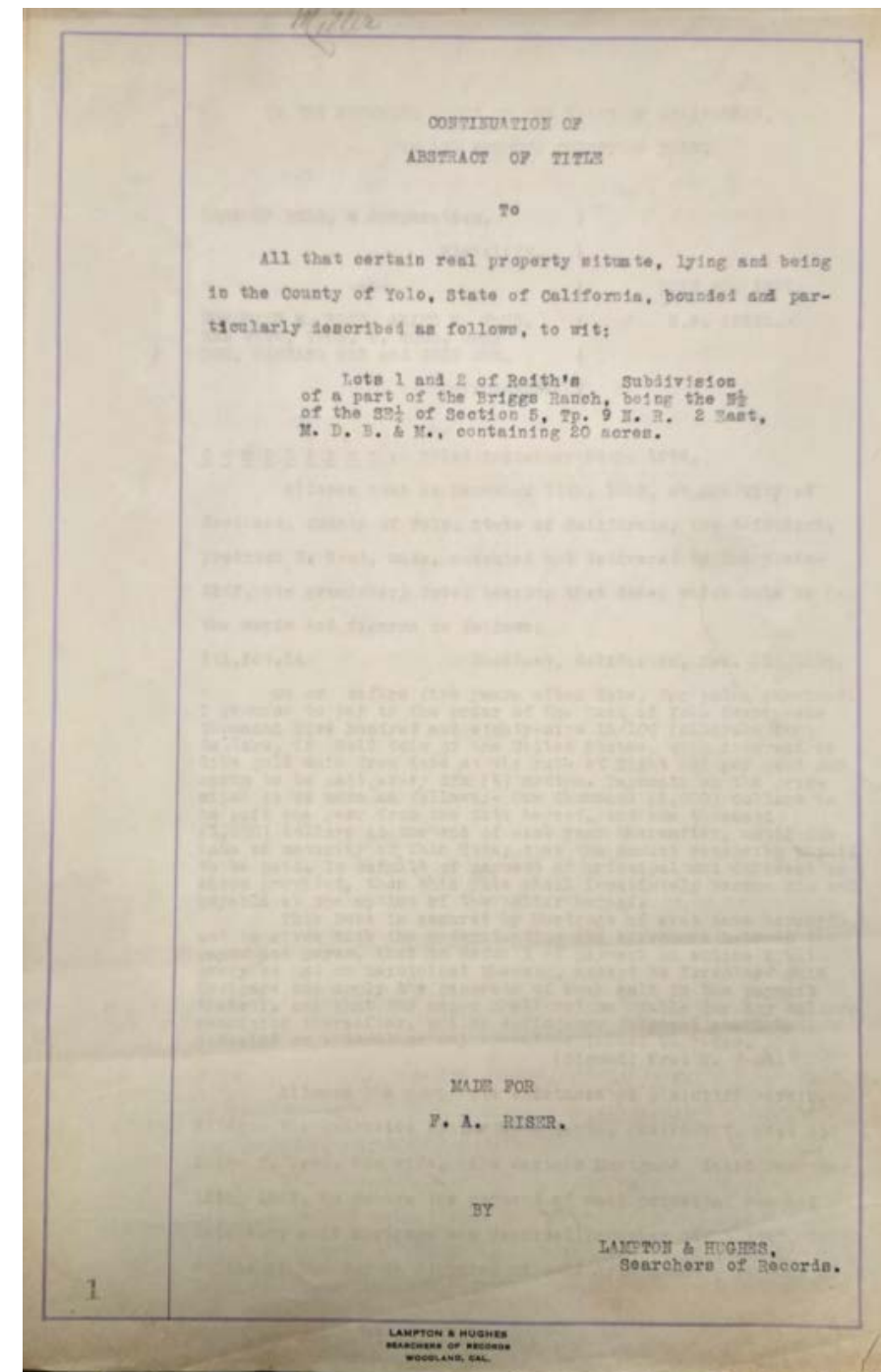
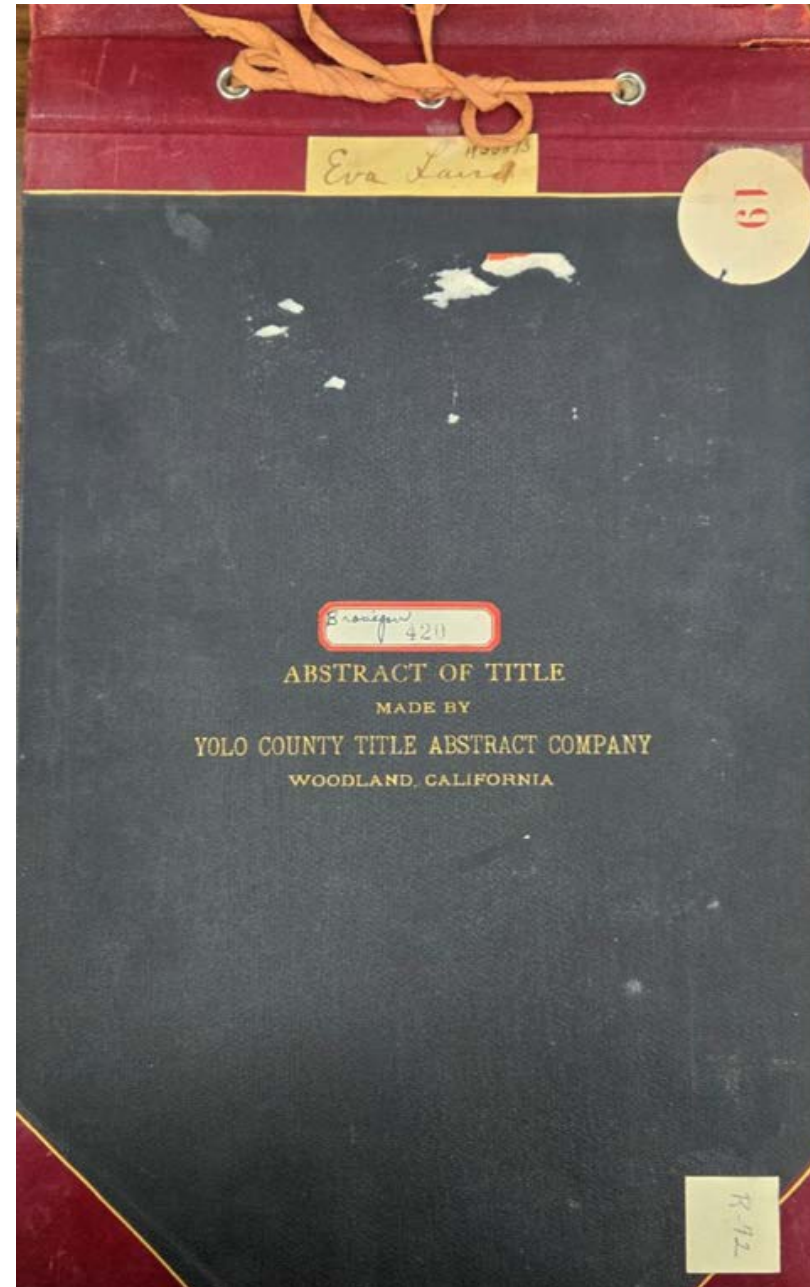


Abstract of Title to
The Southeast Quarter of Section
Nine (9) in Township Nine (9)
North, of Range Two East, M. D. B.
and M. Also, a strip of Land along
the West side of Section, Ten (10),
Township Nine (9) North, of Range
2 East, being 4 rods in width at the
North end, one hundred and sixty
rods in length and six rods in width
at the South end
Made for Mrs. M. E. Whitaker
By Yolo County Title Abstract
Company
D-5598

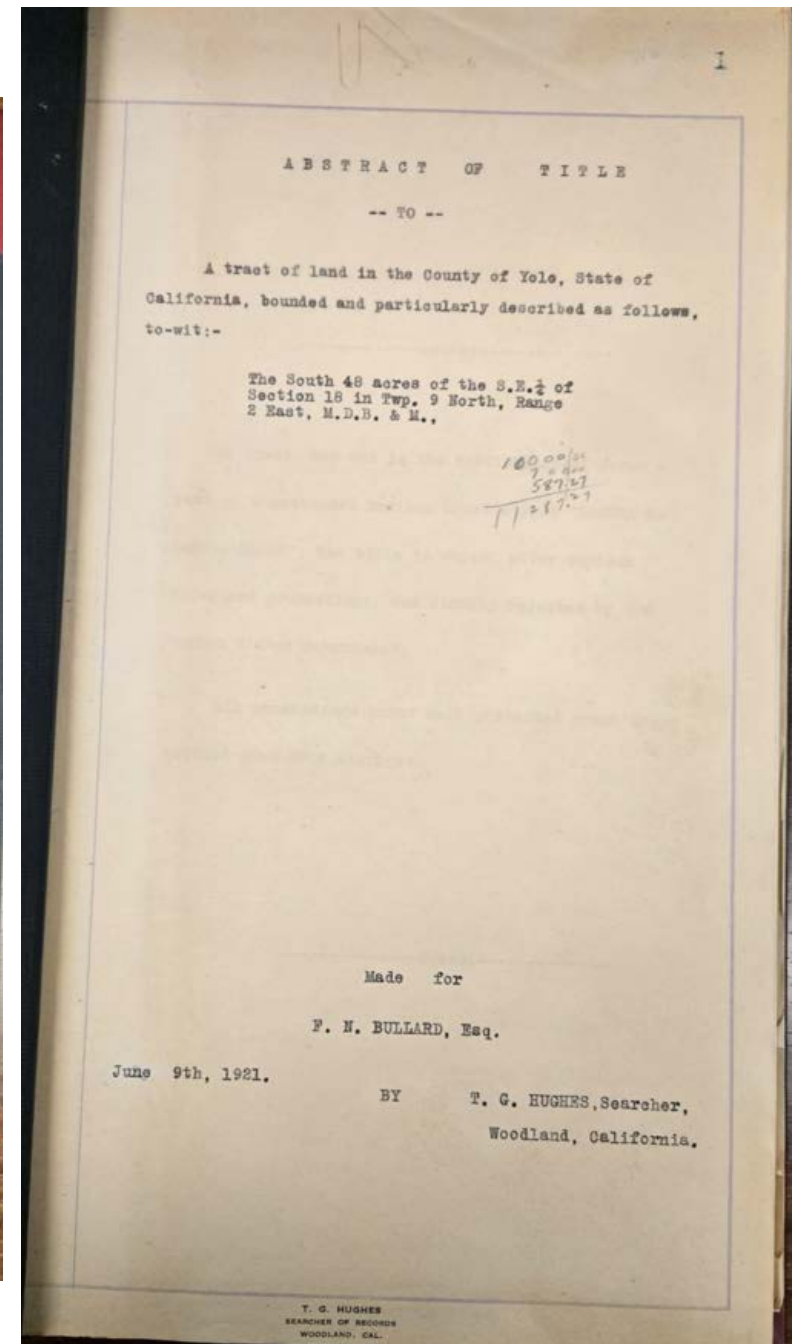
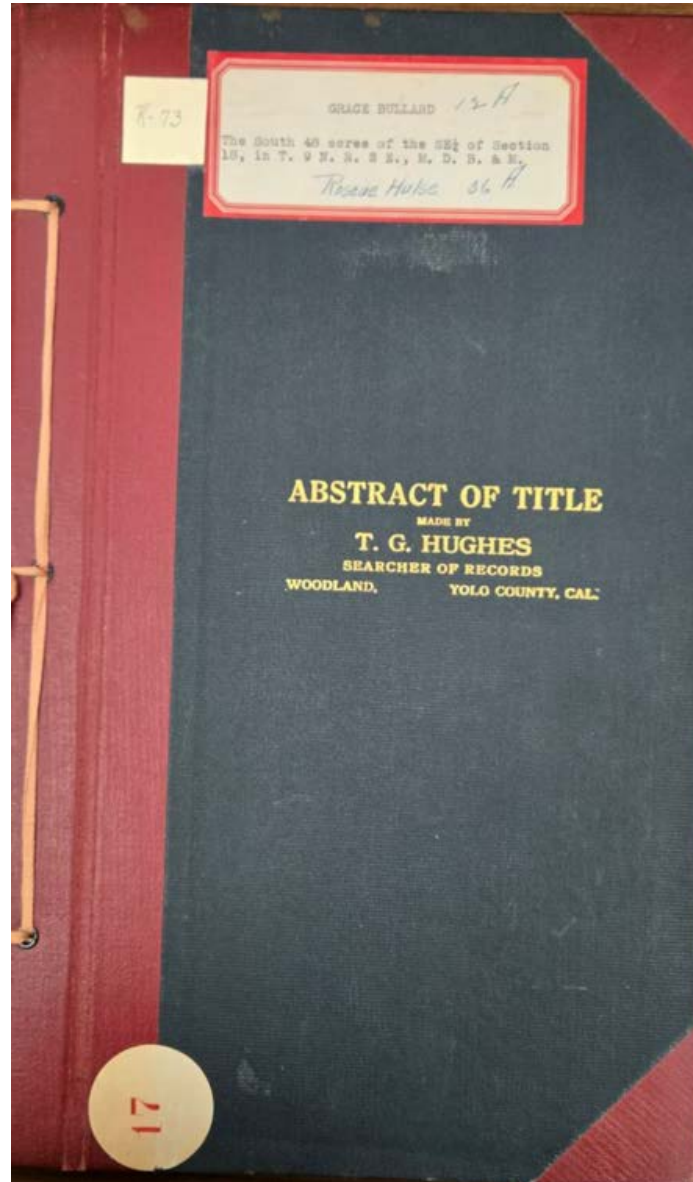


Abstract of Title to
Lots 1 and 2 of Reith's
Subdivision of a part of the
Briggs Ranch, being the N ½ of
the SE ¼ of Section 5., tp. 9 N. R.
2 East, M. D. B. & M., containing
20 acres.

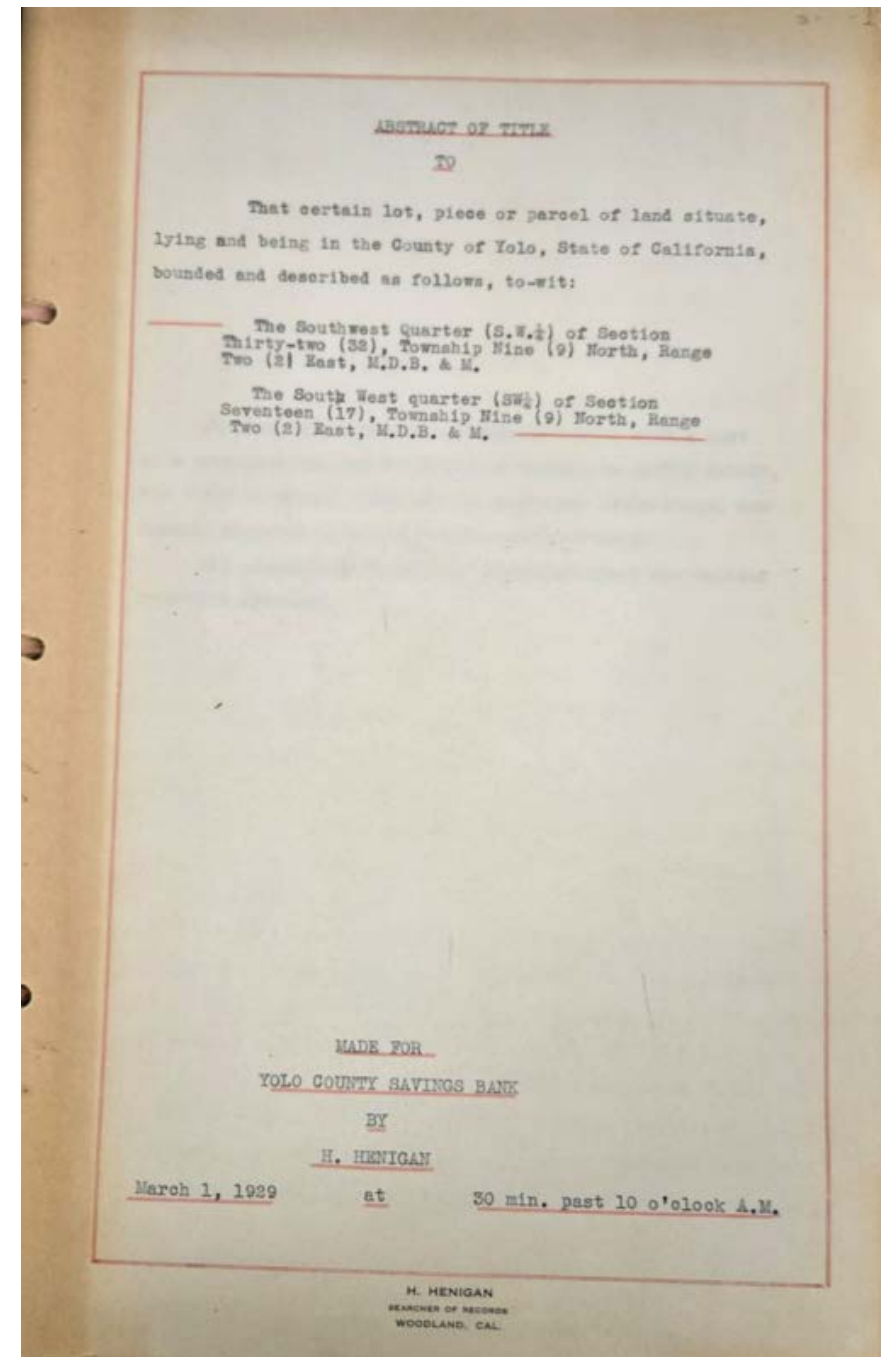
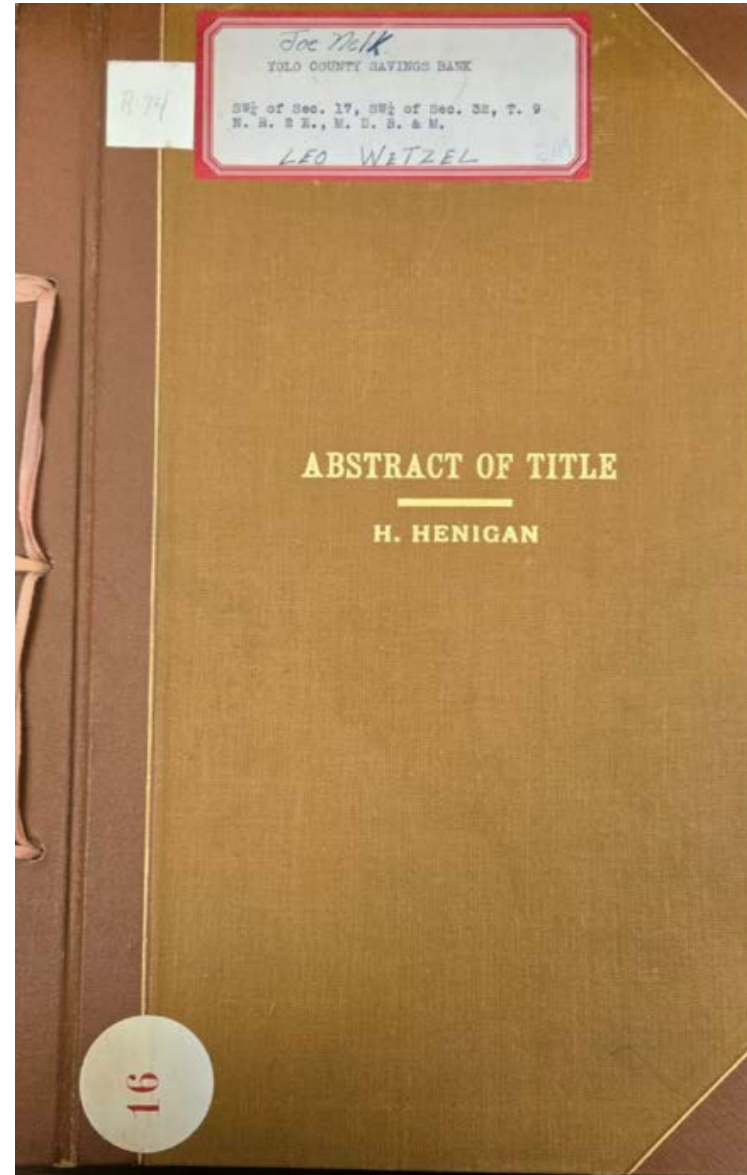
Made for F. A. Riser
By Lampton & Hughes
D-5599



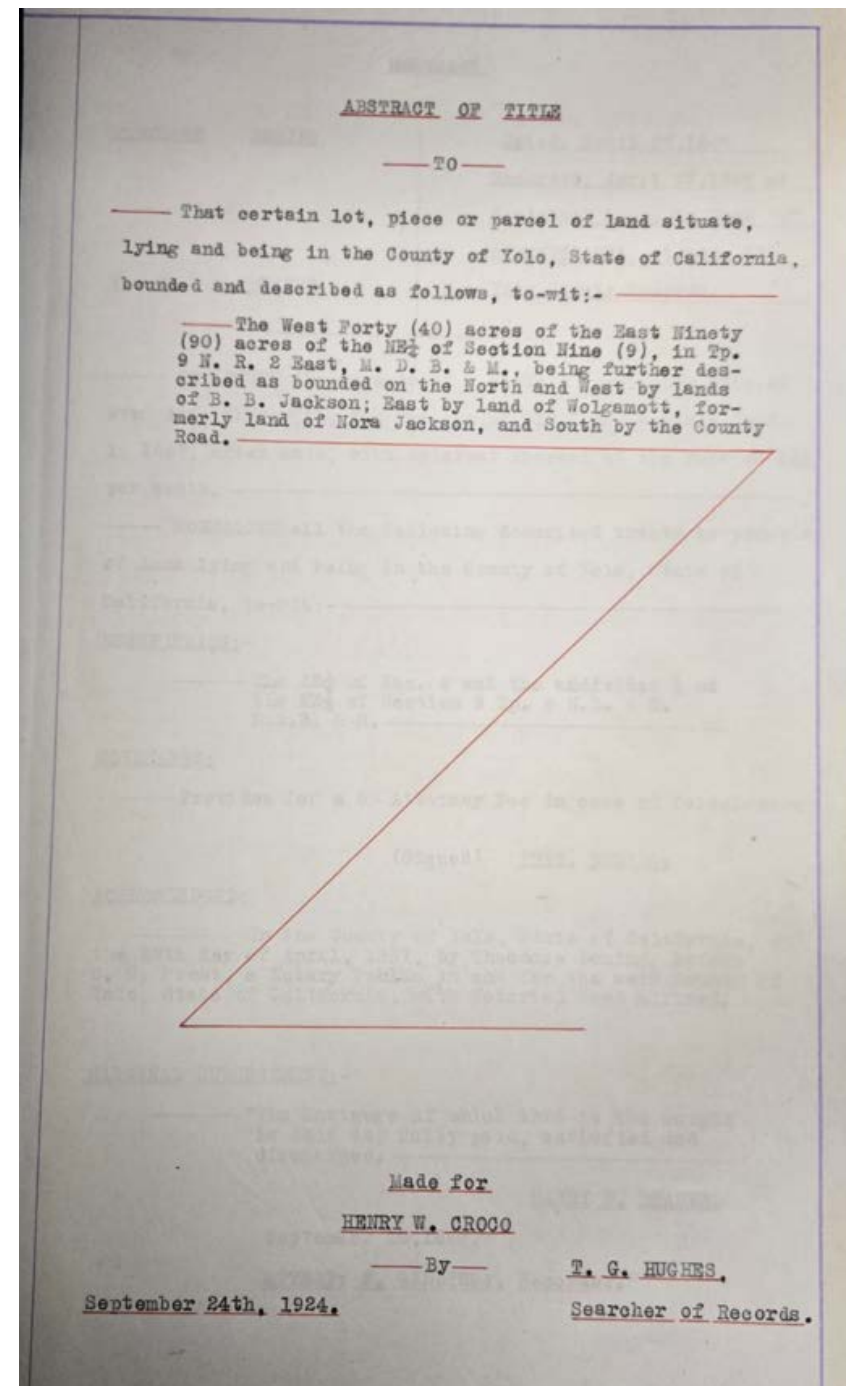
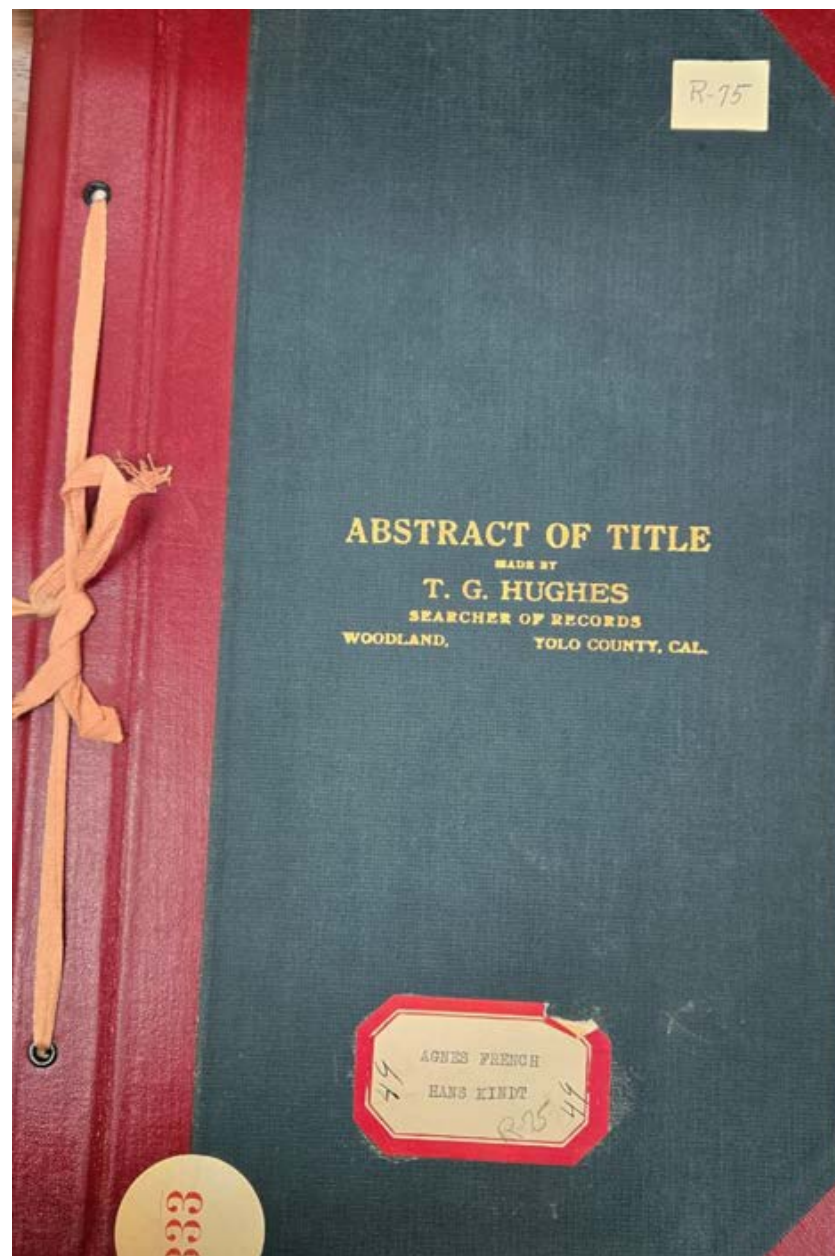
Abstract of Title to
The South 48 acres of the S. E. ¼
of Section 18 in Twp. 9 north,
Range 2 East, M.D.B.&M.
Made for F. N. Bullard, Esq.
June 9th, 1921
By T. G. Hughes, Searcher
D-5600



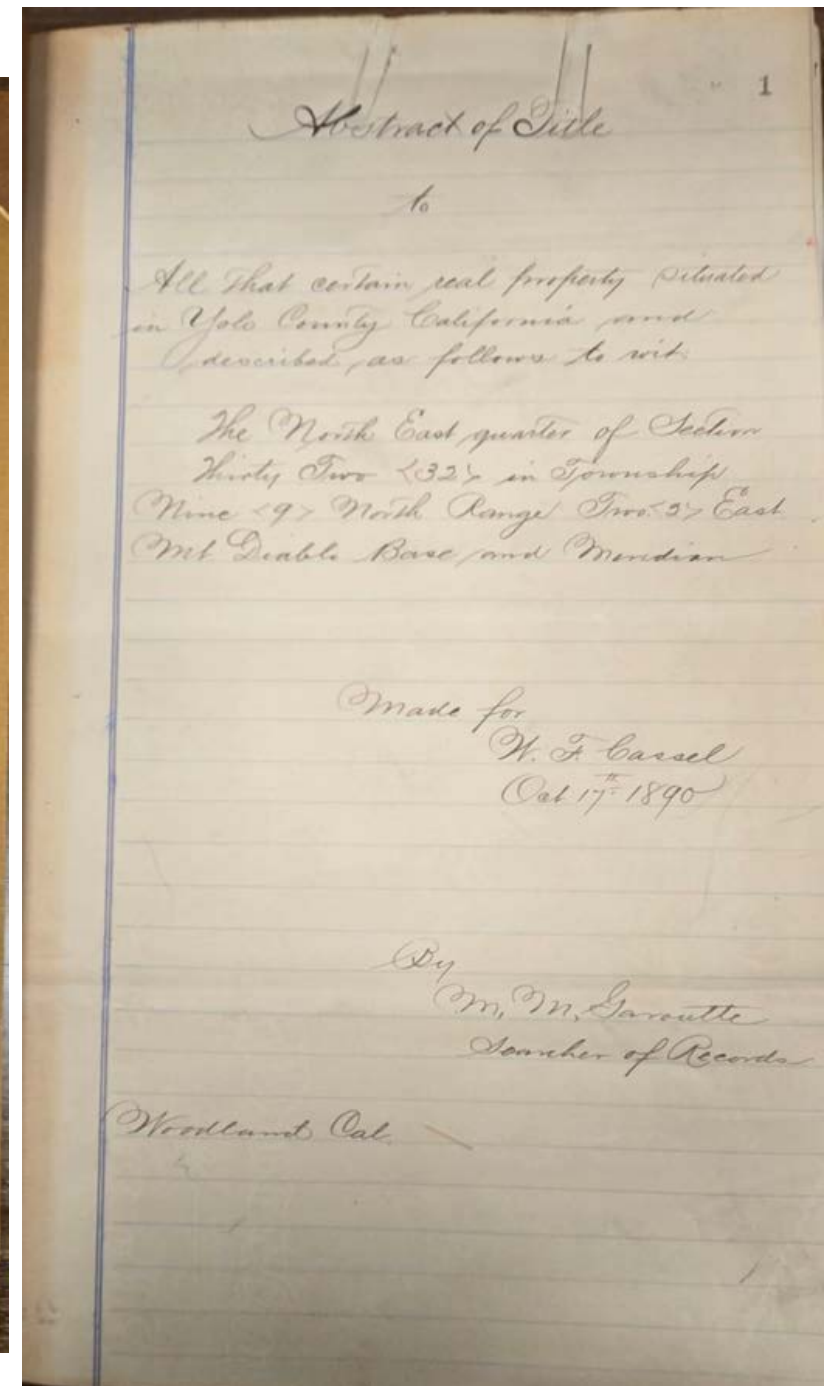
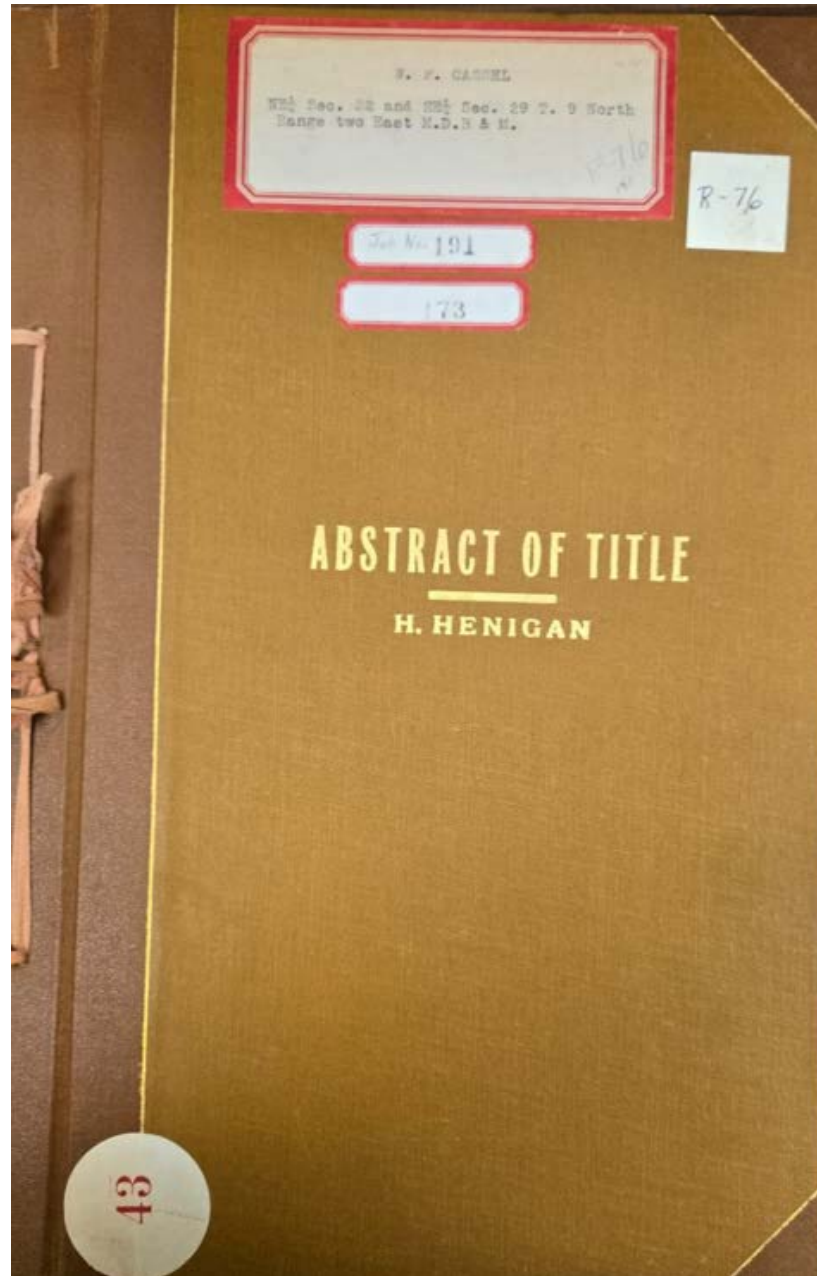
Abstract of Title to
The Southwest Quarter (S.W. ¼)
of Section Thirty-two (32),
Township Nine (9) North, Range
Two (2) East, M.D.B. & M.
Made for Yolo County Savings
Bank
March 1, 1929
By H. Henigan
D-5601



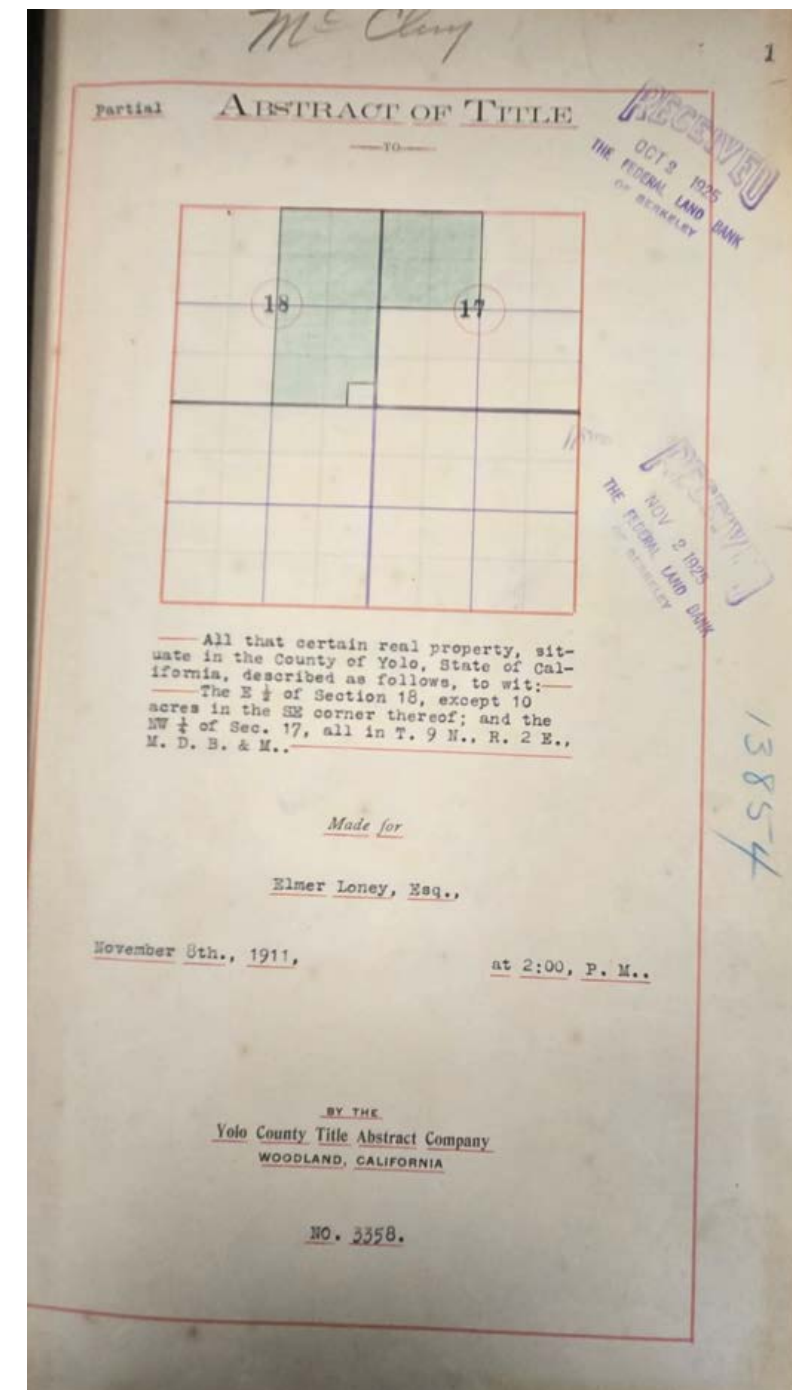
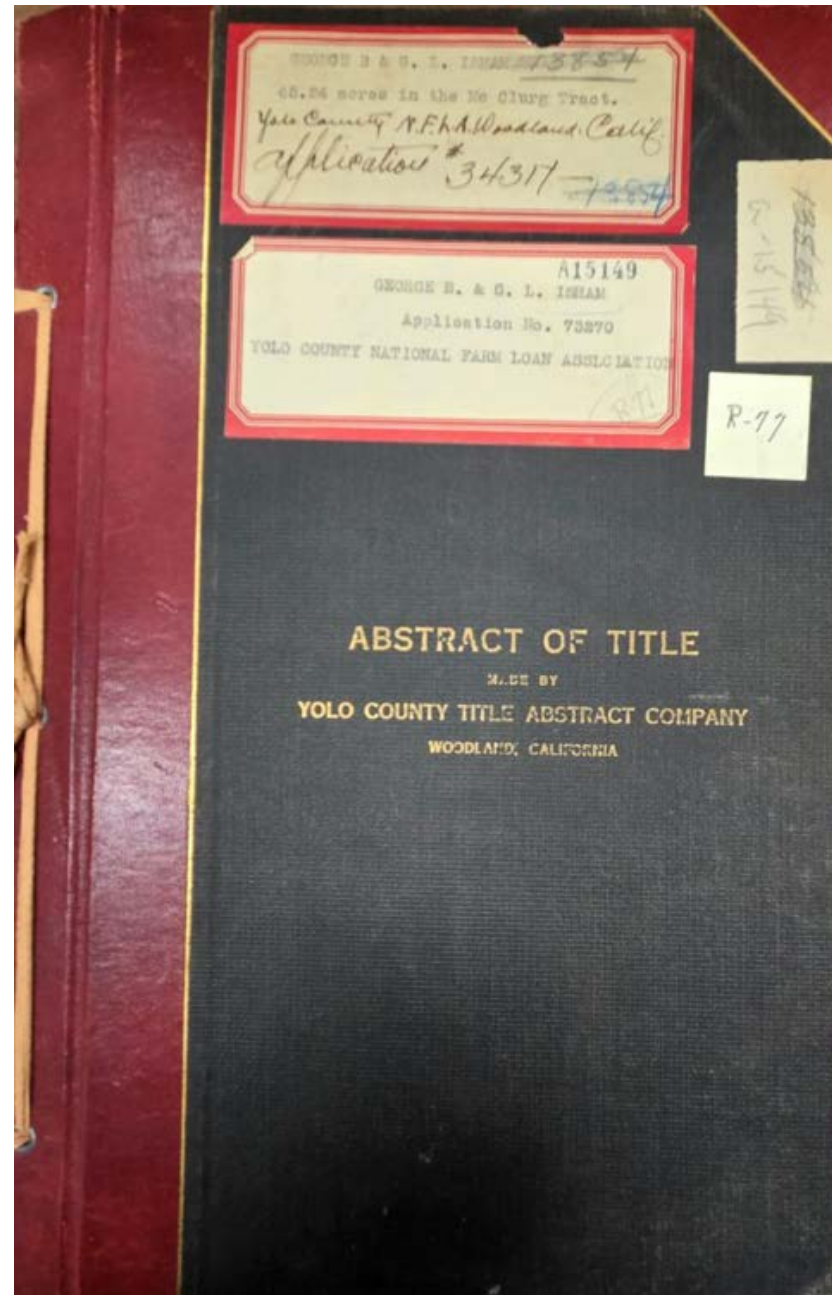
Abstract of Title to
The West Forty (40) acres of the
East Ninety (90) acres of the NE
¼ of Section Nine (9), in Tp. 9 N.
R. 2 East, M. D. B. & M., being
further described as bounded on
Made for Yolo County Savings
Bank
March 1, 1929
By H. Henigan
D-5602



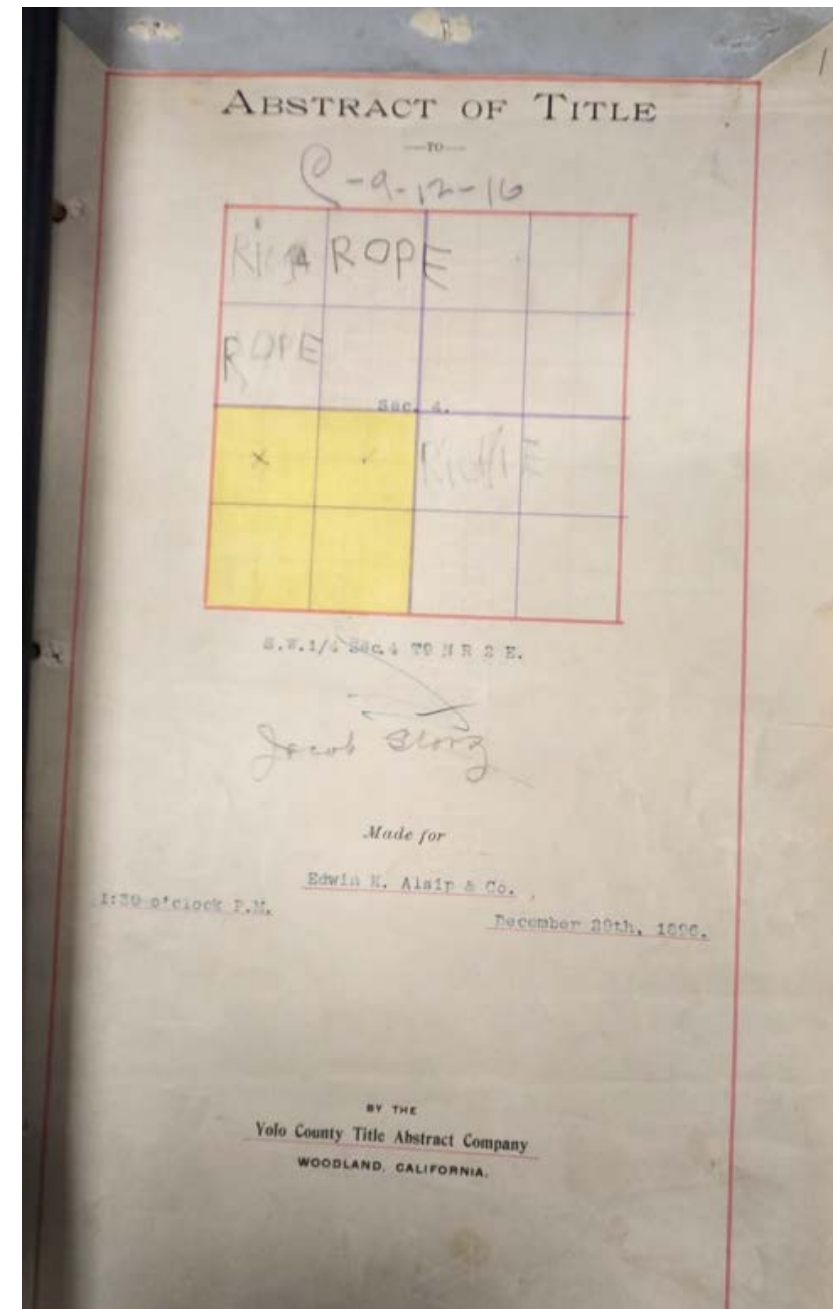
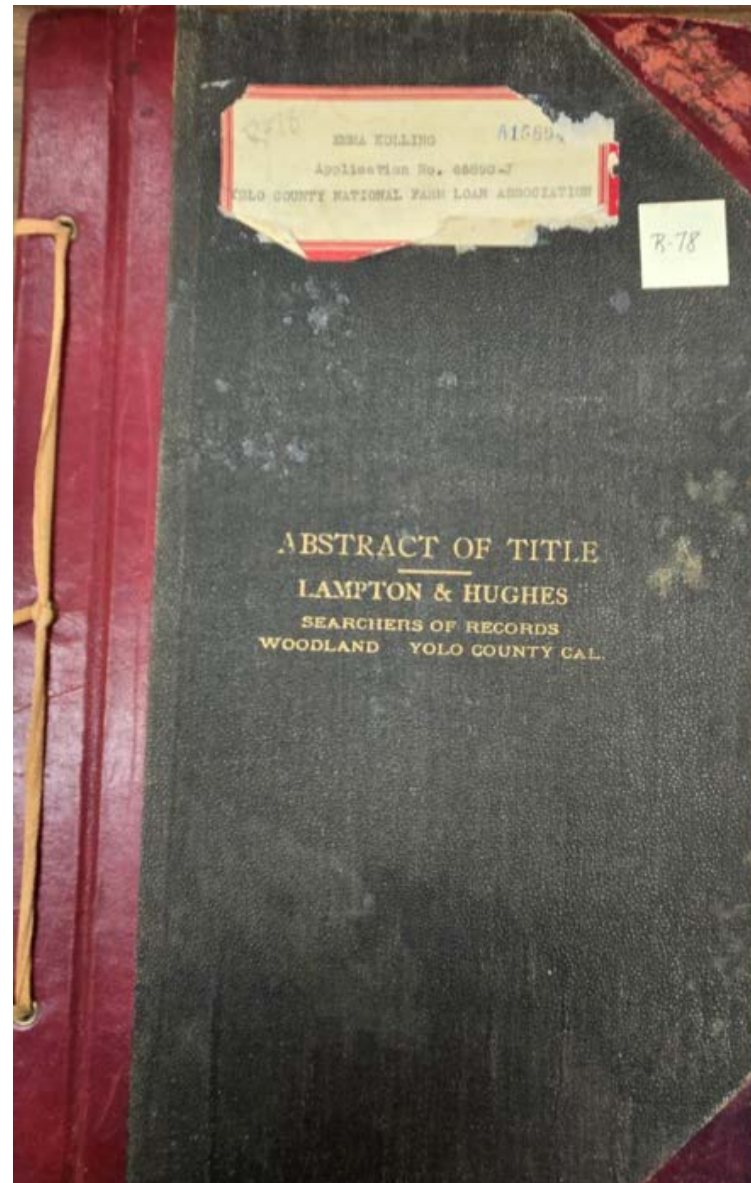
Abstract of Title to
The North East quarter of Section
Thirty-Two (32) in Township
Nine (9) North Range Two (2)
East Mt. Diablo Base and
Meridian
Made for W. F. Cassel
October 117th, 1890
By M. M. Garoutte
D-5603



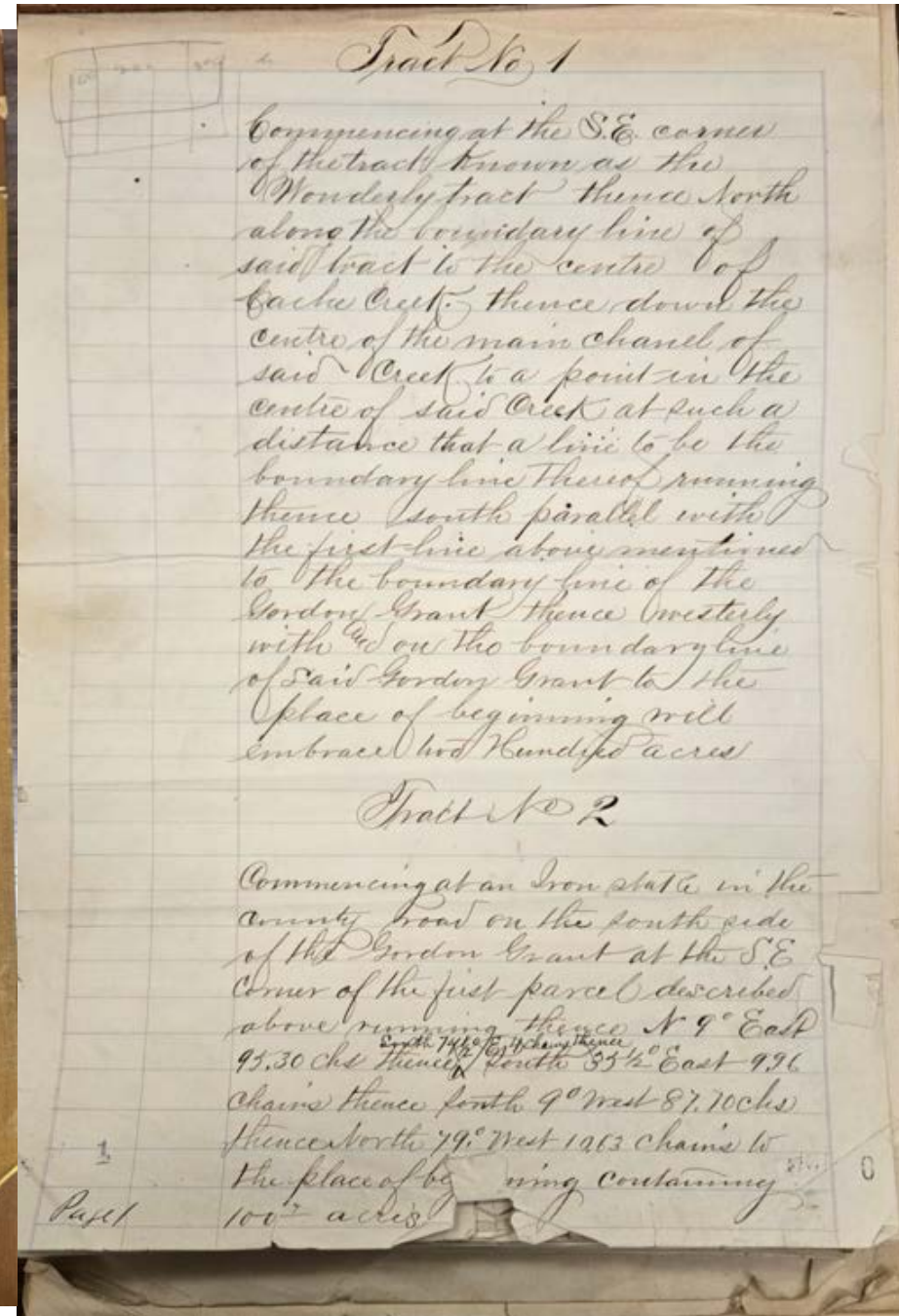
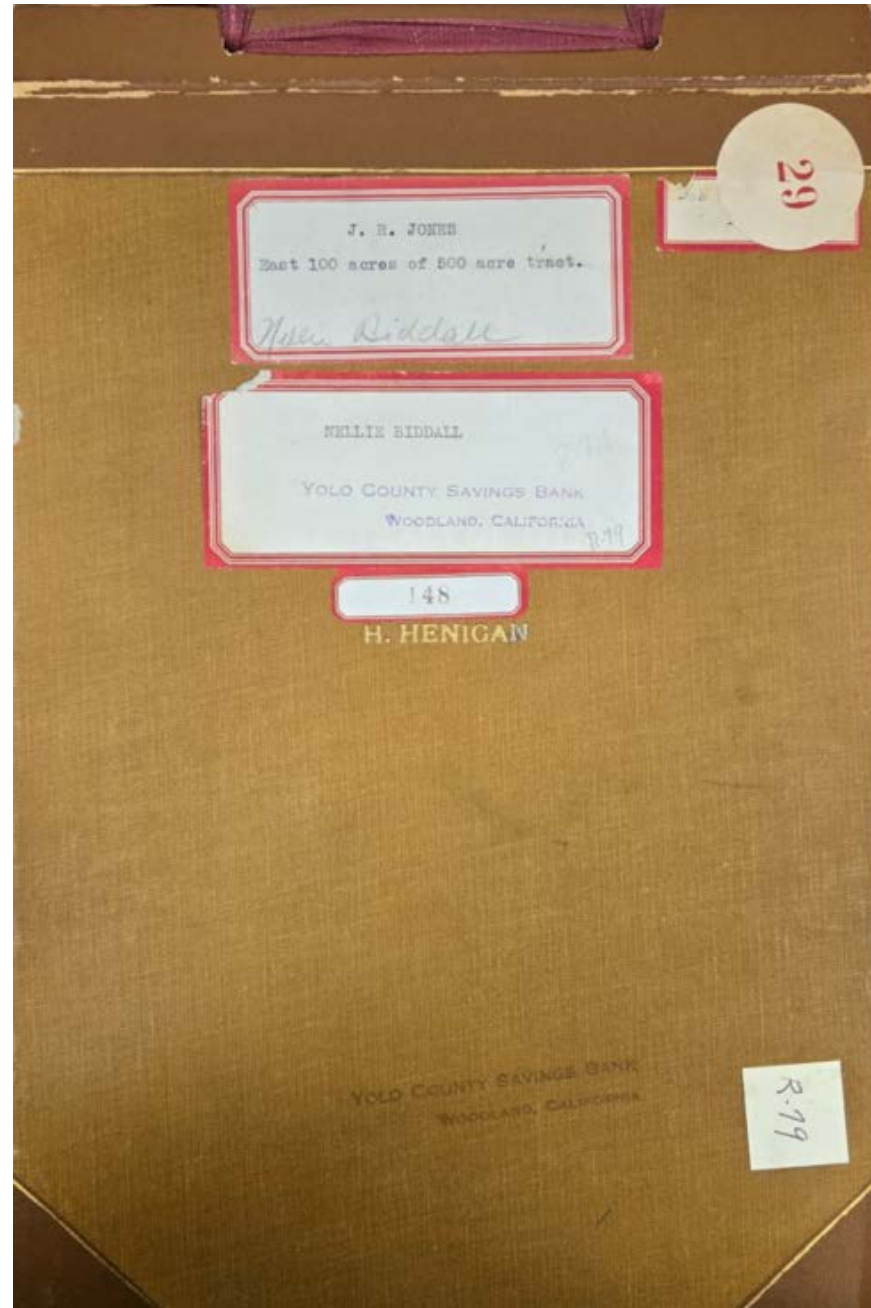
Abstract of Title to
The E ½ of Section 18, except 10
acres in the SE Corner thereof;
and the NW ¼ of Sec. 17, all in T.
9 N., R. 2 E., M.D.B. & M
Made for Elmer Loney, Esq.,
November 8th., 1911
By Yolo County Title Abstract
Company
D-5604



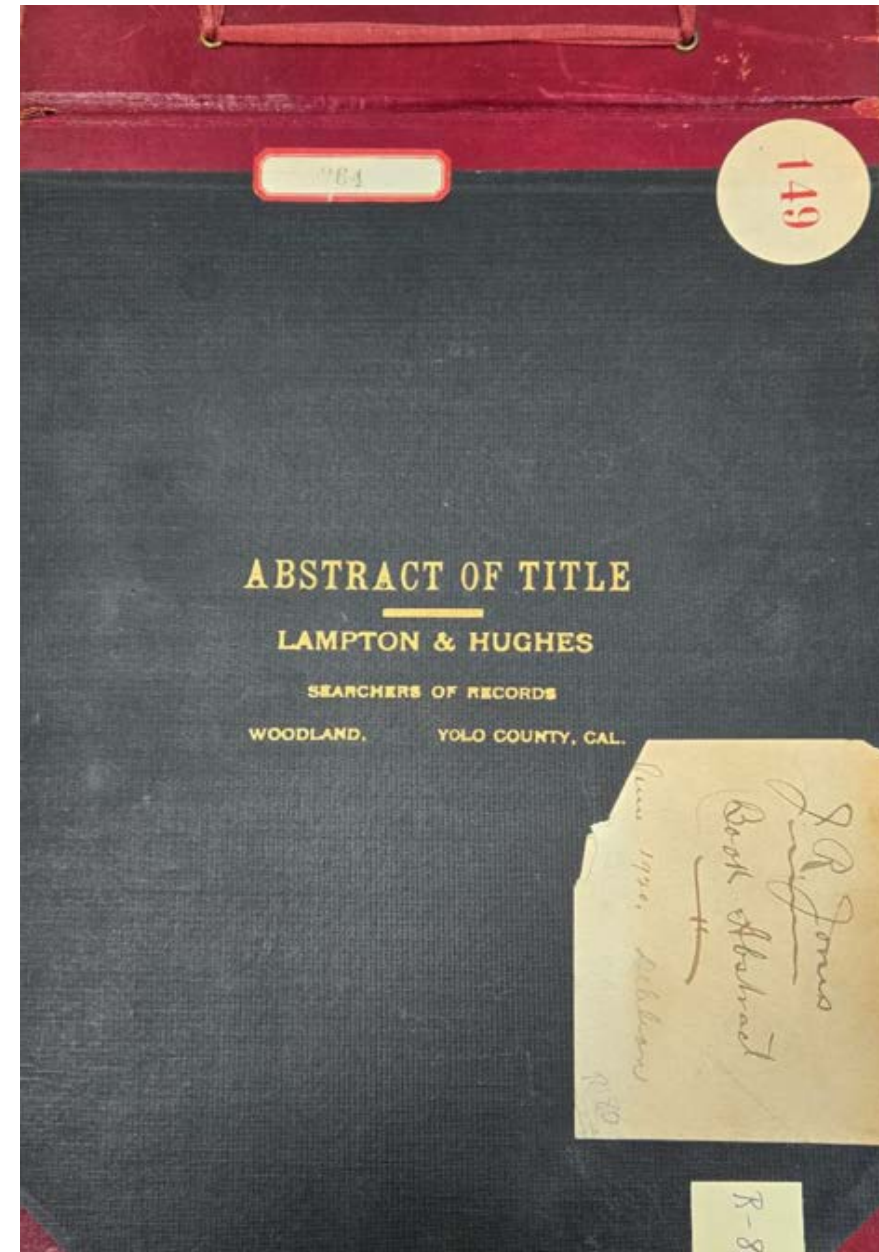
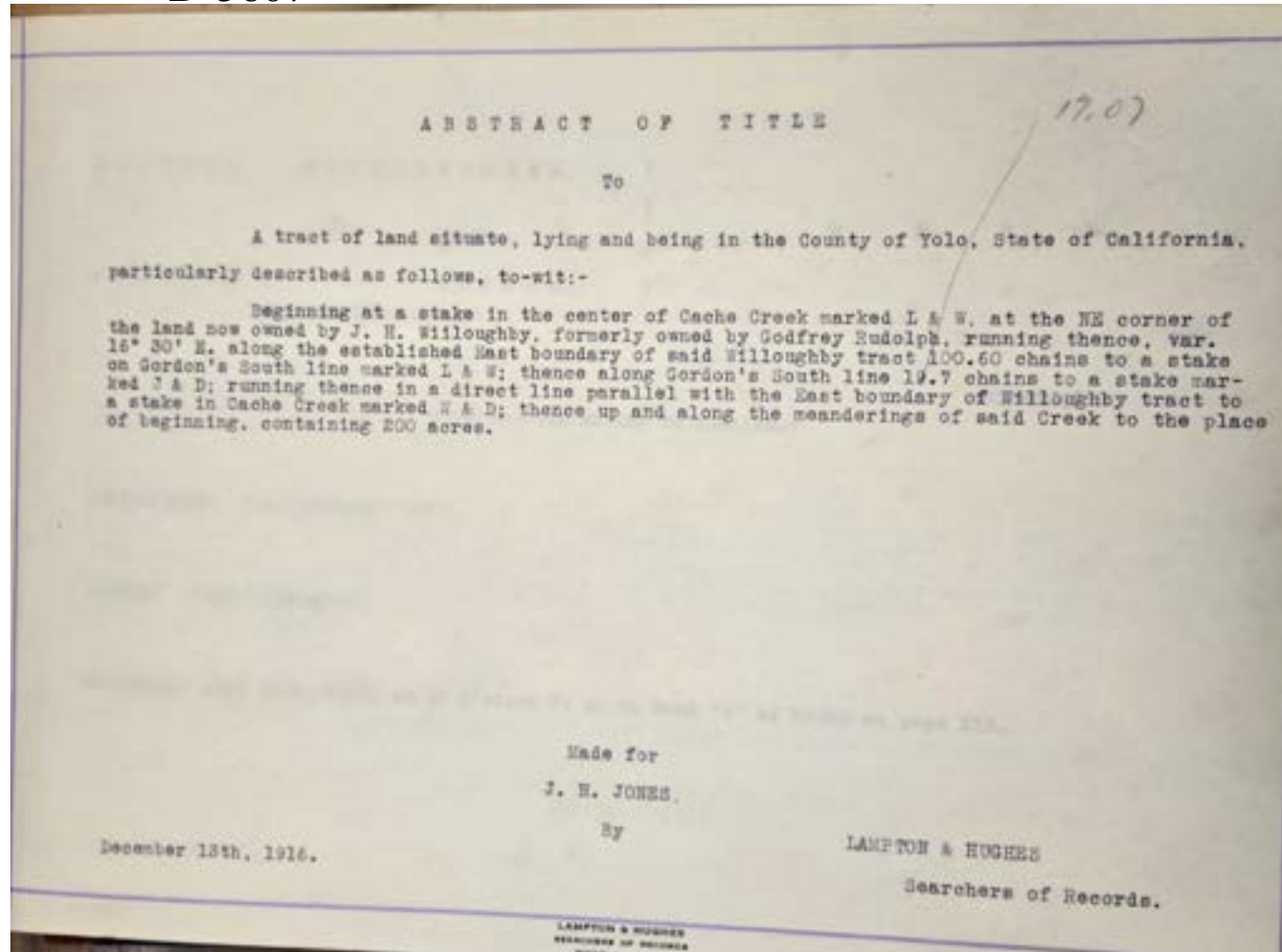
Abstract of Title to
S.W. ¼ Sec. 4 T9 N R 2 E.
Made for Edwin K. Alsip & Co.
December 29th, 1896
By Yolo County Title Abstract
Company
D-5605



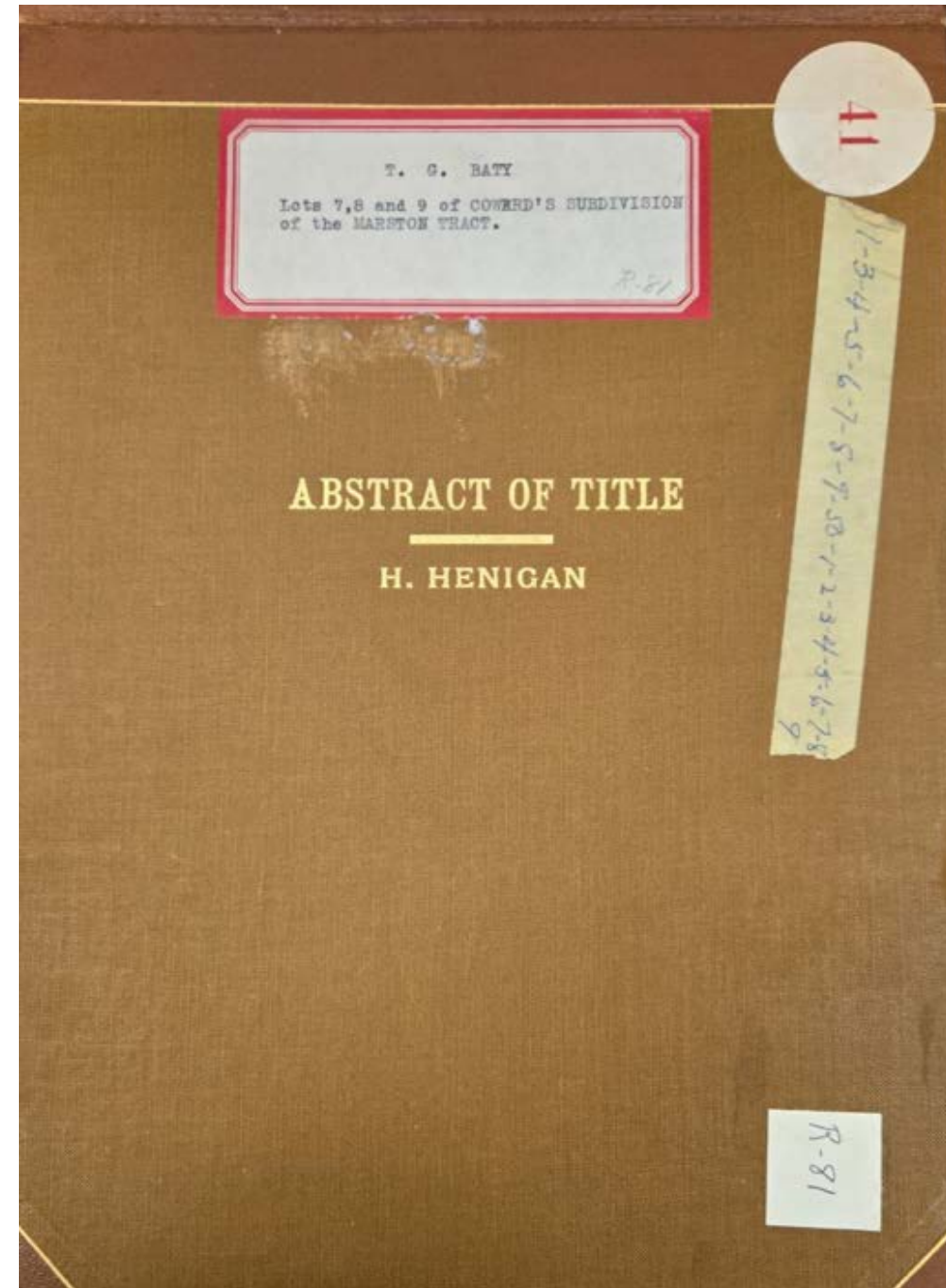
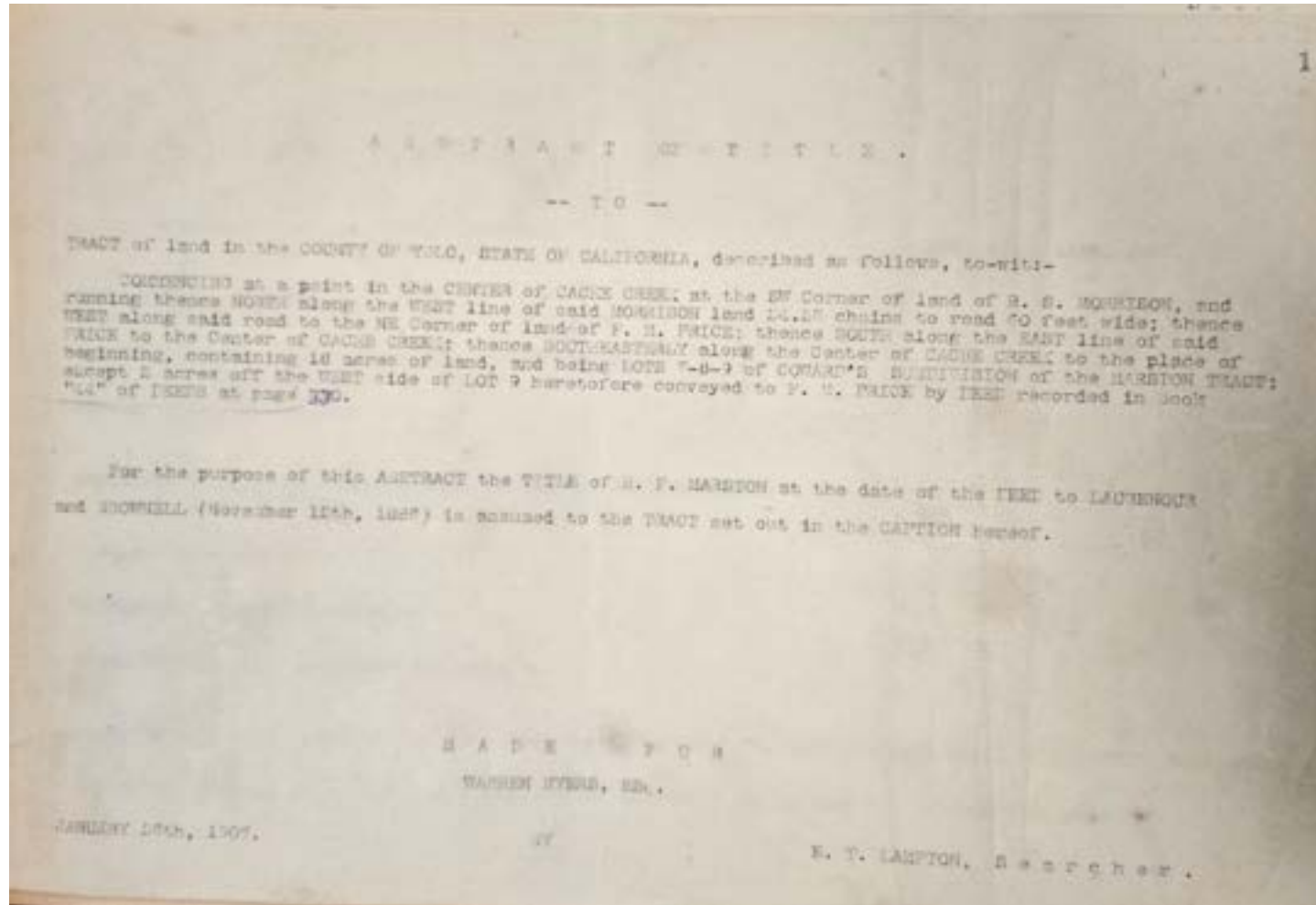
Abstract of Title to
Two tracts of Land (see image)
East 100 acres of 500 acre tract
(and as outlined in image)
Made for Yolo County Savings
Bank
By H. Henigan
D-5606



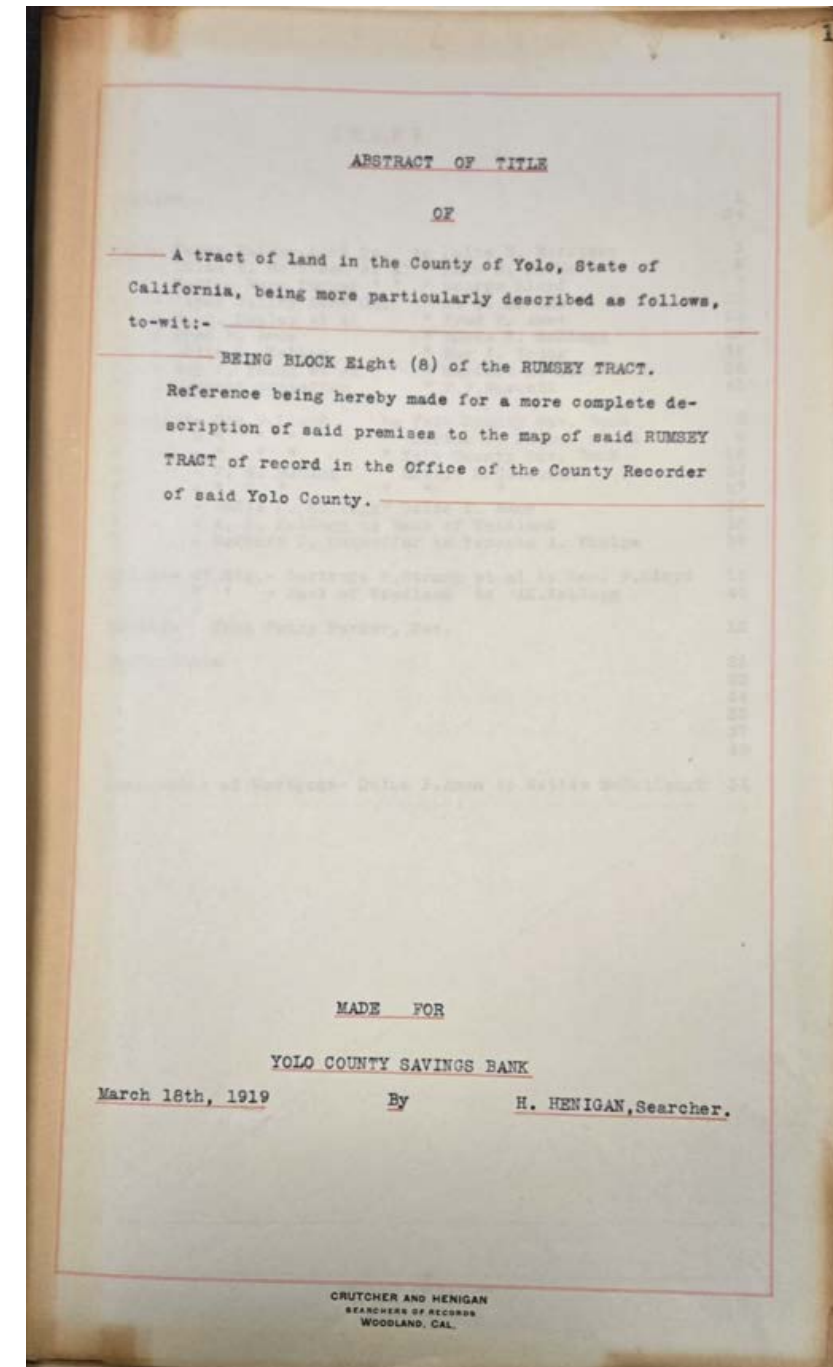
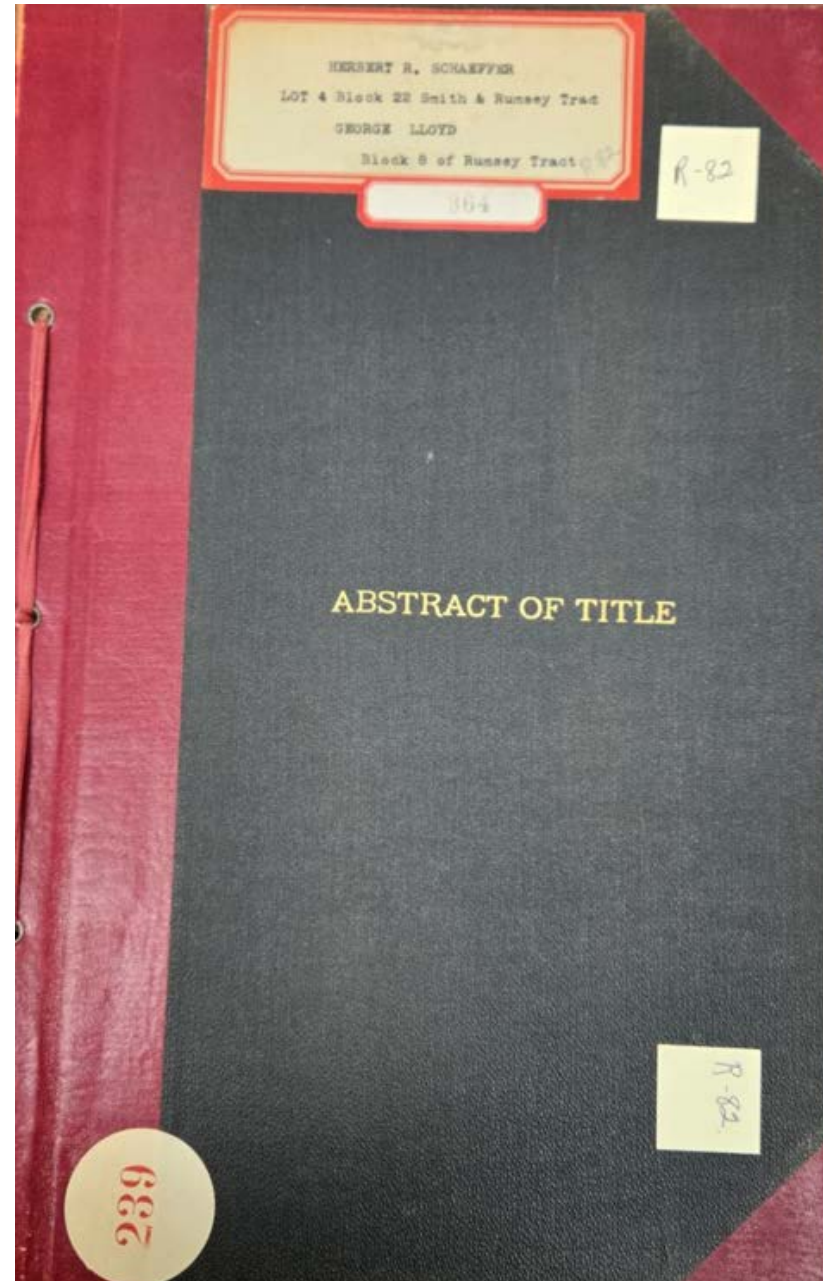
Abstract of Title to
Tract of land (see image)
Made for J. R. Jones
December 13th, 1916
By Lampton & Hughes
D-5607



**Abstract of Title to
Tract of Land
Made for Warren Myers, Esq.,
January 26th, 1907
By E. T. Searcher
D-5608**



Abstract of Title to
Being Block Eight (8) of the
Rumsey Tract.
Made for Yolo County Savings
Bank
March 18th, 1919
By H. Henigan
D-5609

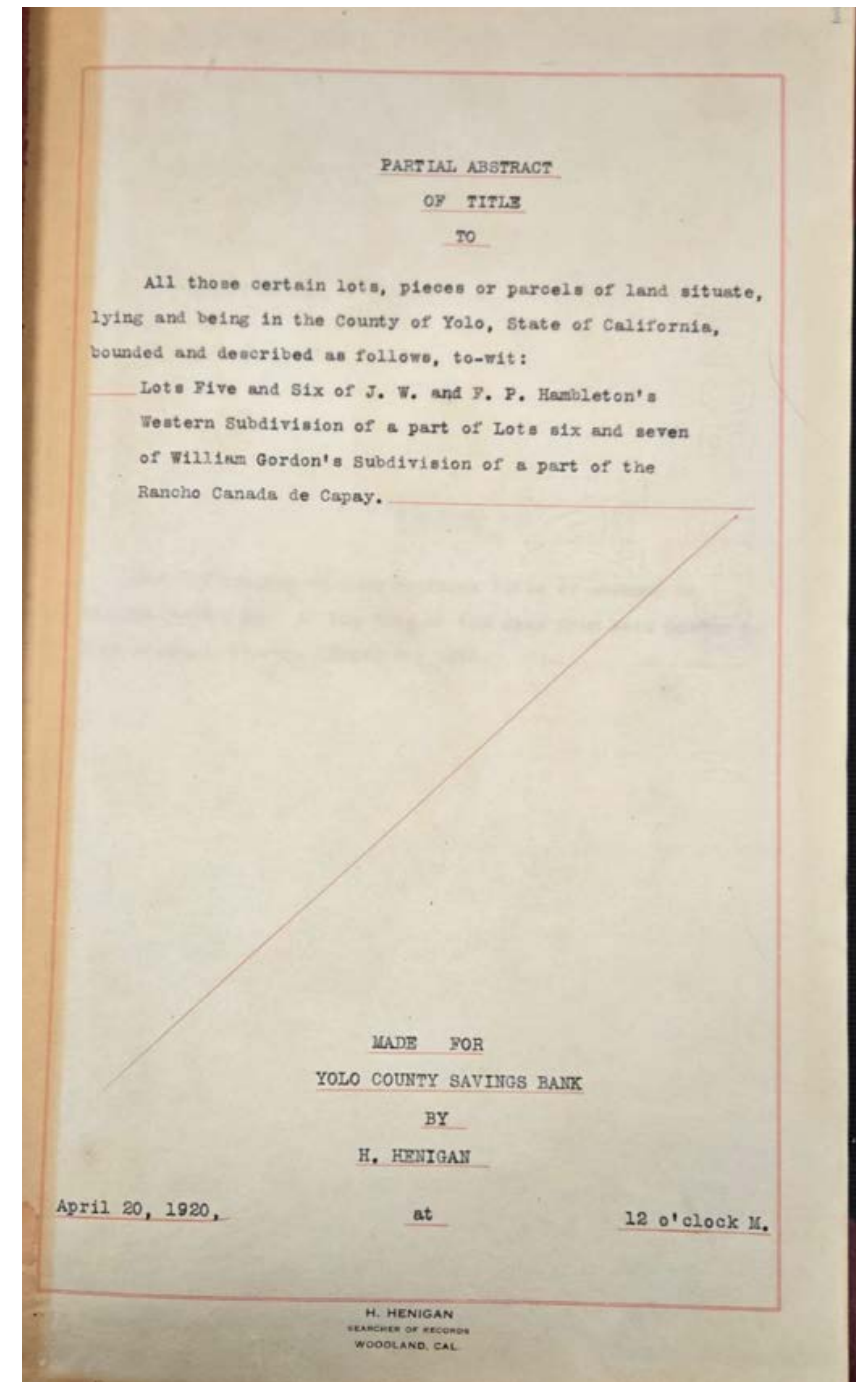
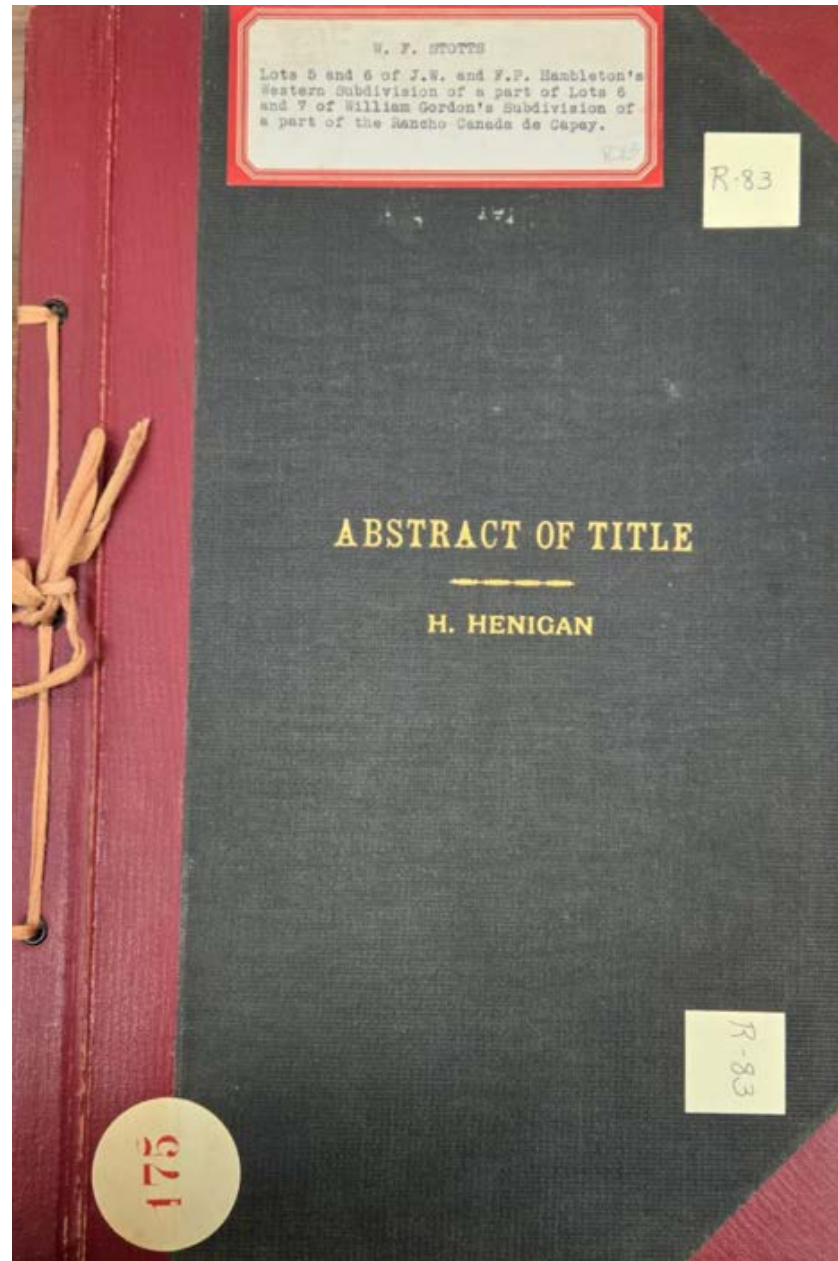


Abstract of Title to
Lots Five and Six of J. W. and F. P.
Hambleton's Western Subdivision
of a part of Lots six and seven of
William Gordon's Subdivision of a
part of the Rancho Canada de
Capay.

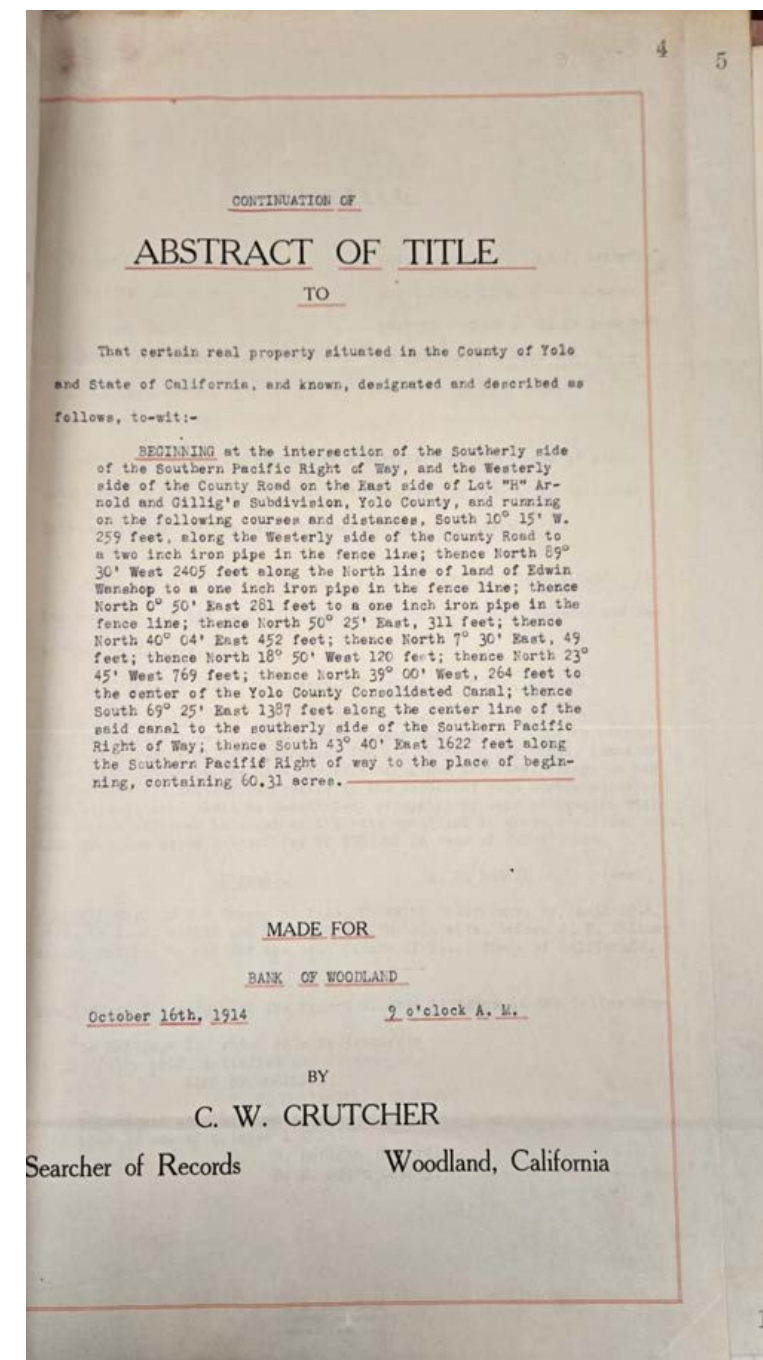
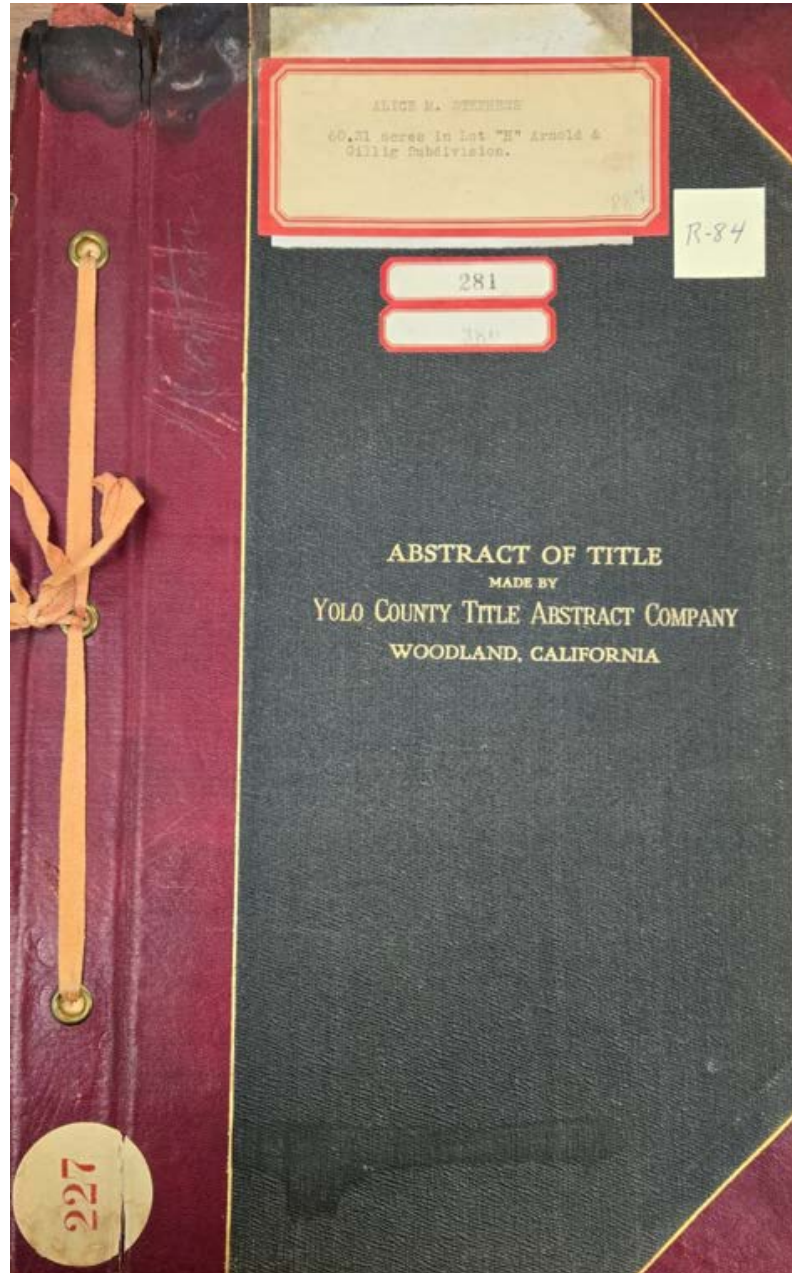
Made for Yolo County Savings
Bank

April 20, 1920

By H. Henigan
D-5610

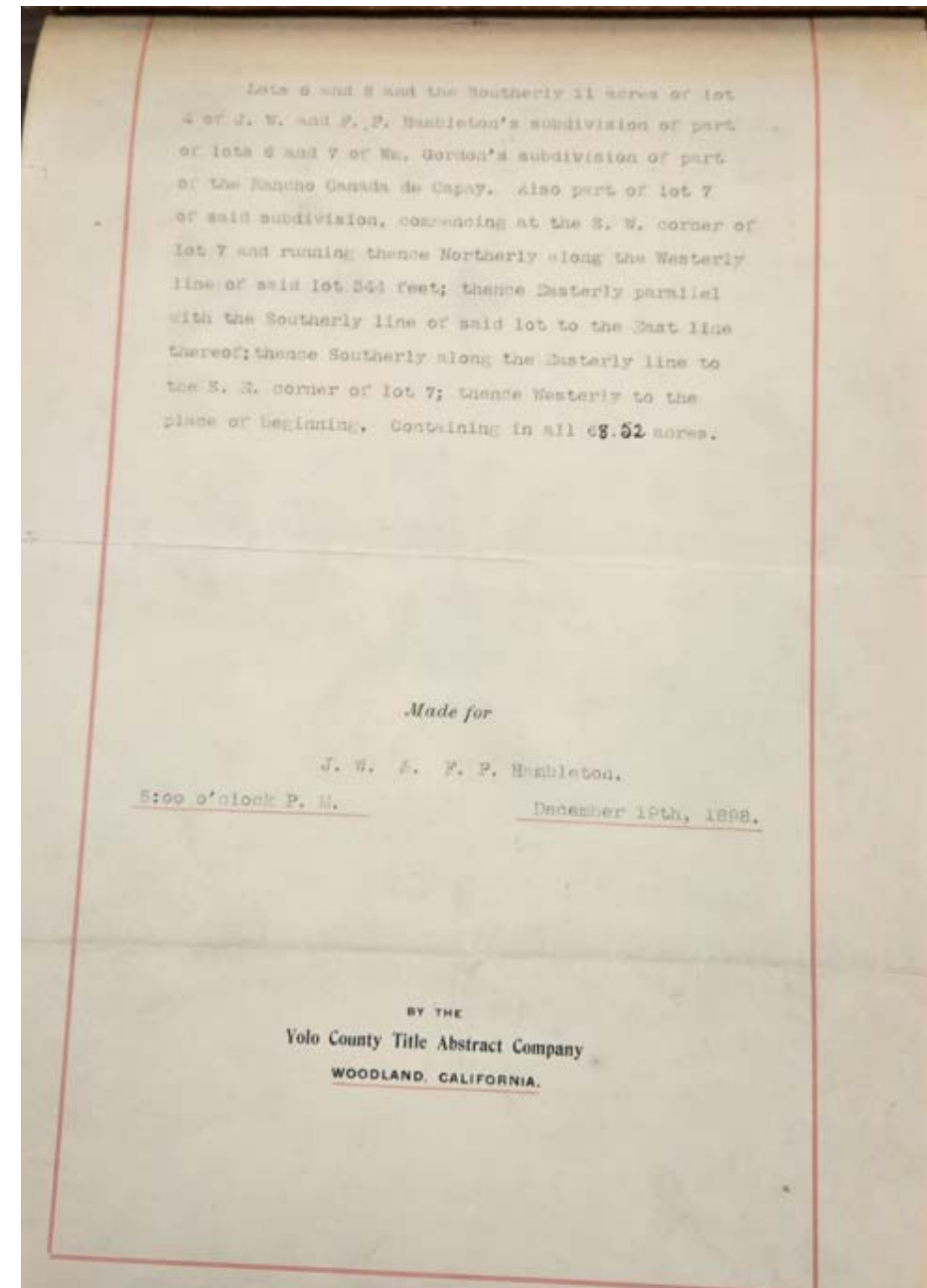
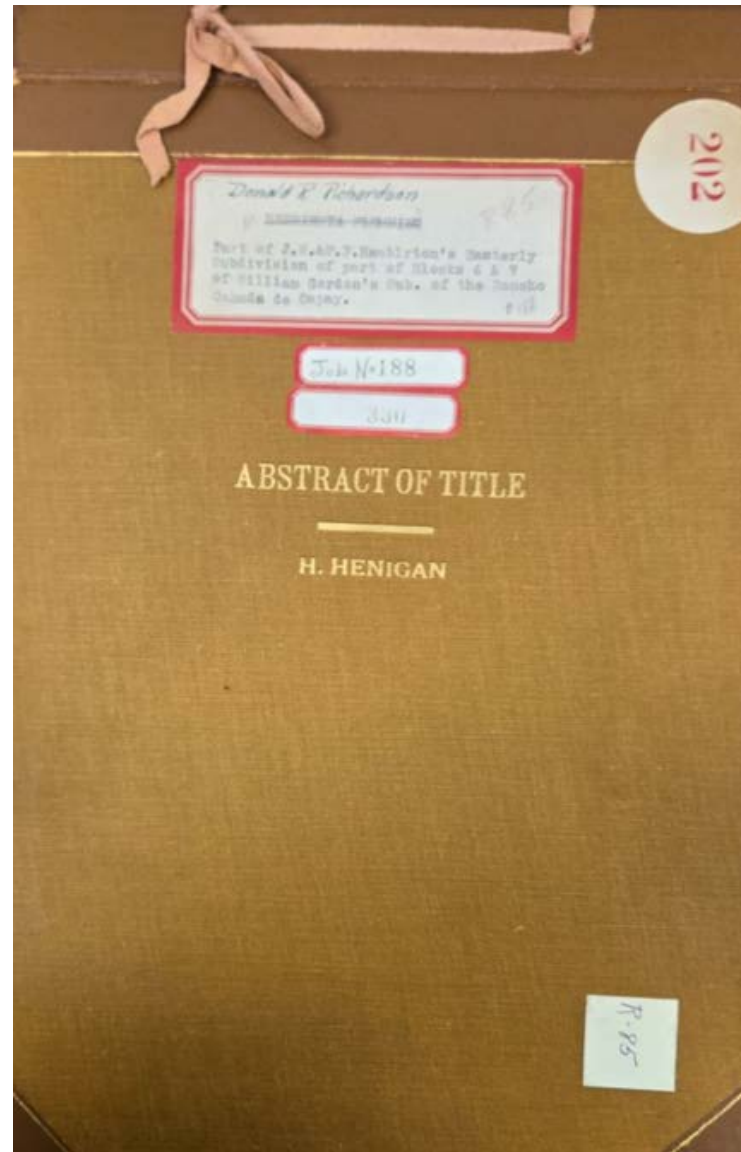


Abstract of Title to
(see image)
Made for Bank of Woodland
October 16th, 1914
By C. W. Crutcher
D-5611



Abstract of Title to
Lots 6 and 8 and the Southerly 11
acres of lot 4 of J. W. and F. P.
Hambleton's subdivision of part of
lots 6 and 7 of Wm. Gordon's
subdivision of part of the Rancho
Canada de Capay. Also part of lot 7
of said subdivision, commencing at
the S. W. corner of lots 7 and
running thence Northerly along the
Westerly line of said lot 344 feet;
thence Easterly parallel with the
Southerly line of said lot to the East
line thereof; thence Southerly along
the Easterly line to the S. E. corner
of lot 7; thence Westerly to the
place beginning, containing all
68.52 acres.

Made for J. W. & F. P. Humbleton
December 19th, 1898
By Yolo County Title Abstract
Company
D-5612



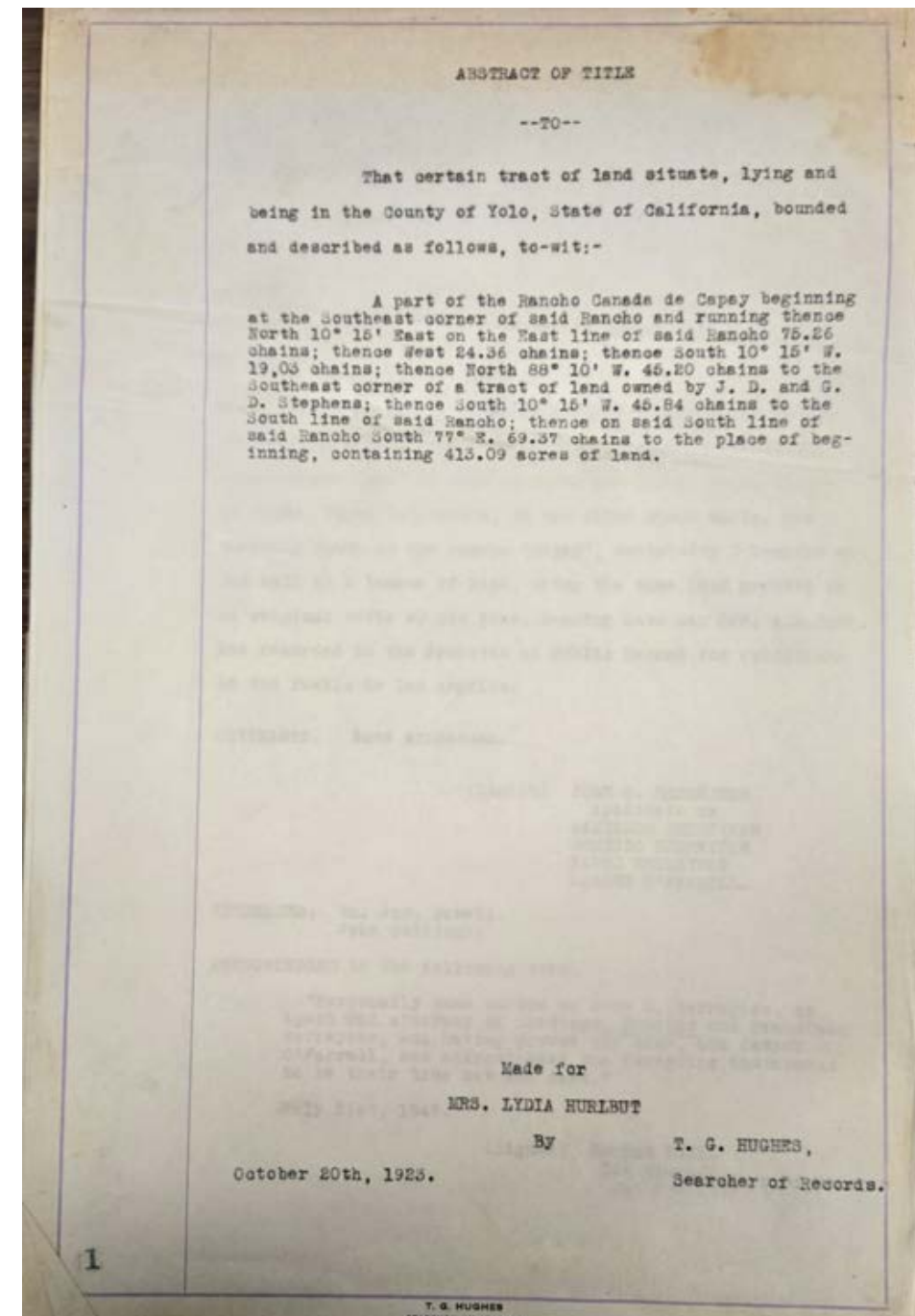
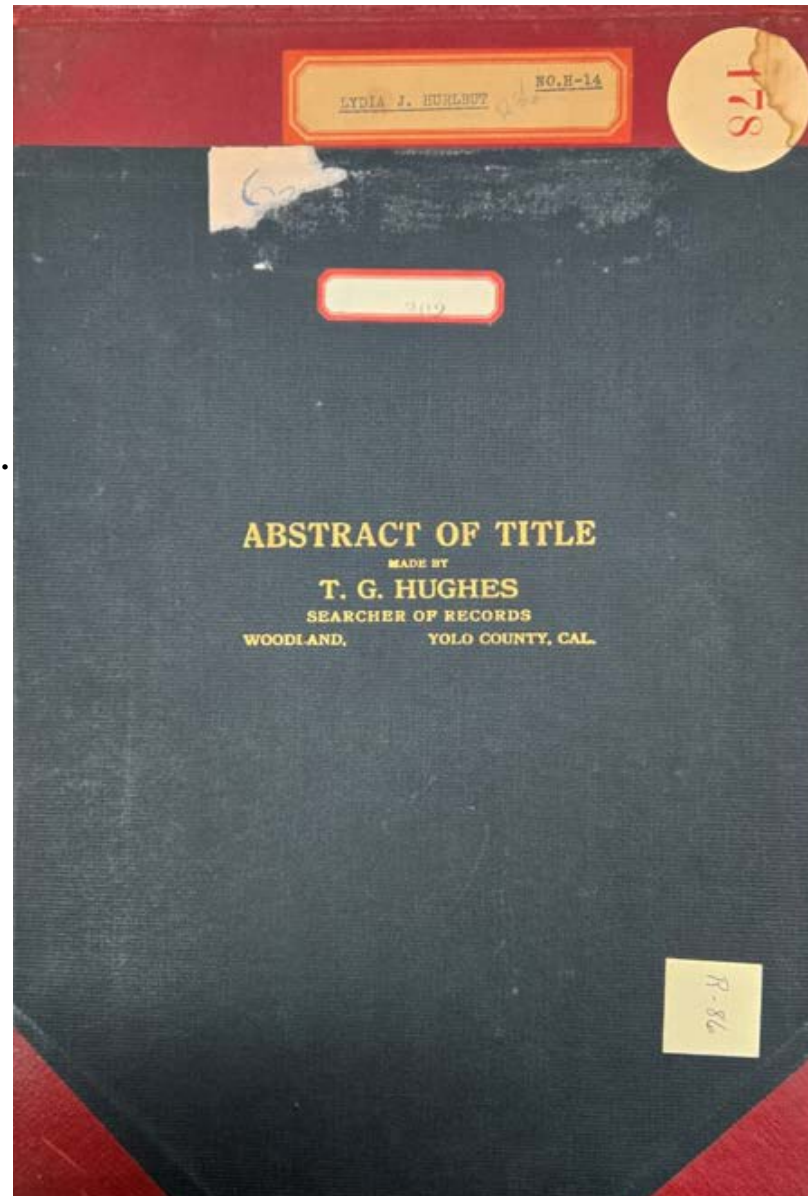
Abstract of Title to

A part of the Rancho Canada de Capay beginning at the Southeast corner of said Rancho and running thence North $10^{\circ} 15'$ East on the East line of said Rancho 75.26 chains; thence North $88^{\circ} 10'$ W. 45.20 chains to the Southeast corner of a tract of land owned by J. D. and G. D. Stephens; thence South $10^{\circ} 15'$ W. 45.84 chains to the South line of said Rancho; thence on said South line of said Rancho South $77^{\circ} E.$ 69.37 chains to the place of beginning, containing 413.090 acres of land

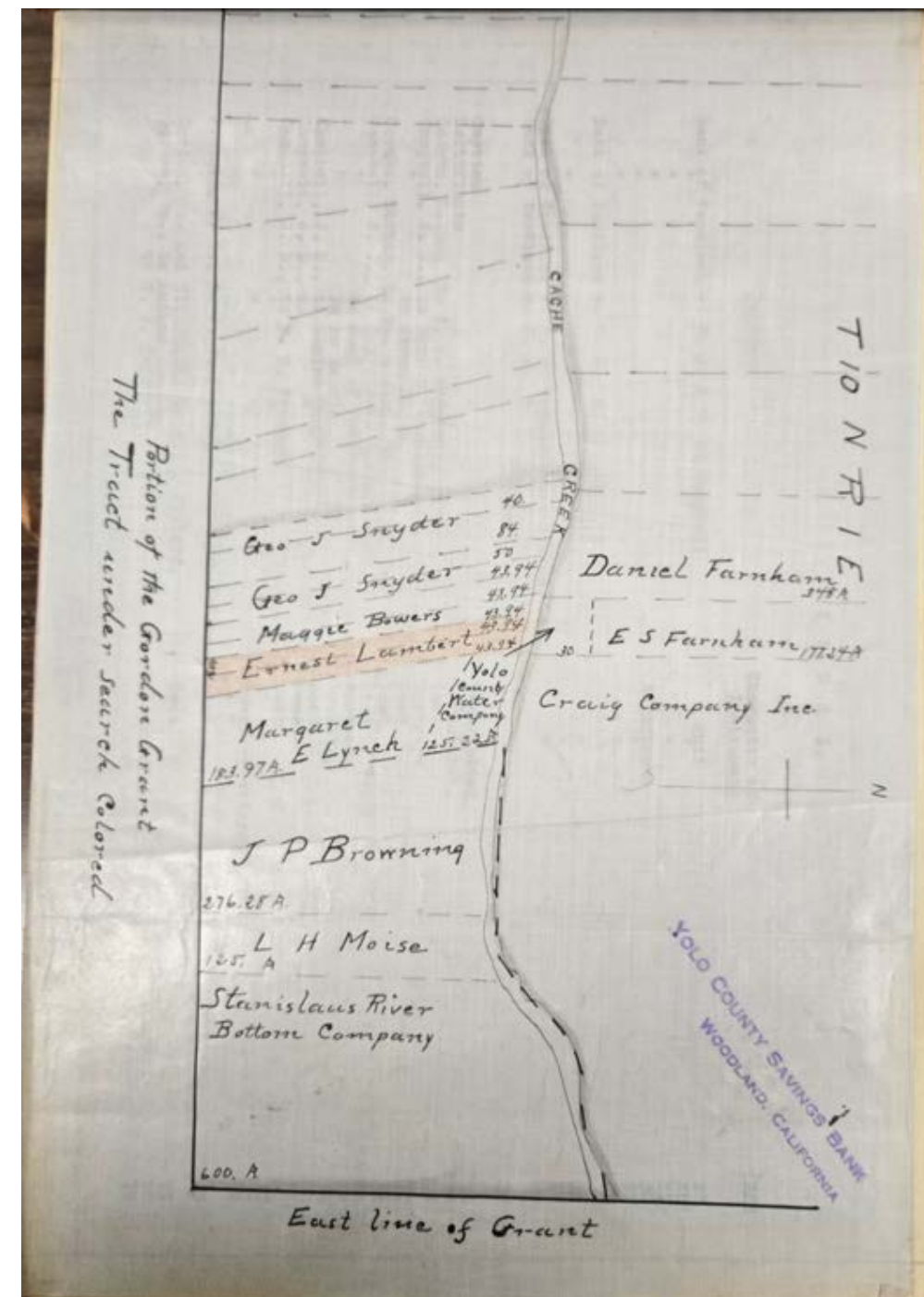
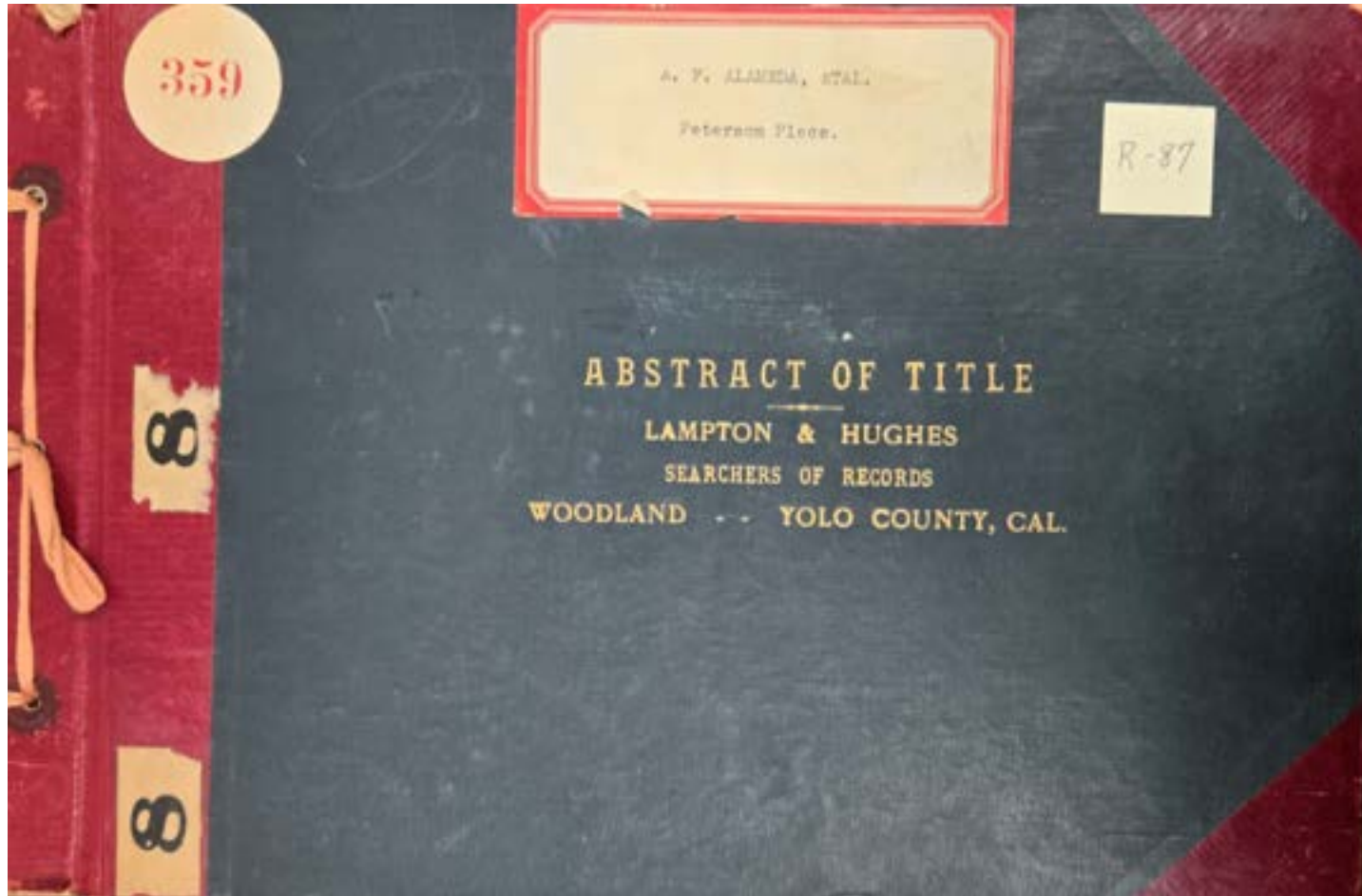
Made for Mrs. Lydia Hurlbut

October 20th, 1923

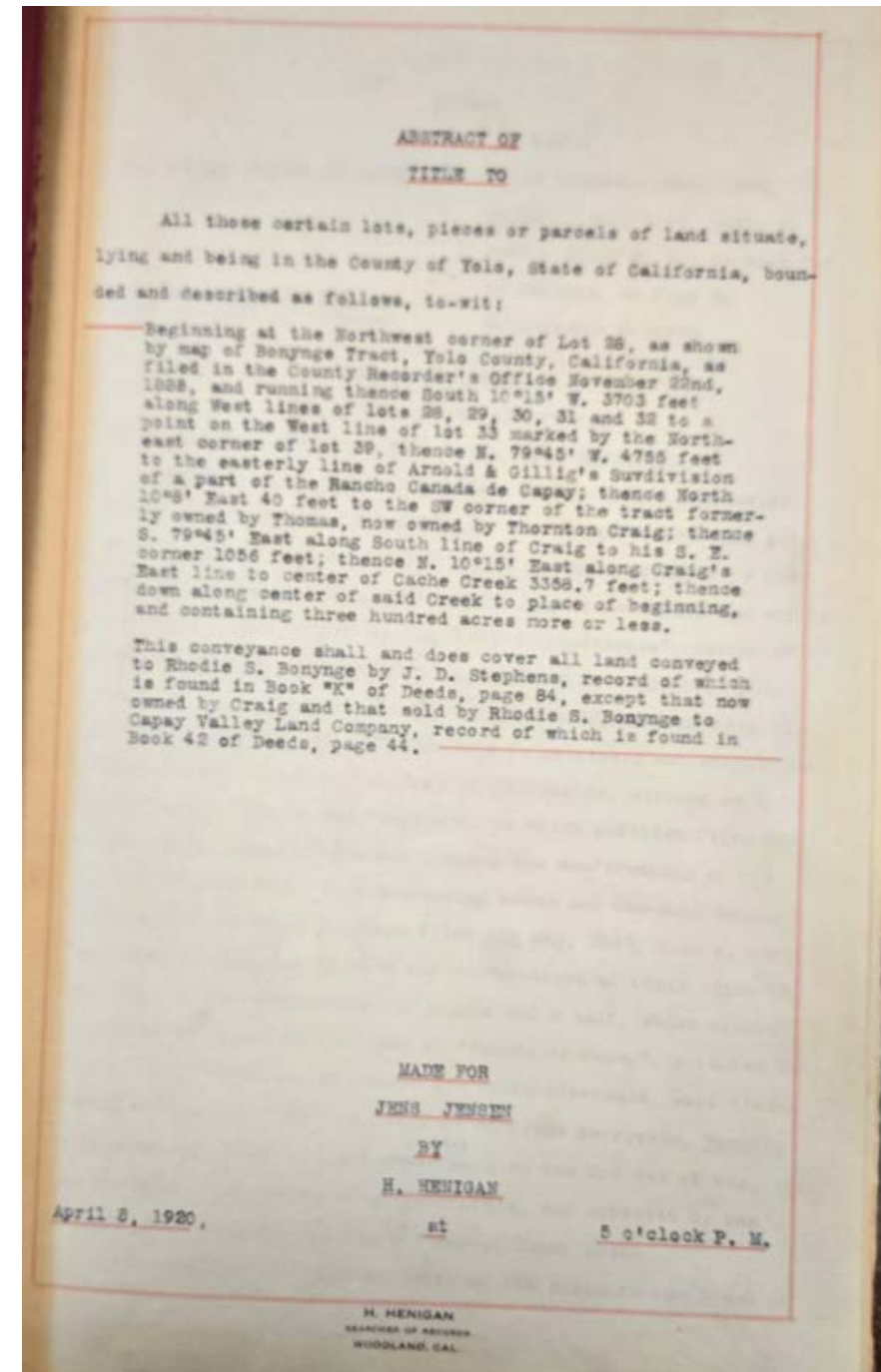
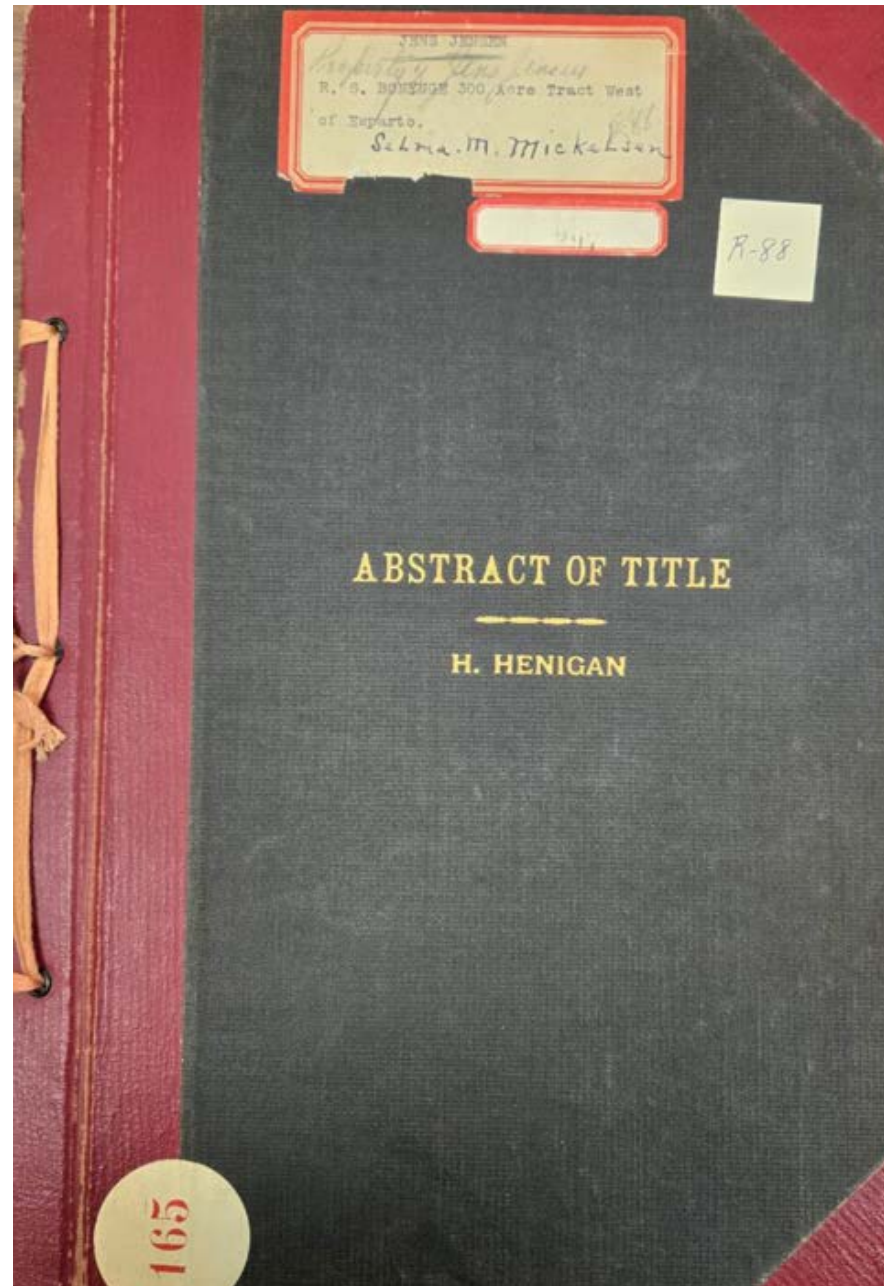
By T. G. Hughes, Searcher of
Records
D-5613



Abstract of Title to
Portion of the Gordon Grant (see image)
Made for Yolo County Savings Bank
By Lampton & Hughes, Searchers of Records
D-5614



Abstract of Title to
(see image)
Made for Jens Jensen
April 8, 1920
By H. Henigan
D-5615



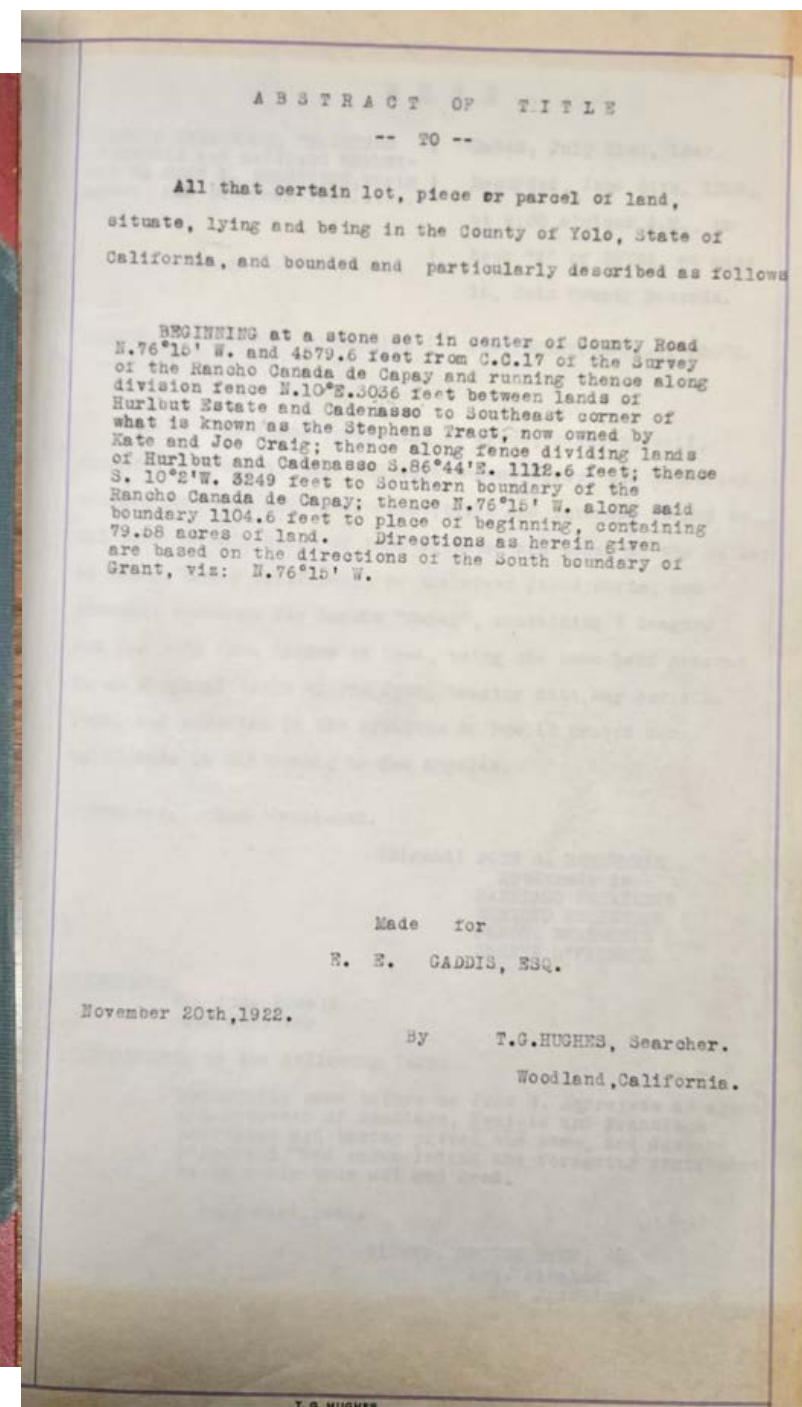
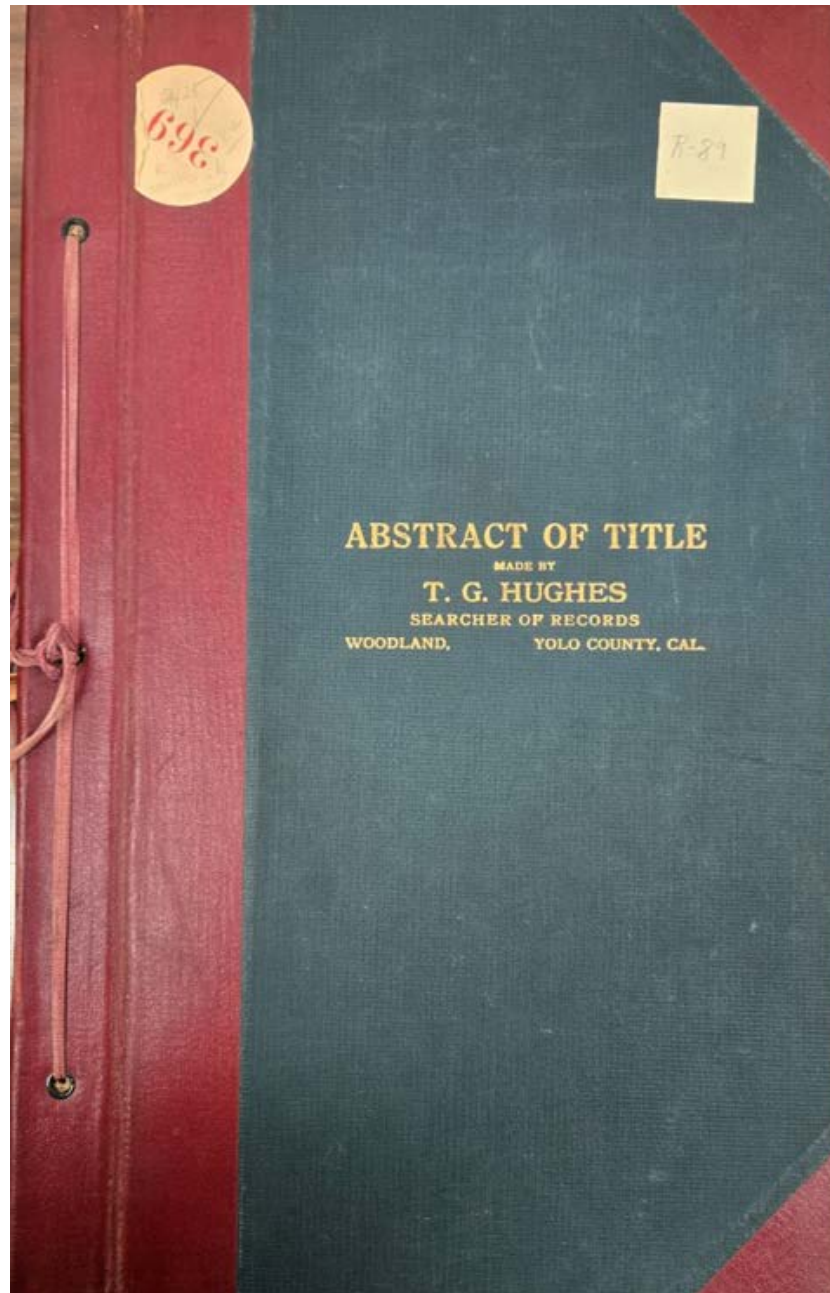
Abstract of Title to

Beginning at a stone set in center of County Road N. $76^{\circ} 15' W.$ and 4579.6 feet from C.C. 17 of the Survey of the Rancho Canada de Capay and running thence along division fence N. $10^{\circ} E.$ 3036 feet between lands of Hurlbut Estate and Cadenasso to Southeast corner of what is known as the Stephens Tract, now owned by Kate and Joe Craig; thence along fence dividing lands of Hurlbut and Cadenasso S. $86^{\circ} 44' E.$ 112.6 feet; thence S. $10^{\circ} 2' W.$ 3249 feet Southern boundary of the Rancho Canada de Capay; thence N. $76^{\circ} 15' W.$ along said boundary 1104.6 feet to place of beginning, containing 79.58 acres of land. Directions as herein given are based on the directions of the south boundary of Grant, viz : N. $76^{\circ} 15' W.$

Made for E. E. Gaddis, ESQ.

November 20th, 1922

By T. G. Hughes, Searcher
D-5616



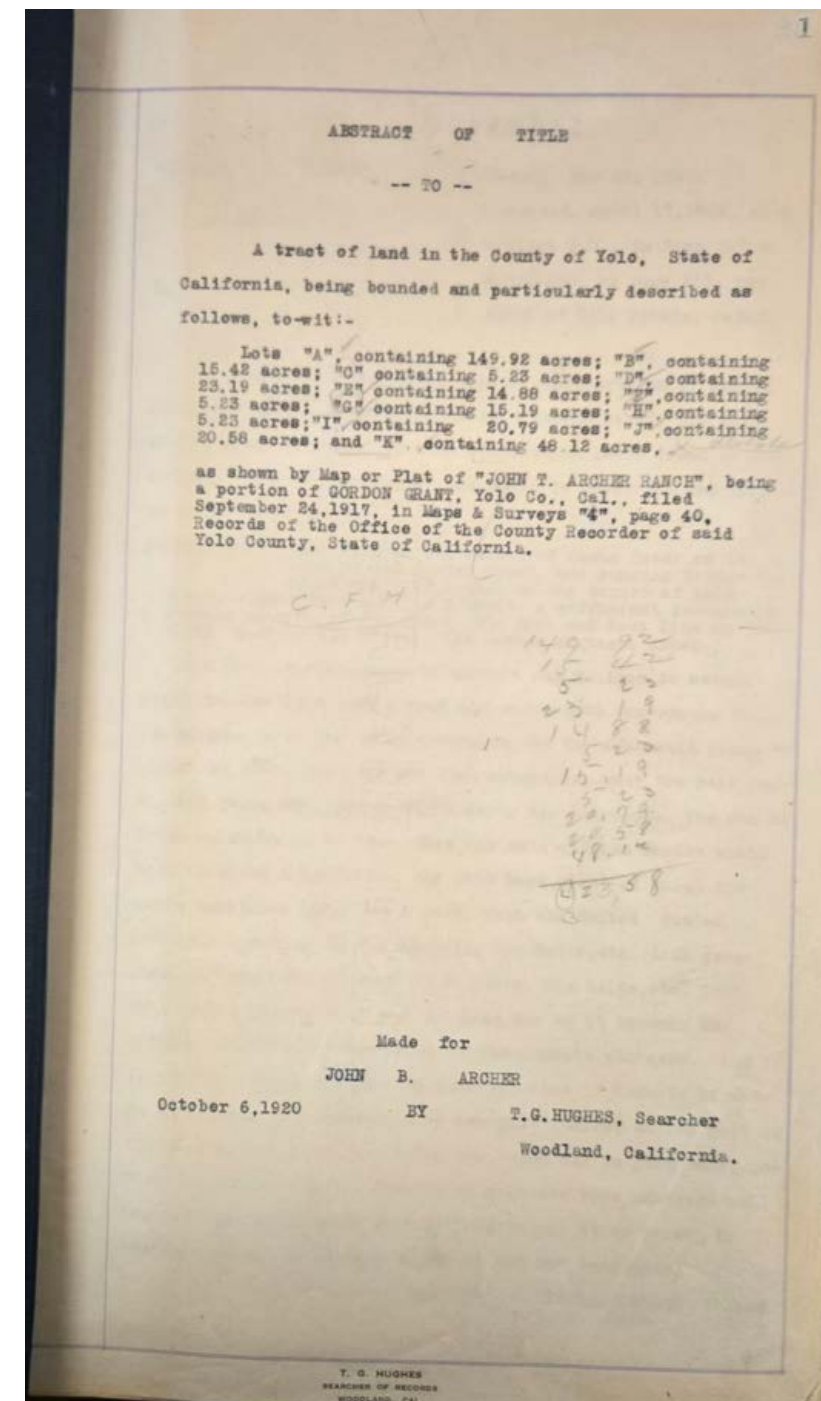
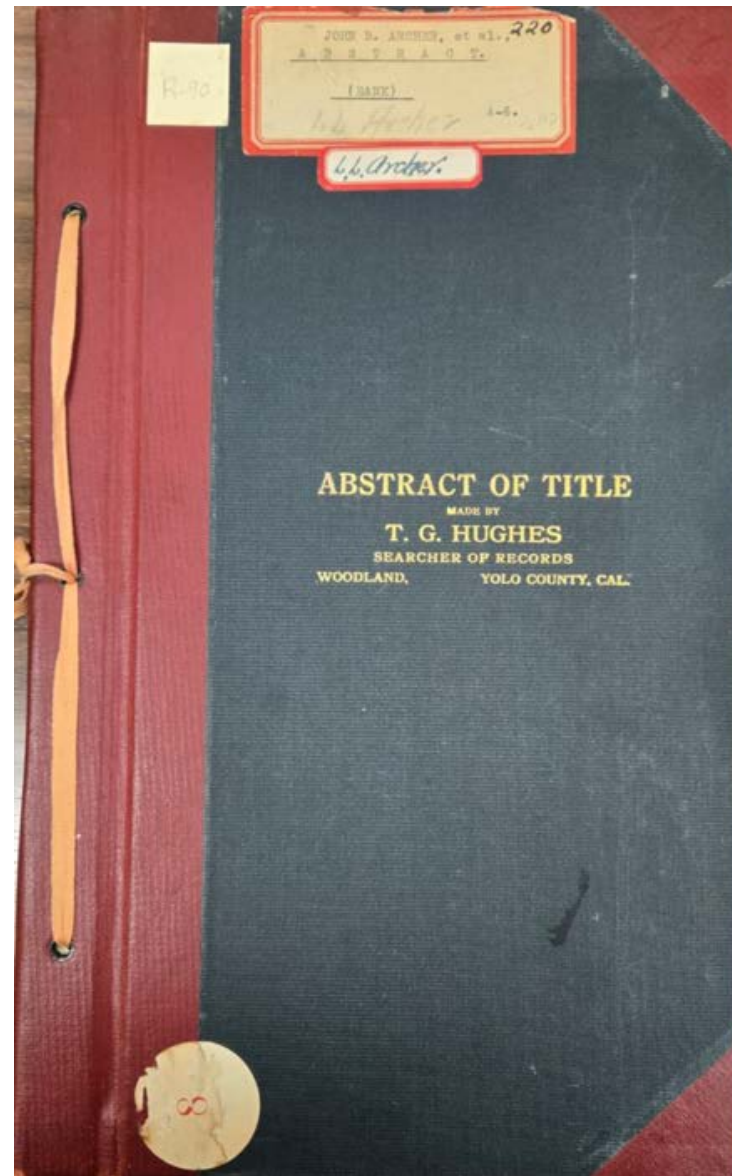
Abstract of Title to

Lots "A", containing 149.92 acres; "B", containing 15.42 acres; "C" containing 5.23 acres; "D", containing 23.19 acres; "E" containing 14.88 acres; "E" containing 5.23 acres; "G" containing 15.19 acres; "H" containing 5.23 acres; "I" containing 20.79 acres; "J", containing 20.58 acres; and "K" containing 48.12 acres. As shown by Map or Plat of "John T. Archer Ranch", being a portion of Gordon Grant, Yolo Co., Cal., filed September 24, 1917, in Maps & Surveys "4", page 40, Records of the Office of the County Recorder of said Yolo County, State of California.

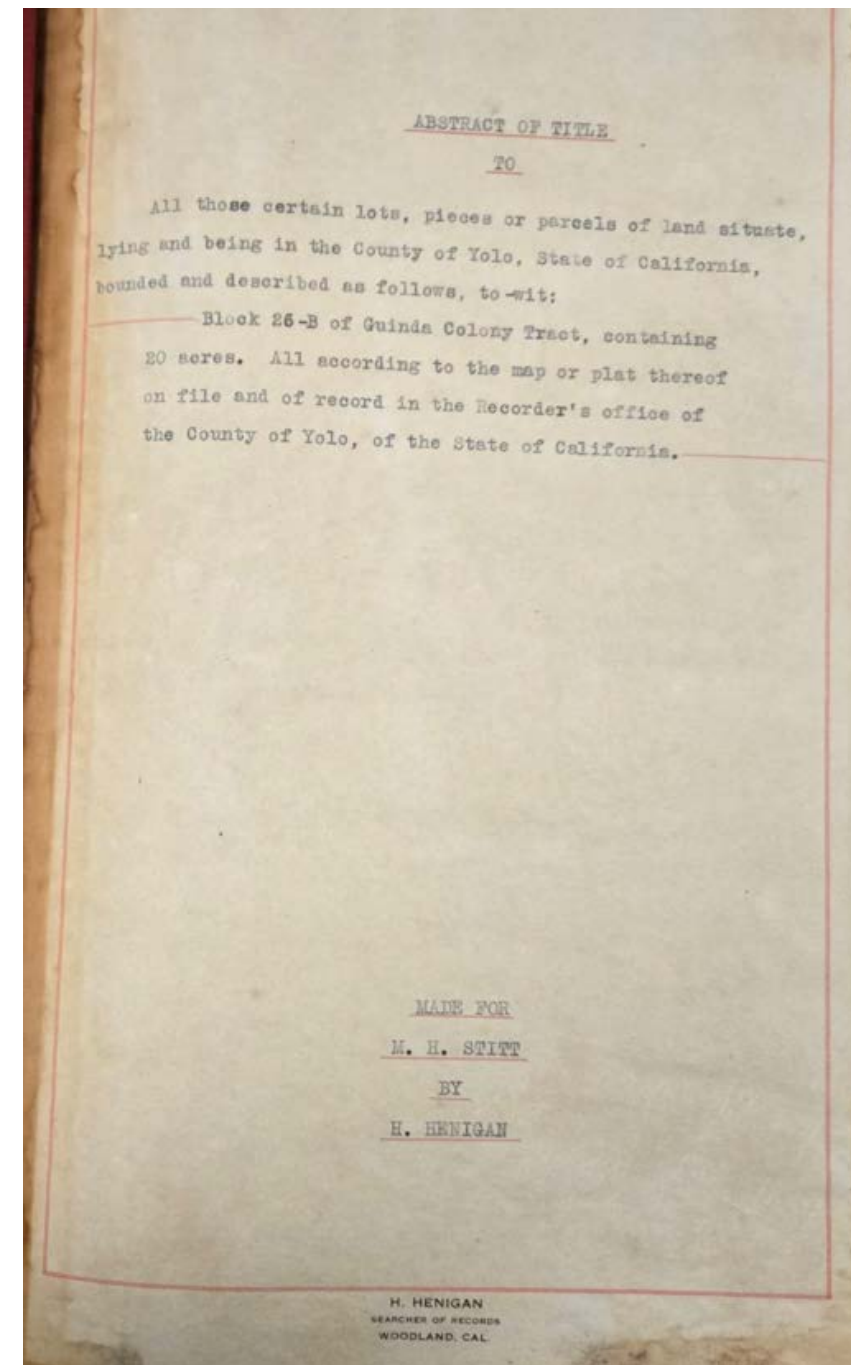
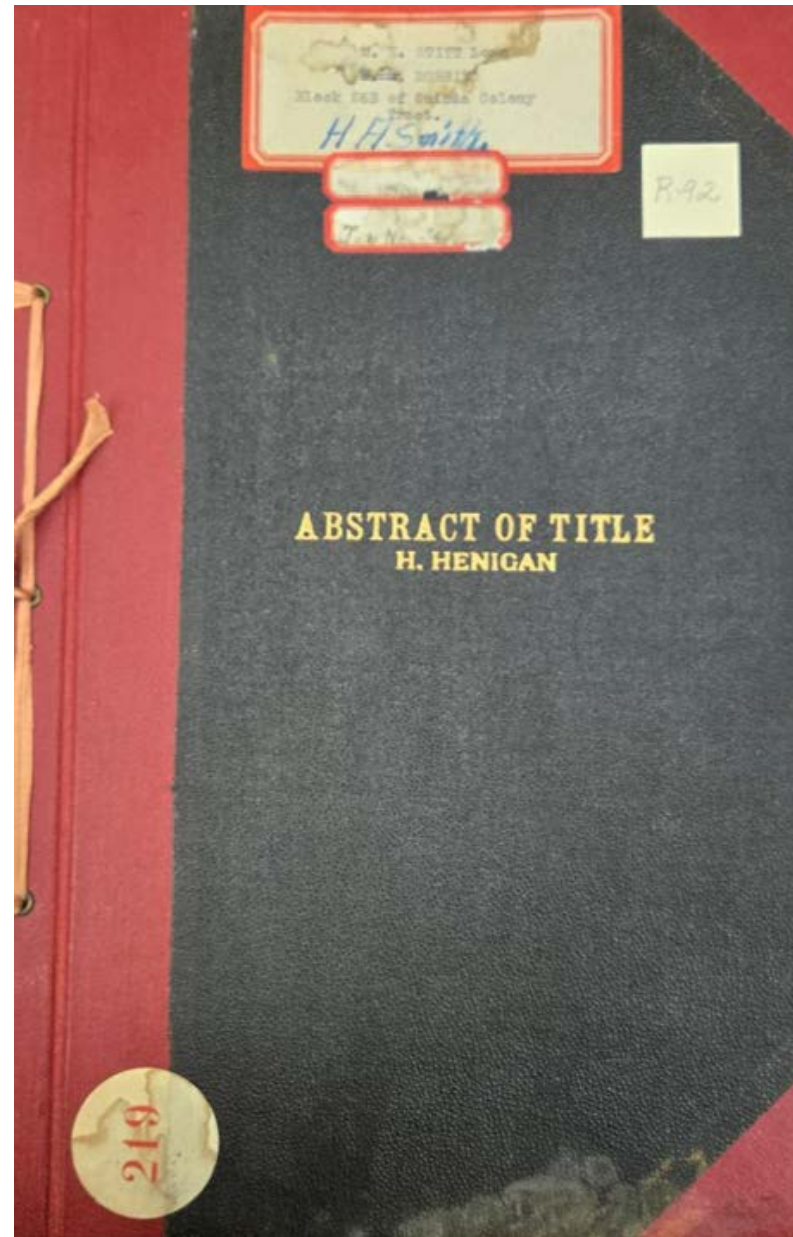
Made for John B. Archer

October 6, 1920

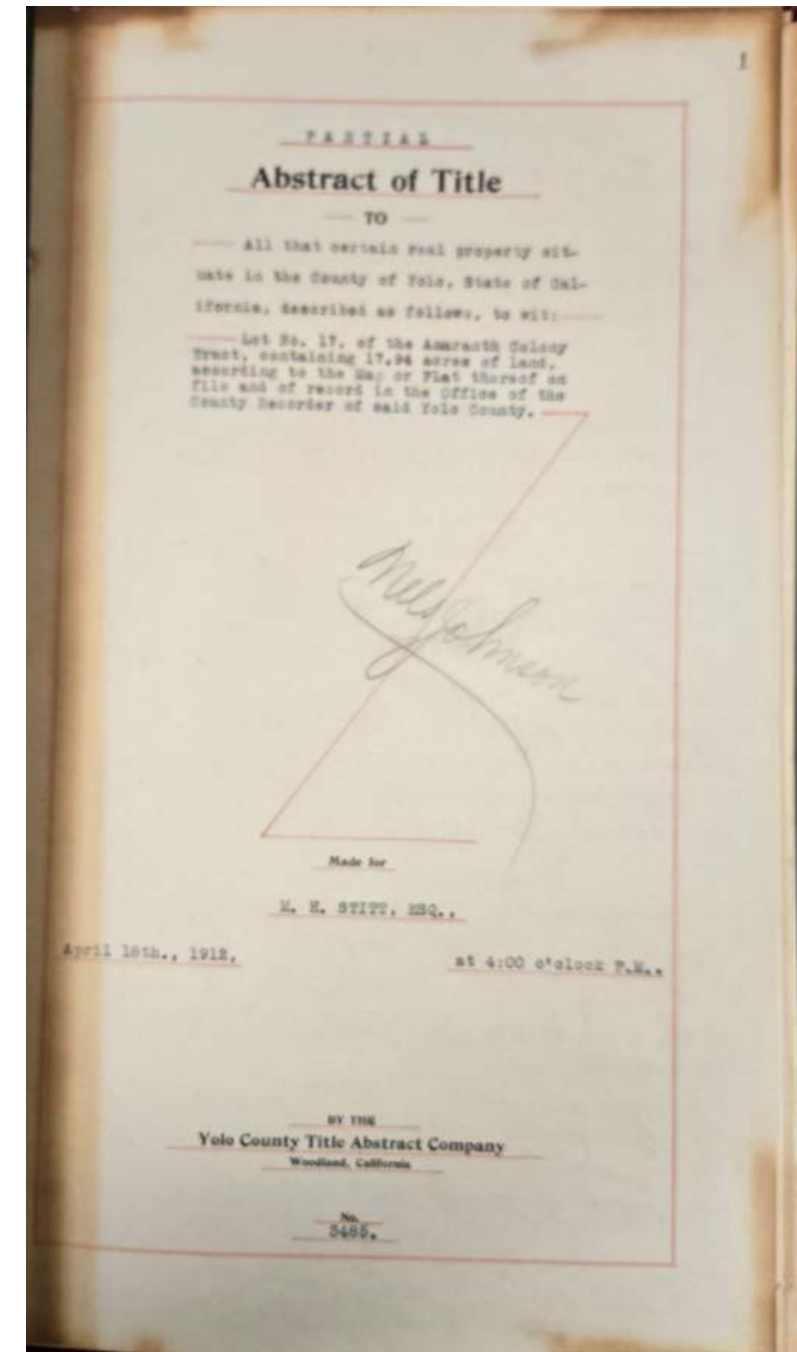
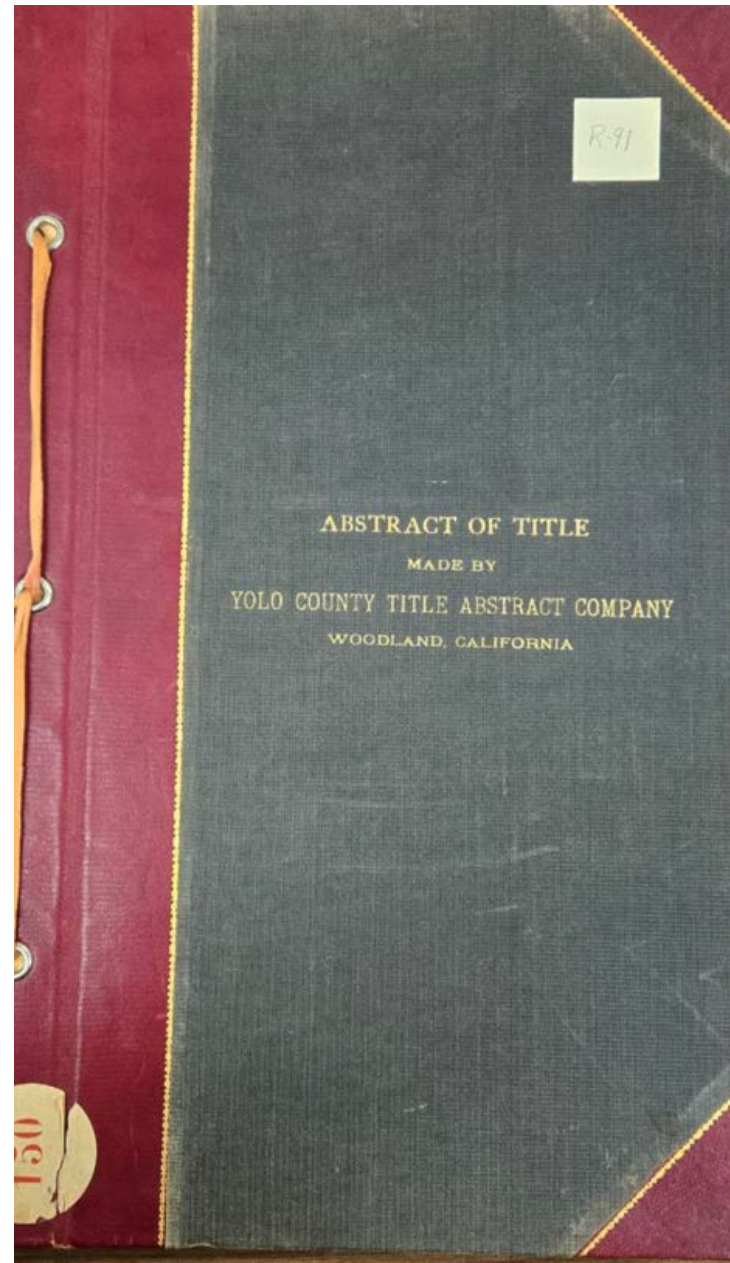
By T. G. Hughes, Searcher
D-5617



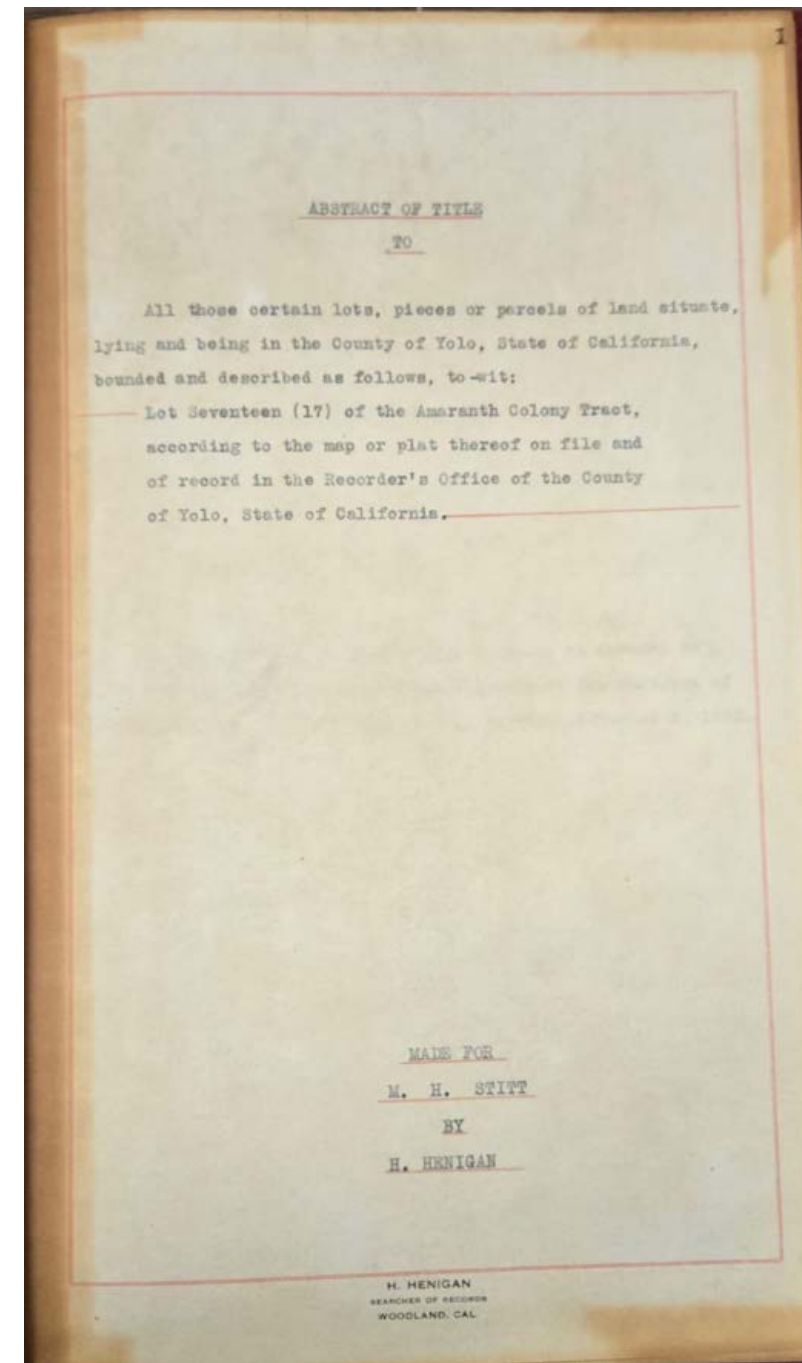
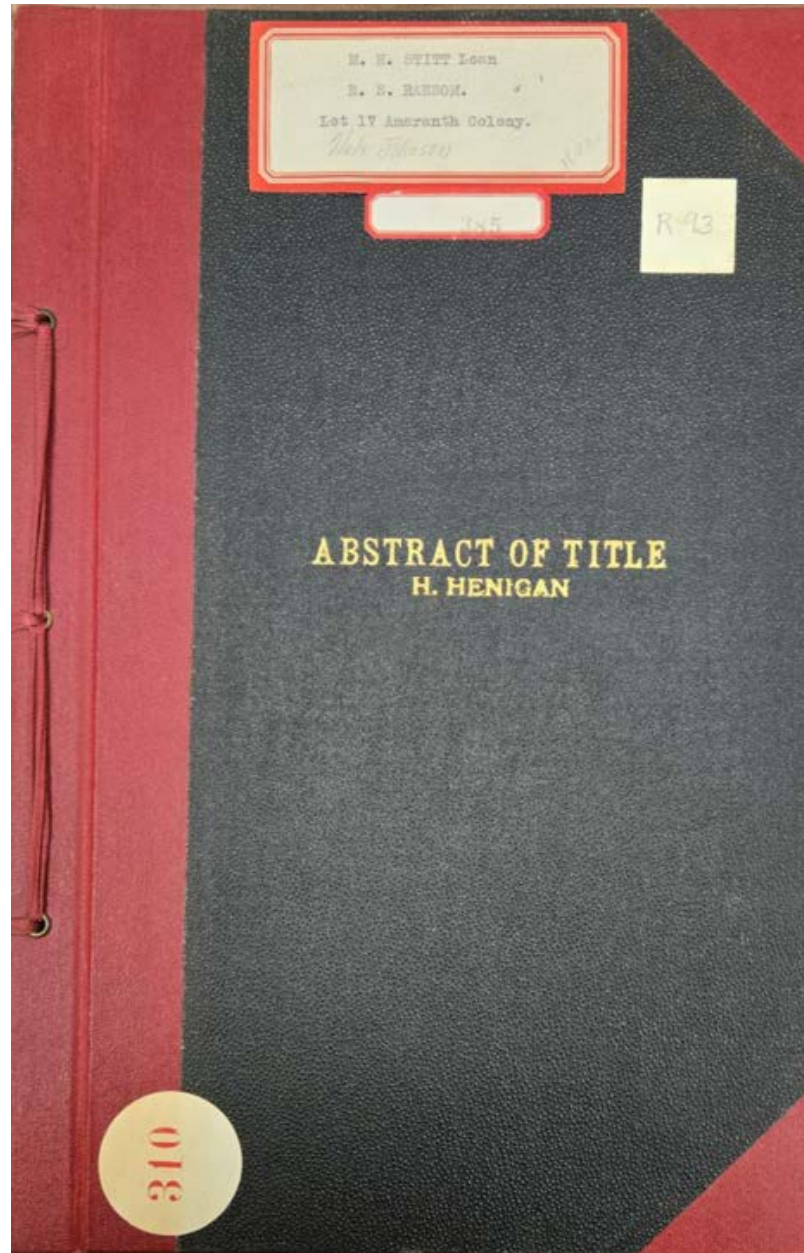
Abstract of Title to
Block 26-B of Guinda Colony Tract,
containing 20 acres. All according to
the map or plat thereof on file and of
record in the Recorder's office of the
County of Yolo of the State of
California
Made for M. H. Stitt
By H. Henigan
D-5618



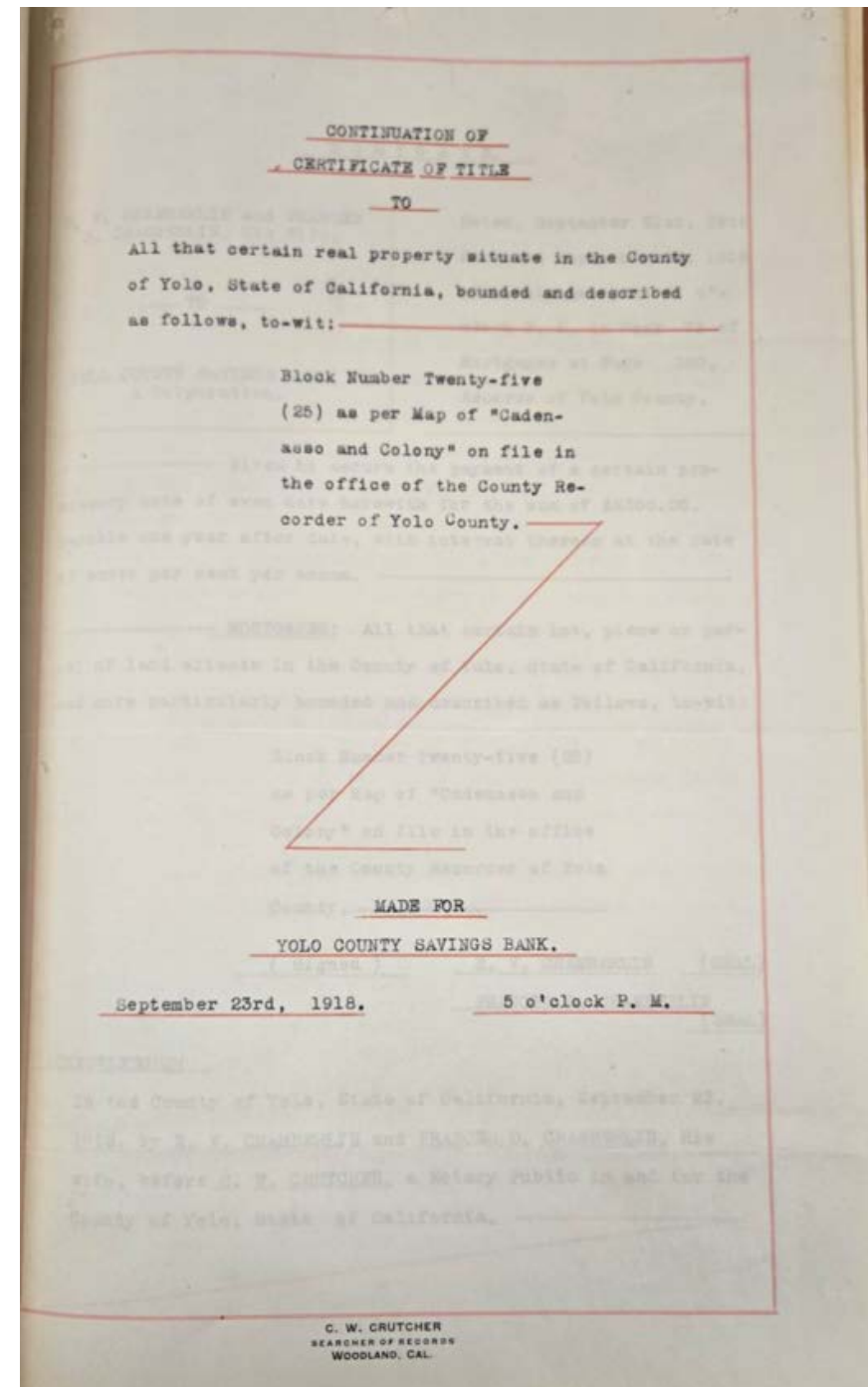
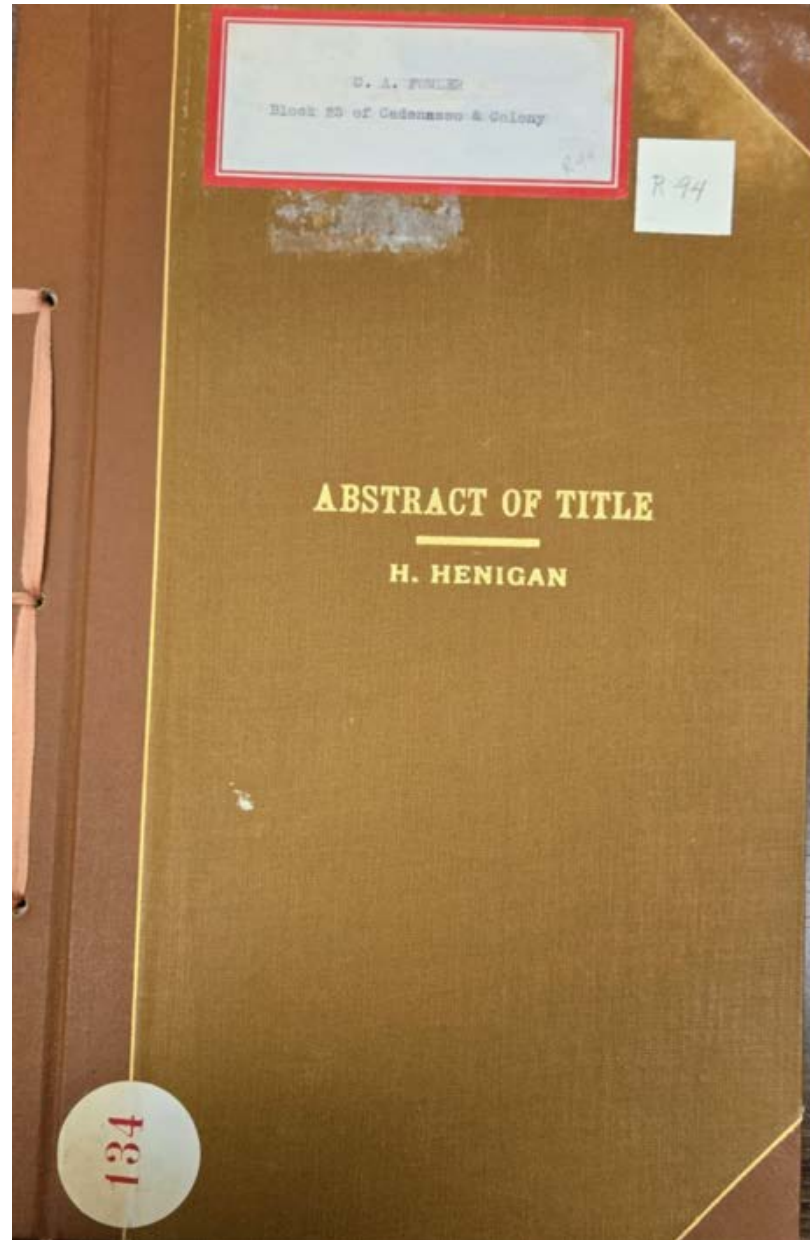
Abstract of Title to
Lot No. 17, of the Amaranth Colony
Tract, containing 17.94 acres of land,
according to the Map or plat thereof
on file and of record in the Office of
the County Recorder of said Yolo
County
Made for M. H. Stitt
April 18th, 1912
By Yolo County Title Abstract
Company
D-5619



Abstract of Title to
Lot No. 17, of the Amaranth Colony
Tract, according to the map or plat
thereof on file and of record in the
Recorder's Office of the County of
Yolo, State of California
Made for M. H. Stitt
April 18th, 1912
By H. Henigan
D-5620



Abstract of Title to
Block Number Twenty-five (25) as per
Map of "Cadenasso and Colony" on
file in the office of the County
Recorder of Yolo County
Made for Yolo County Savings Bank
September 23rd, 1918
By C. W. Crutcher, Searcher of
Records
D-5621



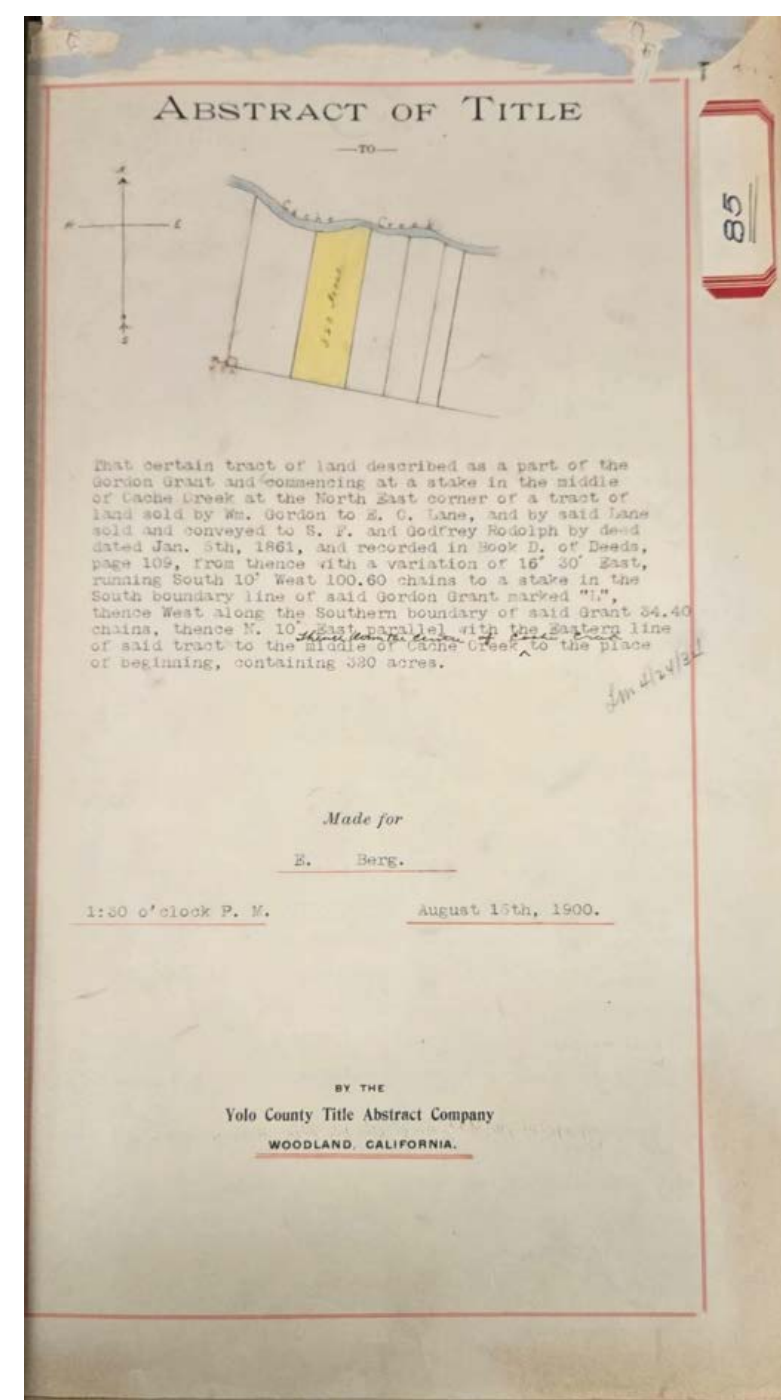
Abstract of Title to

That certain tract of land described as a part of the Gordon Grant and commencing at a stake in the middle of Cache Creek at the Northeast corner of a tract of land sold by Wm. Gordon to E. C. Lane, and by said Lane sold and conveyed to S. F. and Godfrey Rodolph by deed dated Jan. 5th, 1861, and recorded in Book D. of Deeds, page 109, from thence with a variation of 16° 30' East, running South 10 ° West 100.60 chains to a stake in the South boundary line of said Gordon Grant marked "L", thence West along the Southern boundary line of said Grant 34.40 chains, thence N. 10 °. East parallel with the Eastern line of said tract to the middle of Cache Creek thence from the center of Cache Creek to the place of beginning, containing 320 acres.

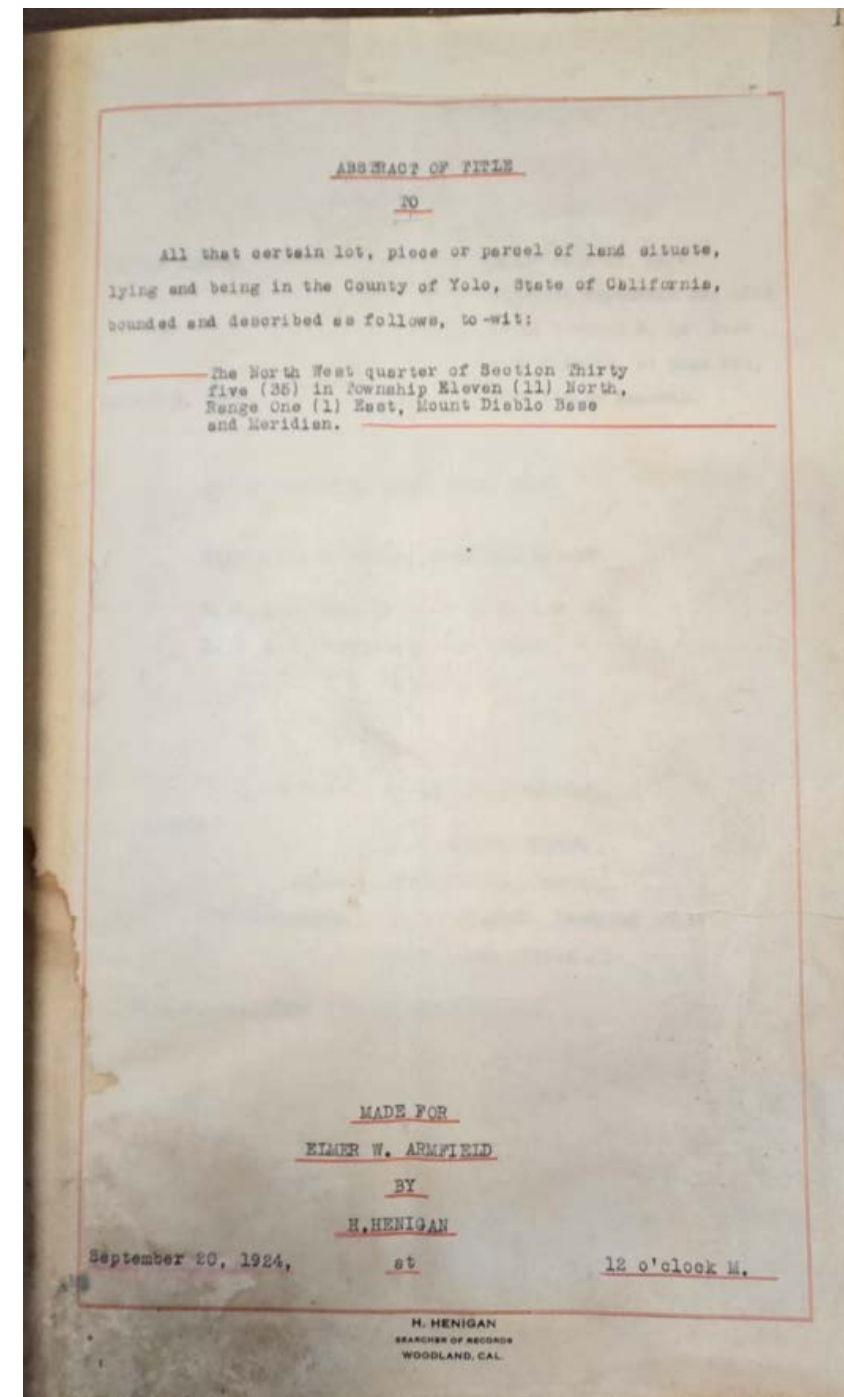
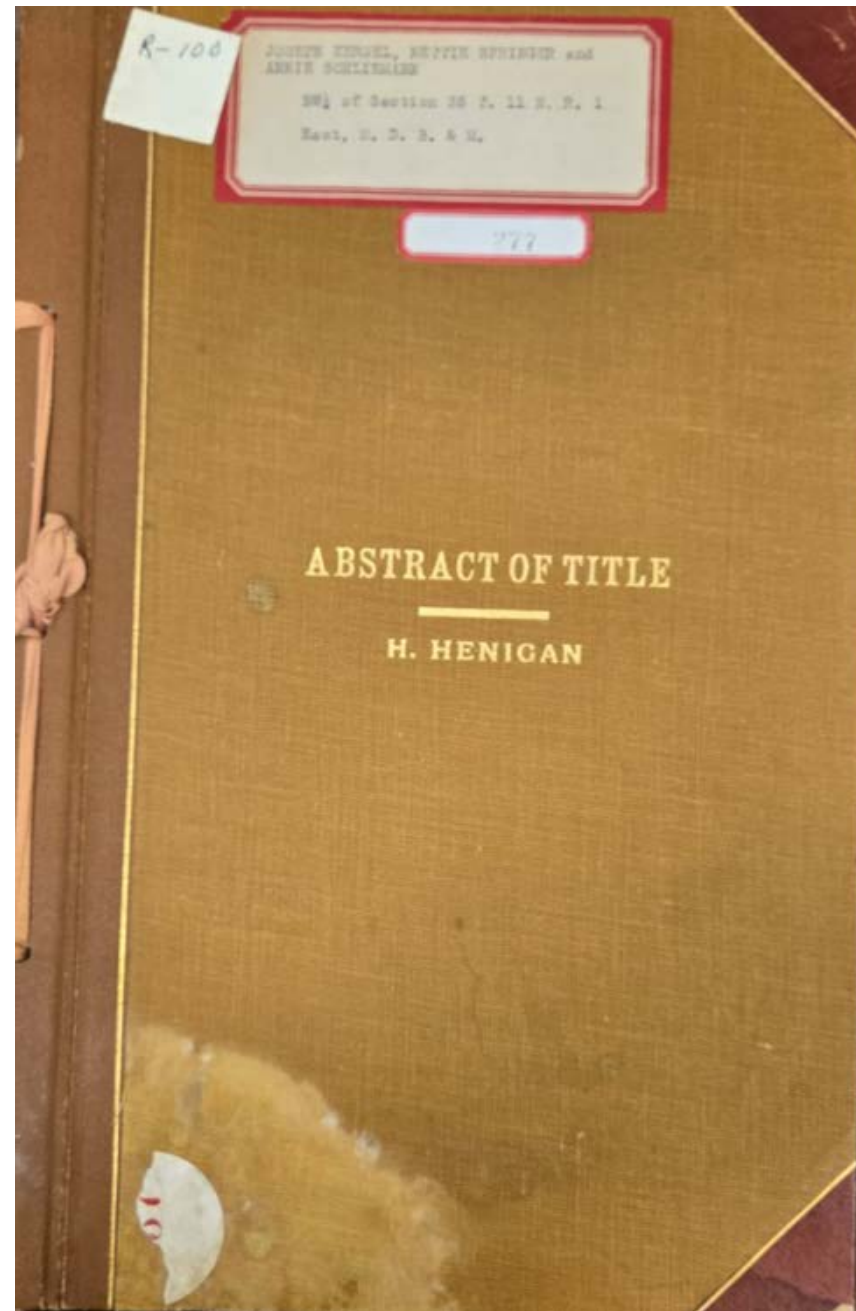
Made for E. Berg

August 15th, 1900

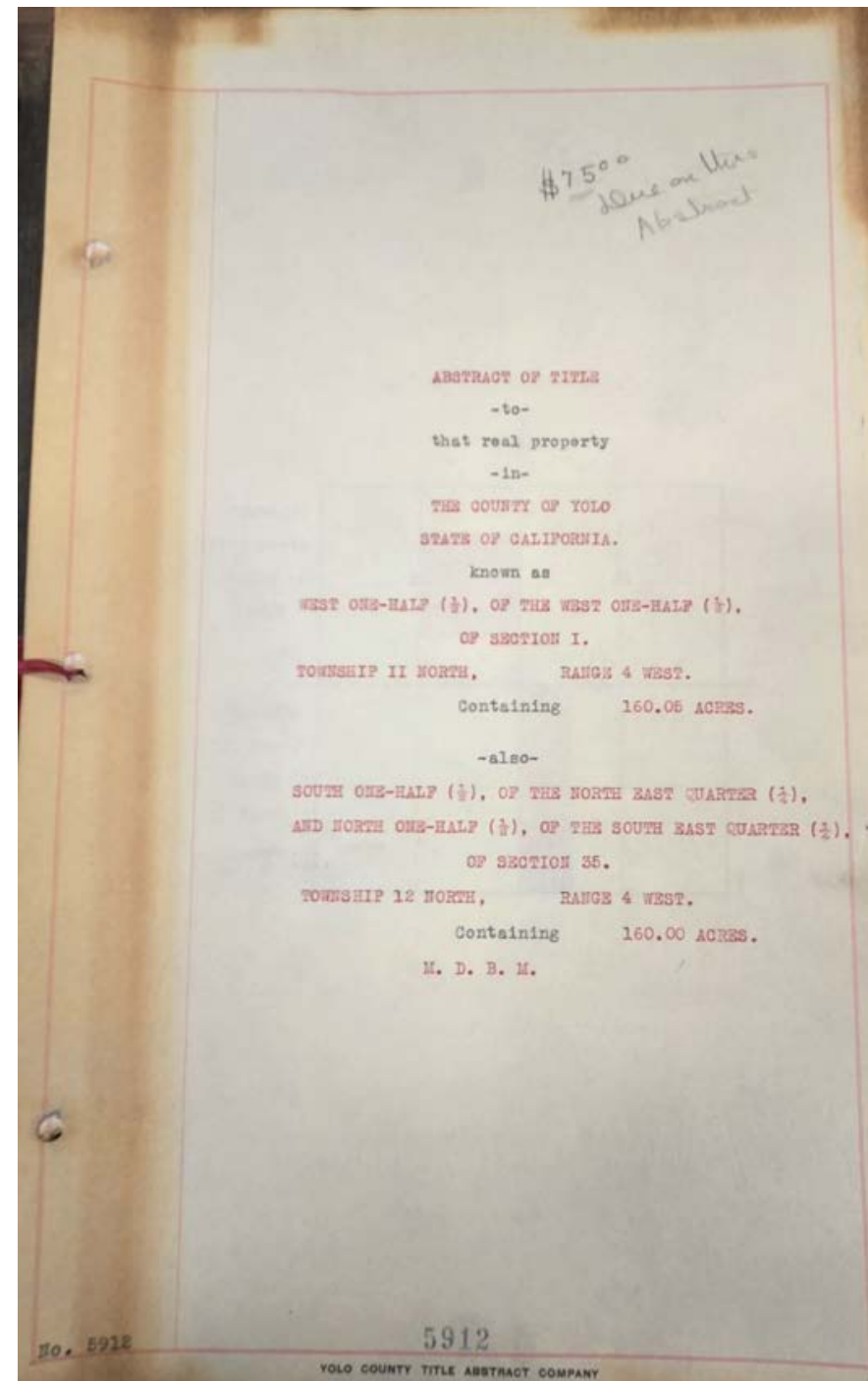
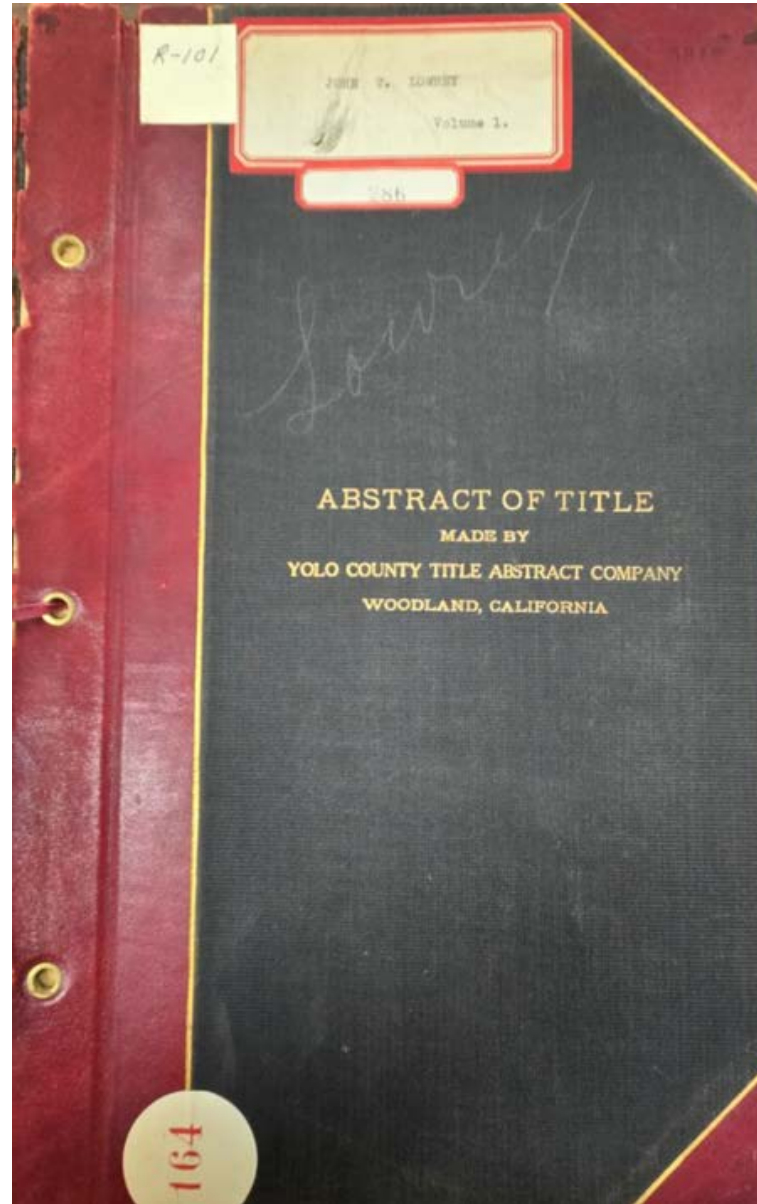
By Yolo County Title Abstract Company
D-5622



Abstract of Title to
The North West quarter of Section
Thirty-five (35) in Township Eleven
(11) North, Range One (1) East,
Mount Diablo Base and Meridian
Made for Elmer w. Armfield
September 20, 1924
By H. Henigan
D-5623



Abstract of Title to
West one-half (1/2), of the West One-
half (1/2), of Section I. Township 11
North, Range 4 West. Containing
160.05 Acres. Also South One-Half
(1/2), of the North East Quarter (1/4),
and North One-Half (1/2), of the
South East Quarter (1/4), of section
35. Township 12 North, Range 4 West
containing 160.00 acres M. D. B. M.
Made for John T. Lowery
By Yolo County Title Abstract
Company
D-5624



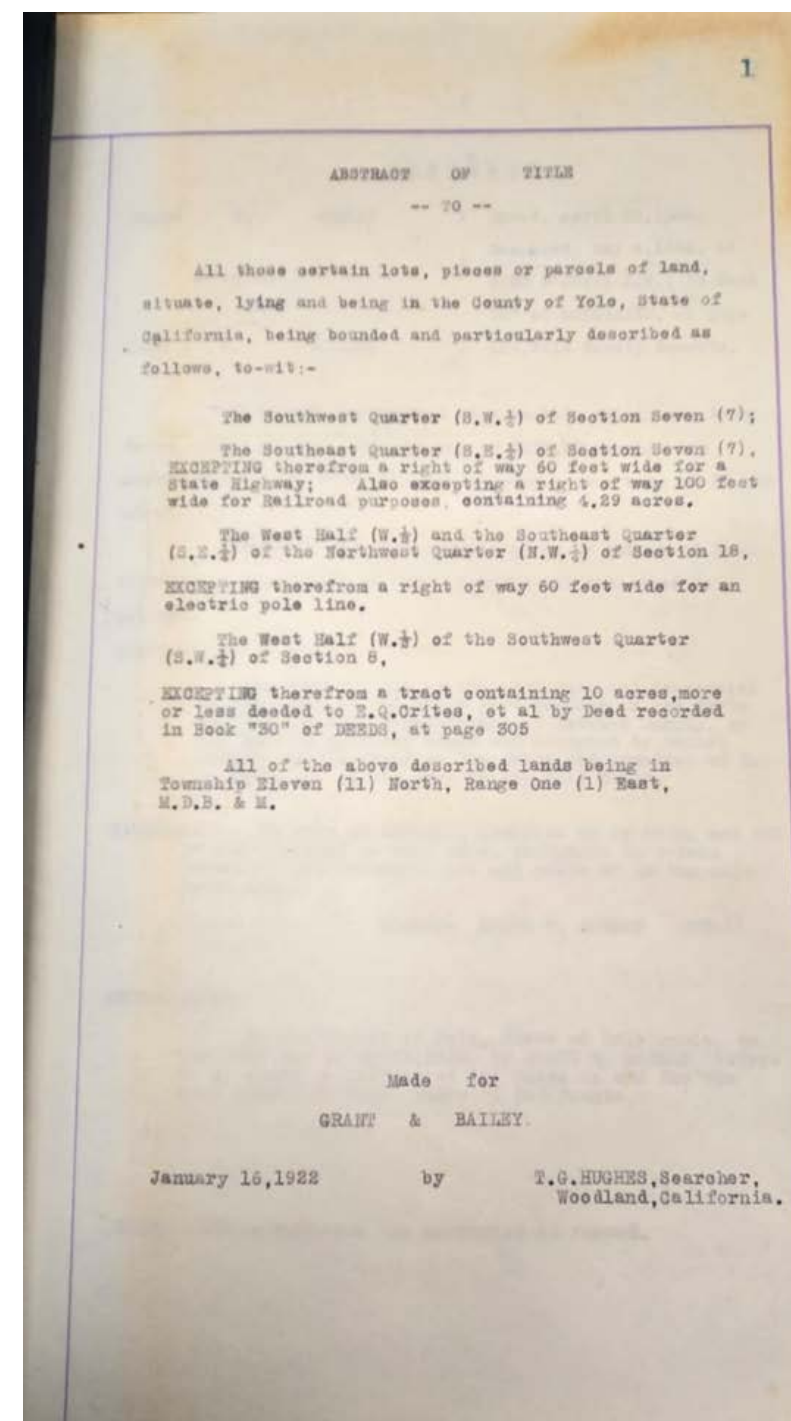
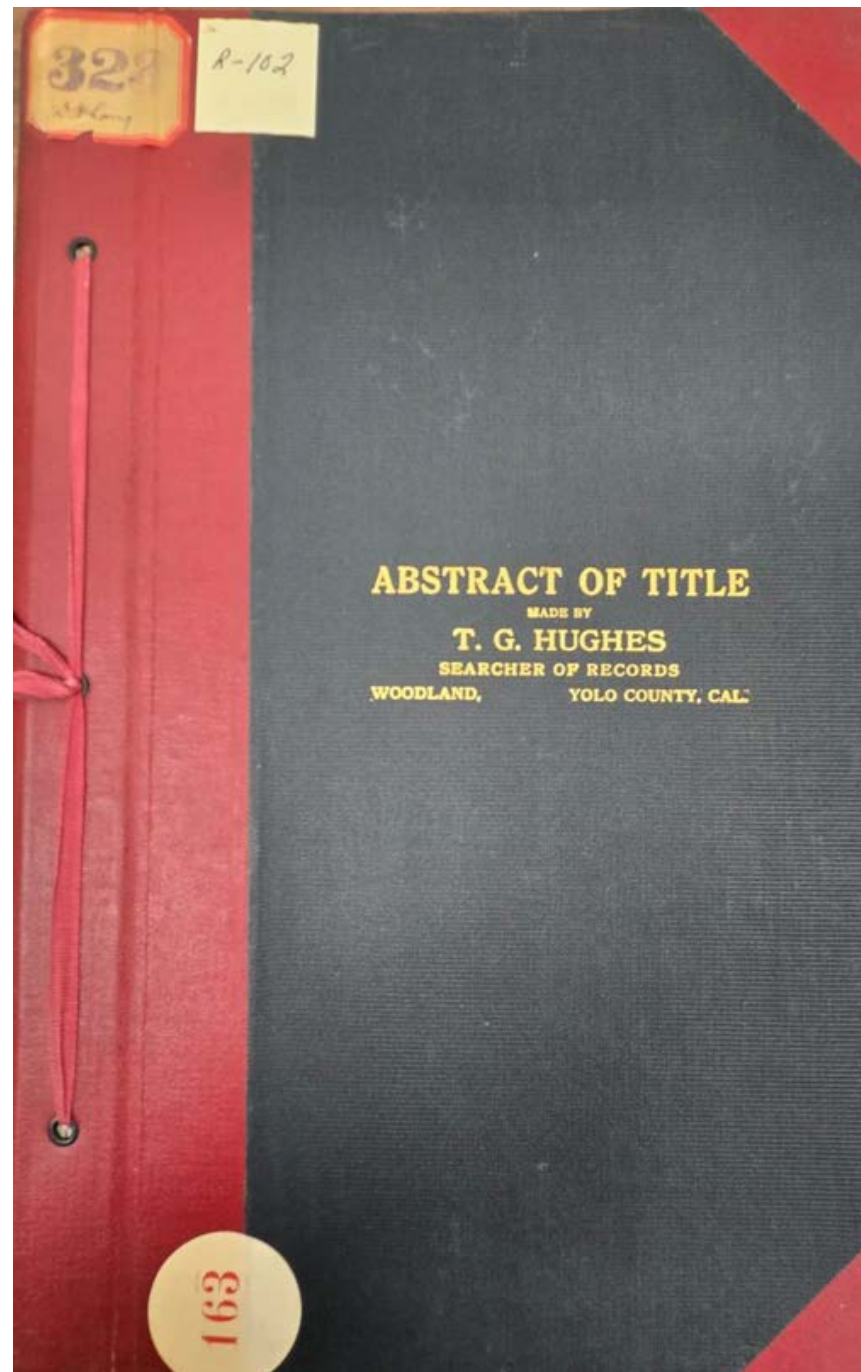
Abstract of Title to

The Southwest Quarter (S.W. $\frac{1}{4}$) of Section Sven (7); The Southeast Quarter (S. E. $\frac{1}{4}$) of Section Seven (7), Excepting therefrom a right of way 60 feet wide for a State Highway; Also excepting a right of way 100 feet wide Railroad purposes, containing 4.29 acres. The West Half (W $\frac{1}{2}$) and the Southeast Quarter (S.E. $\frac{1}{4}$) of the Northwest Quarter (N.W. $\frac{1}{4}$) of Section 18, EXCEPTING therefrom a right of way 60 feet wide for an electric pole line. The West Half (W. $\frac{1}{2}$) of the Southwest Quarter (S. W. $\frac{1}{4}$) of Section 8, EXCEPTING therefrom a tract containing 10 acres, more or less deeded to E.Q. Crites, et al by Deed Recorded in Book "30" of DEEDS, at page 305. All of the above described lands being in Township Eleven (11) north, Range One (1) East, M. D. B. & M.

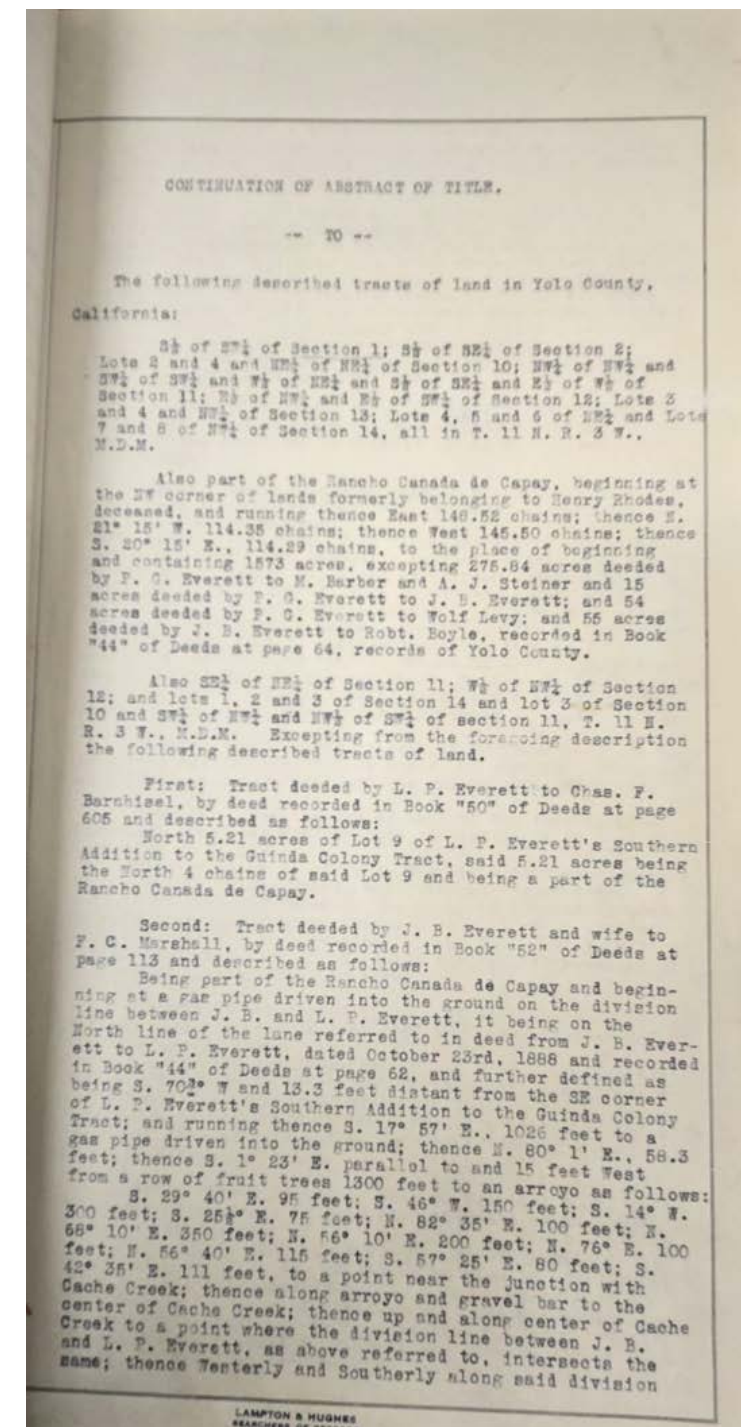
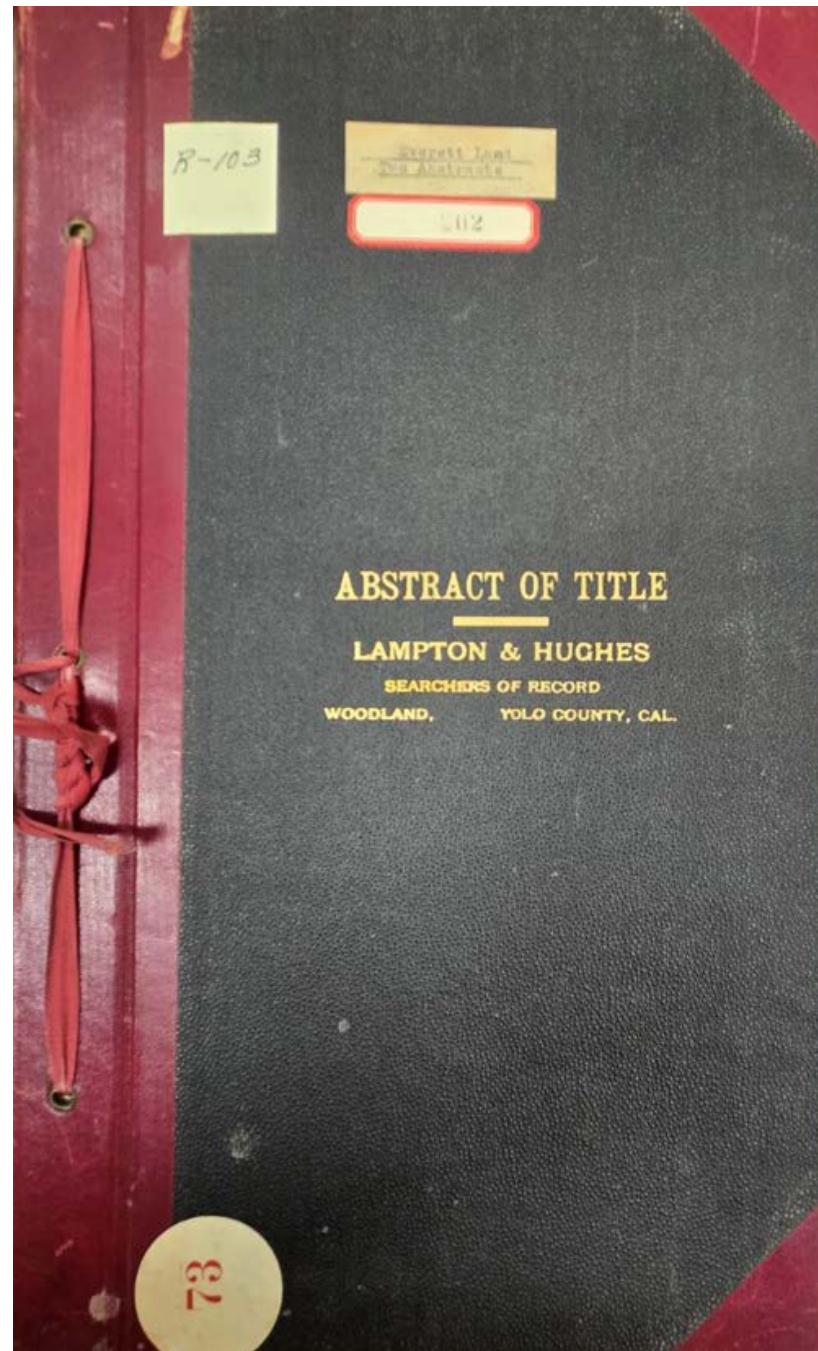
Made for Grant & Bailey

January 16, 1922

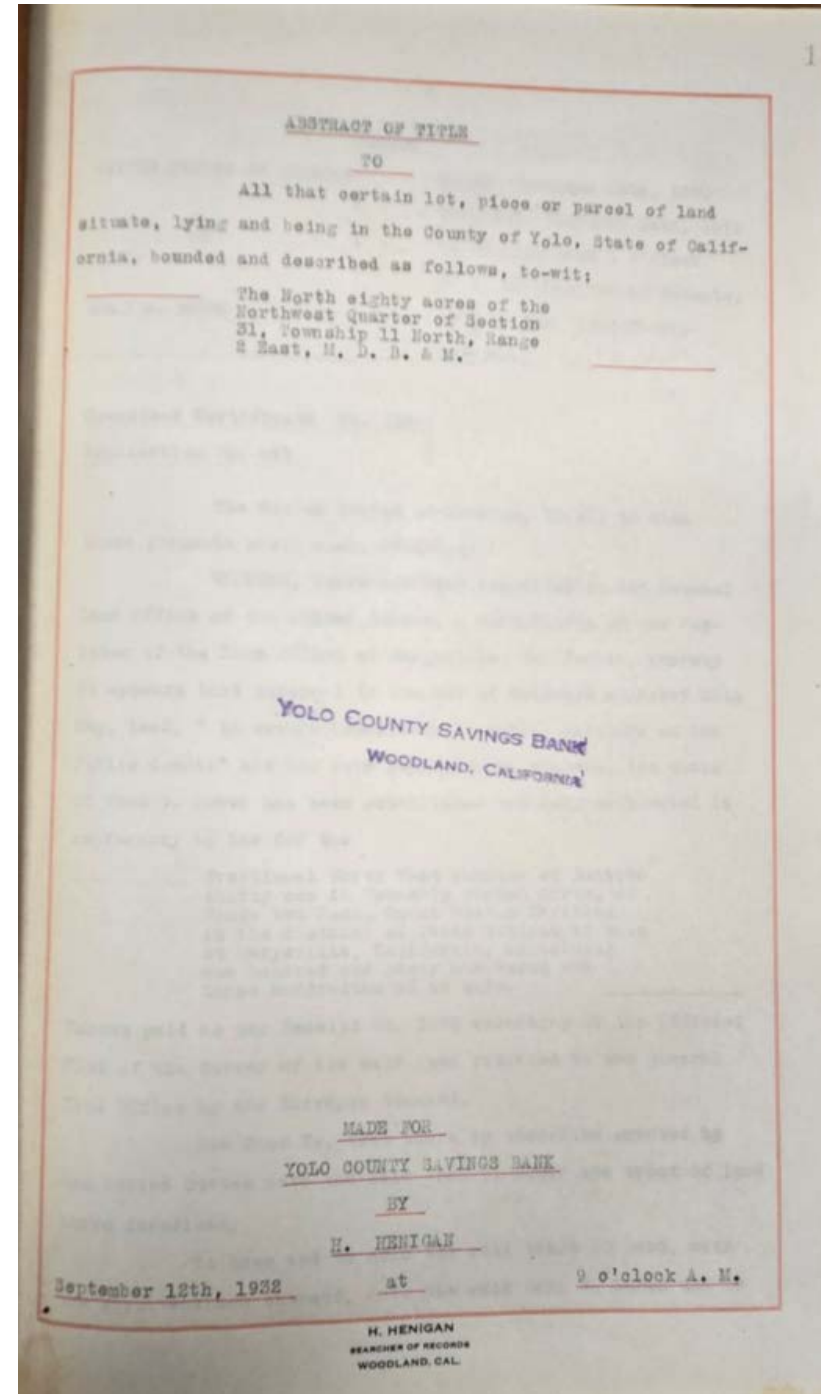
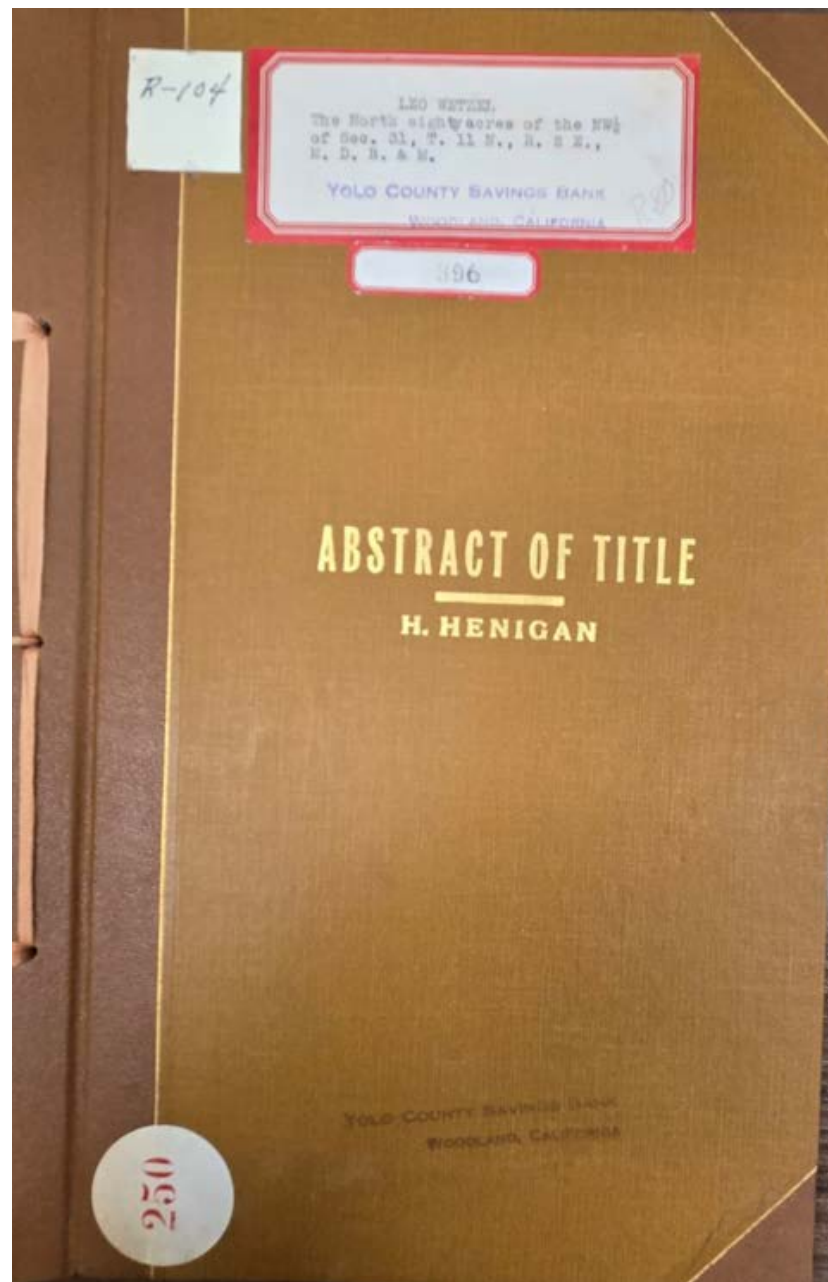
By T. G. Hughes, Searcher
D-5625



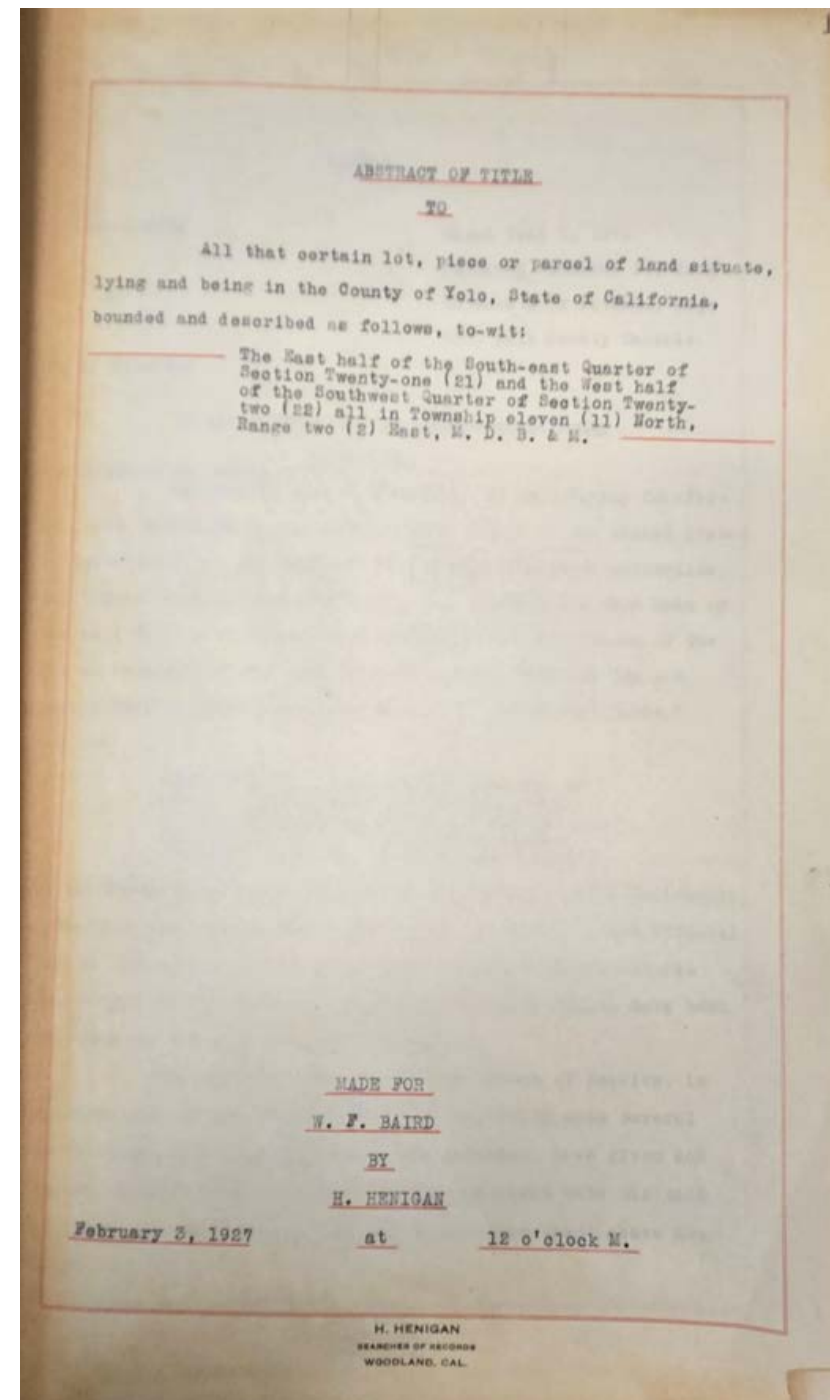
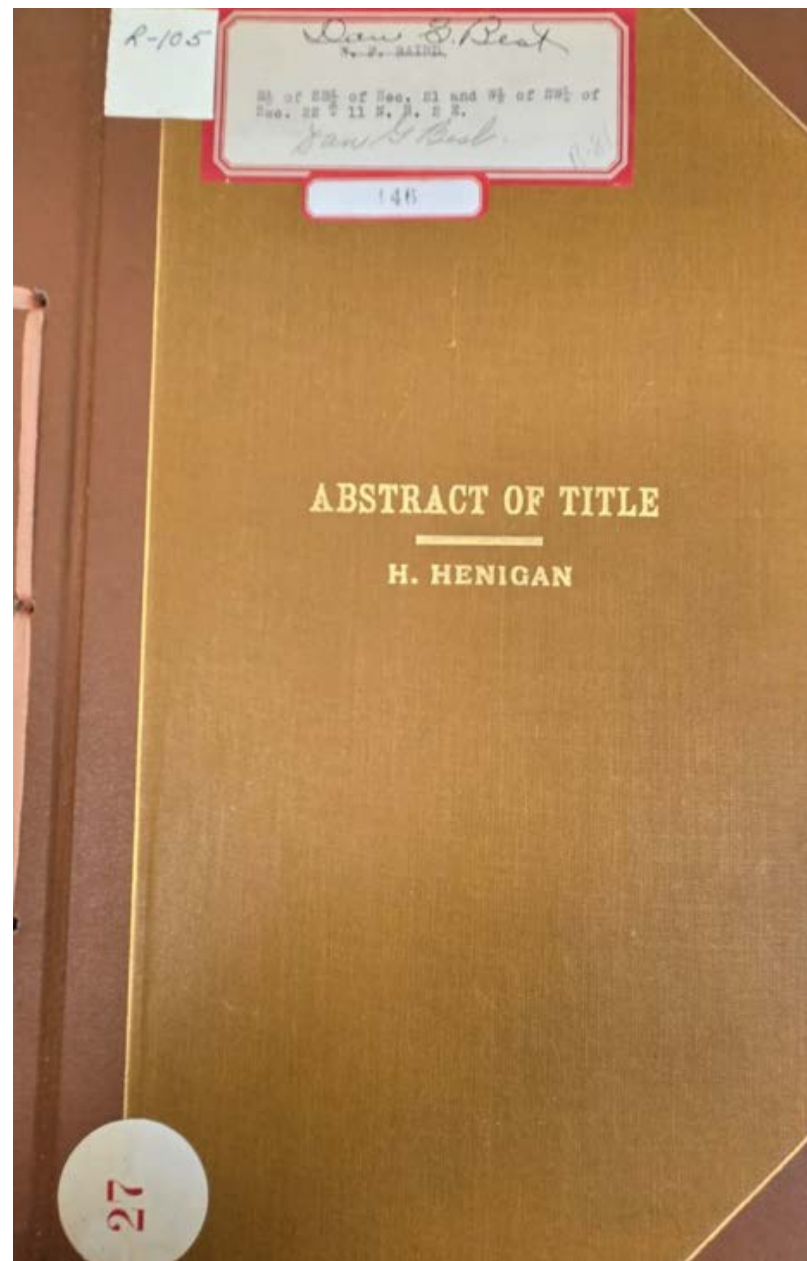
**Abstract of Title to
6 Lots in Amaranth Colony (see
image)
By Lampton & Hughes, Searcher of
Records
D-5626**



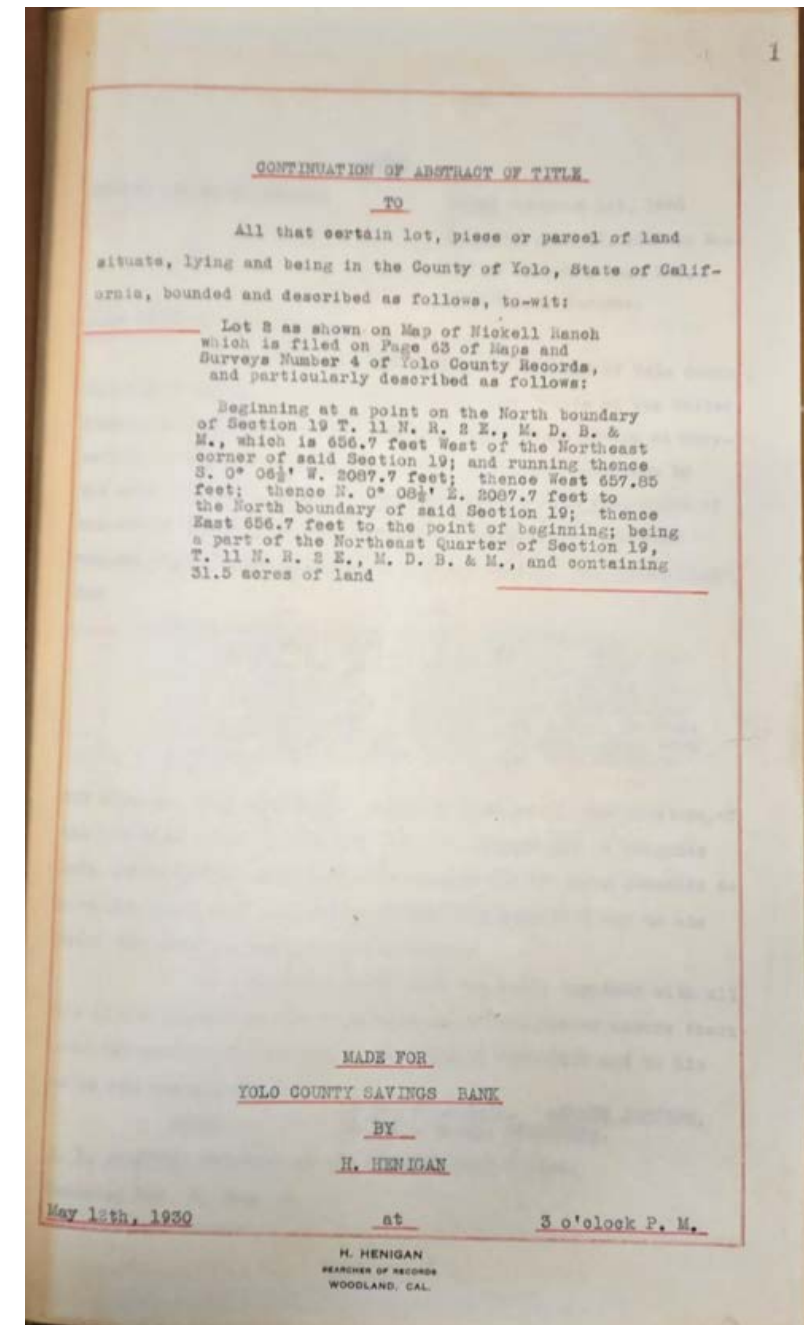
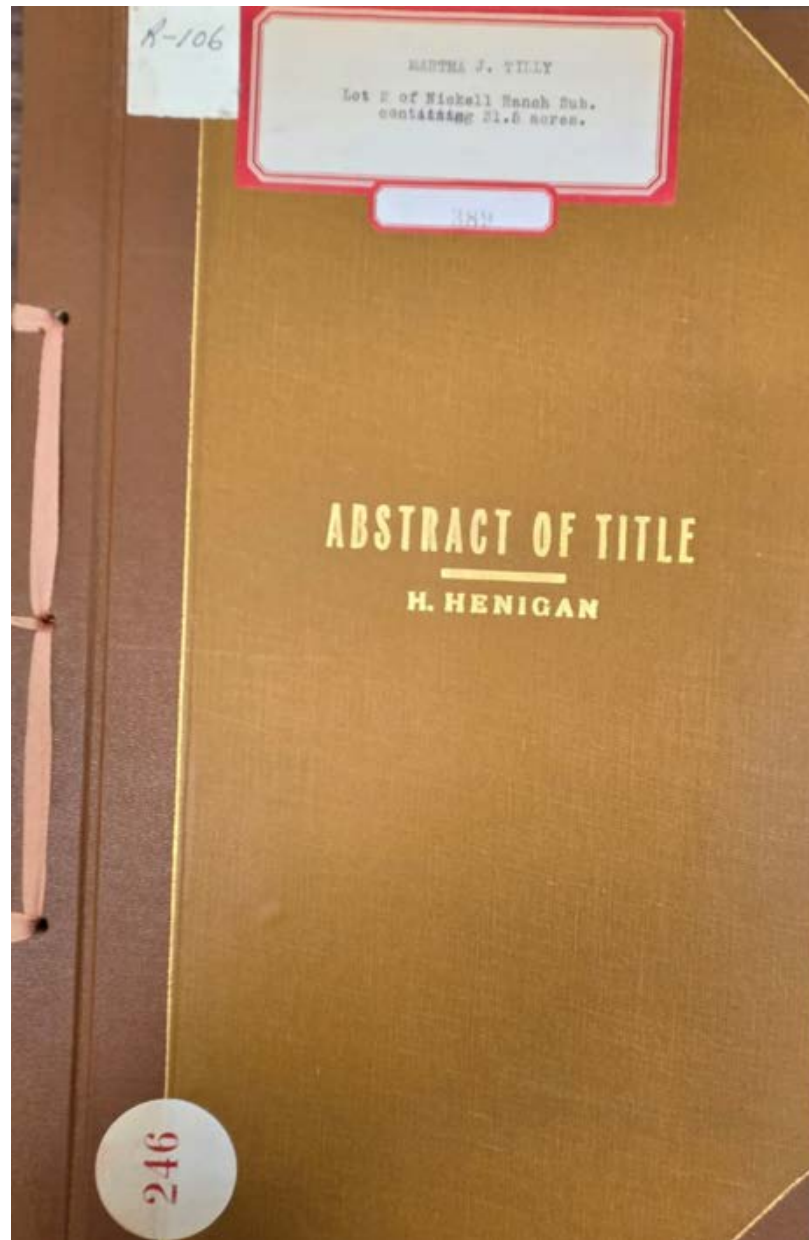
Abstract of Title to
The North eighty acres of the
Northwest Quarter of Section 31,
Township 11 North, Range 2 East, M.
D. B. & M.
Made for Yolo County Savings Bank
September 12th, 1932
By H. Henigan
D-5627



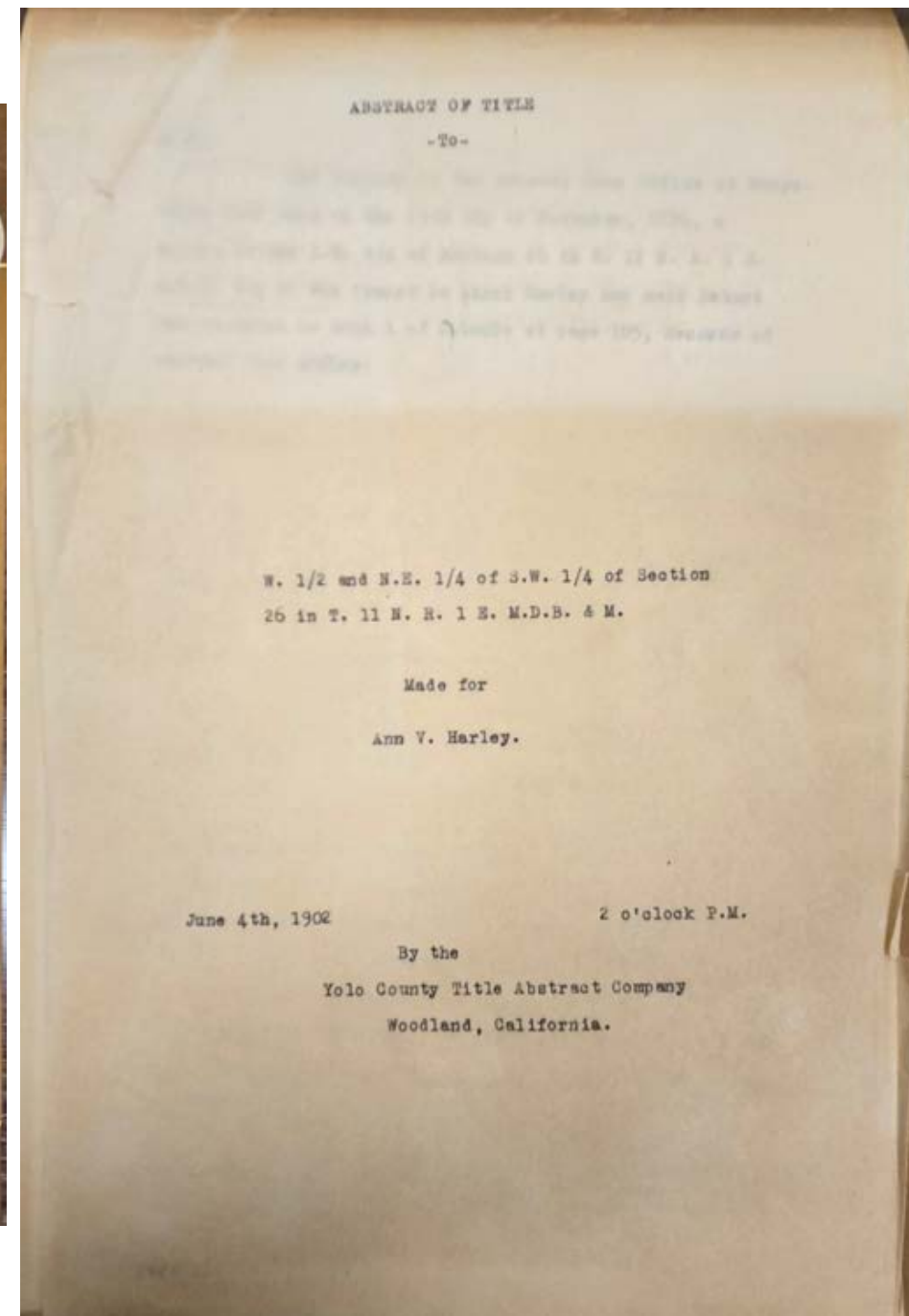
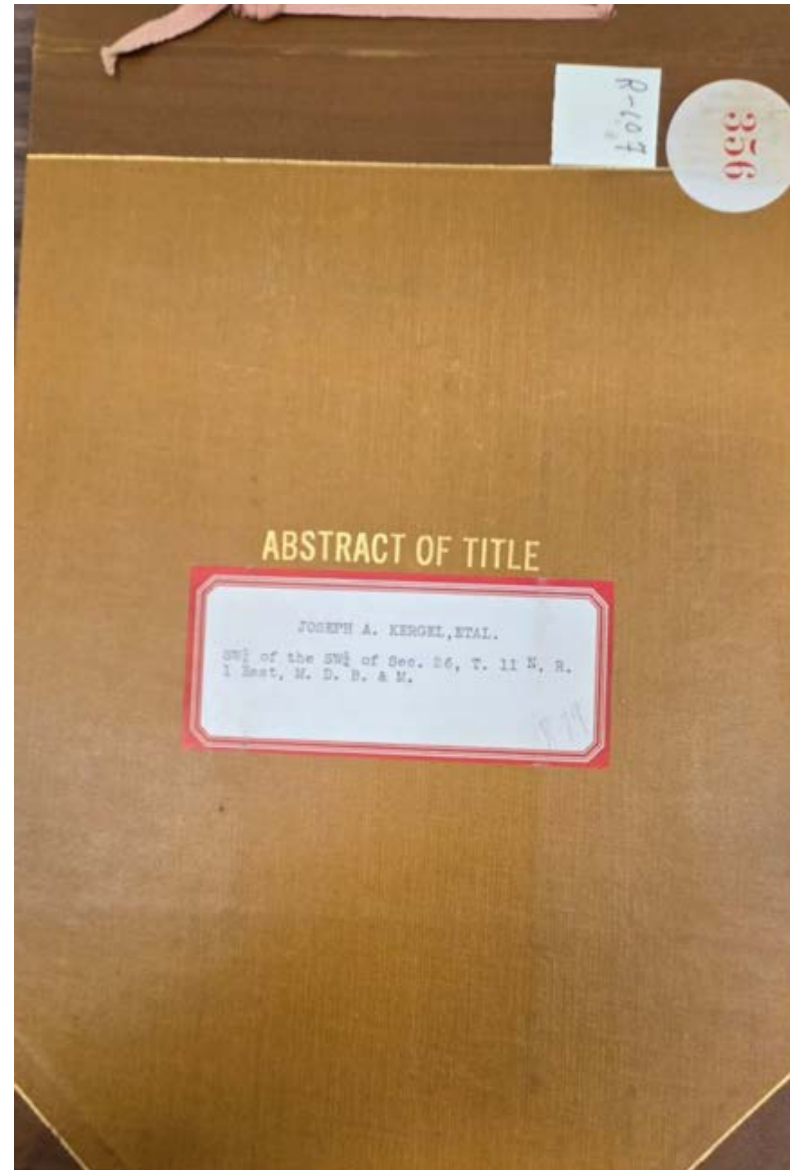
Abstract of Title to
The East half of the South-east
Quarter of Section Twenty-one (21)
and the West half of the Southwest
Quarter of Section Twenty-two (22)
all in Township eleven (11) North,
Range two (2) East, M. D. B. & M.
Made for W. F. Baird
February 3, 1927
By H. Henigan
D-5628



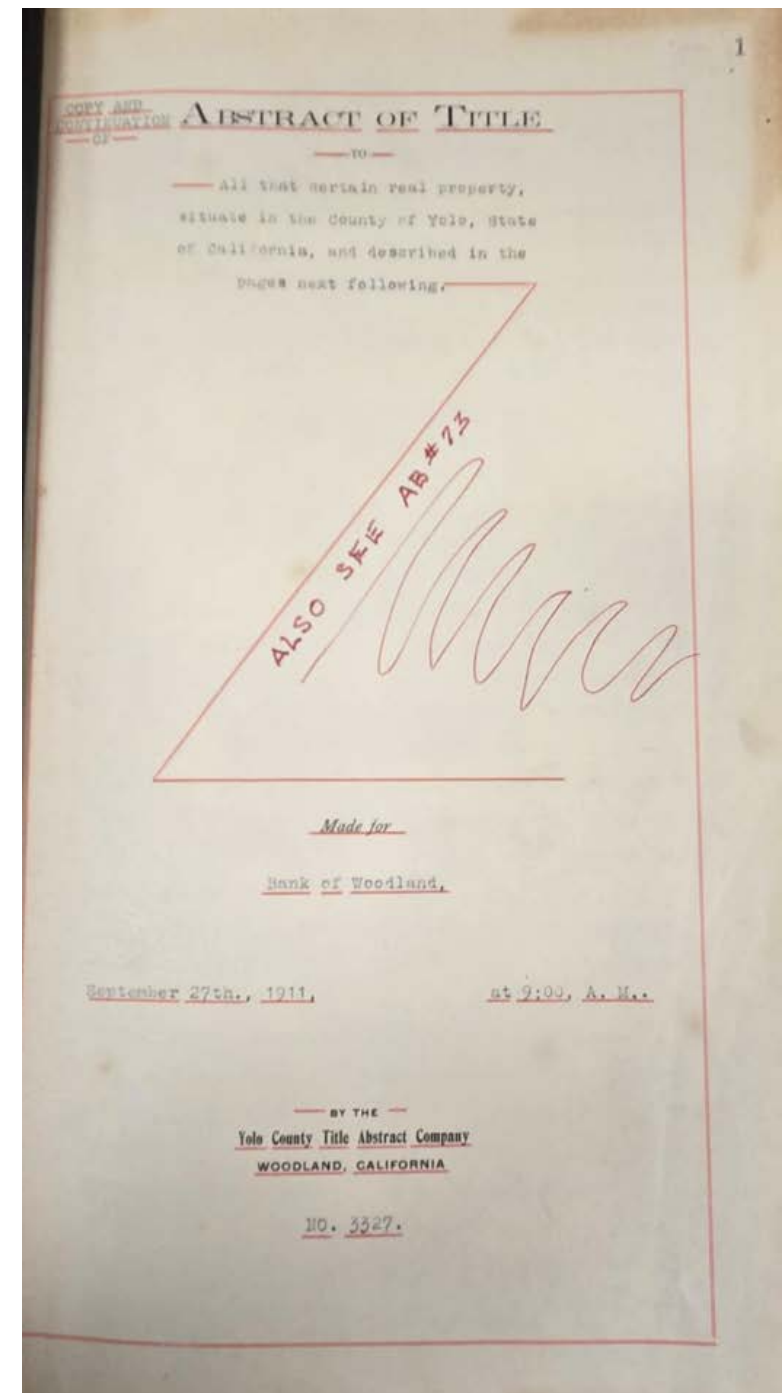
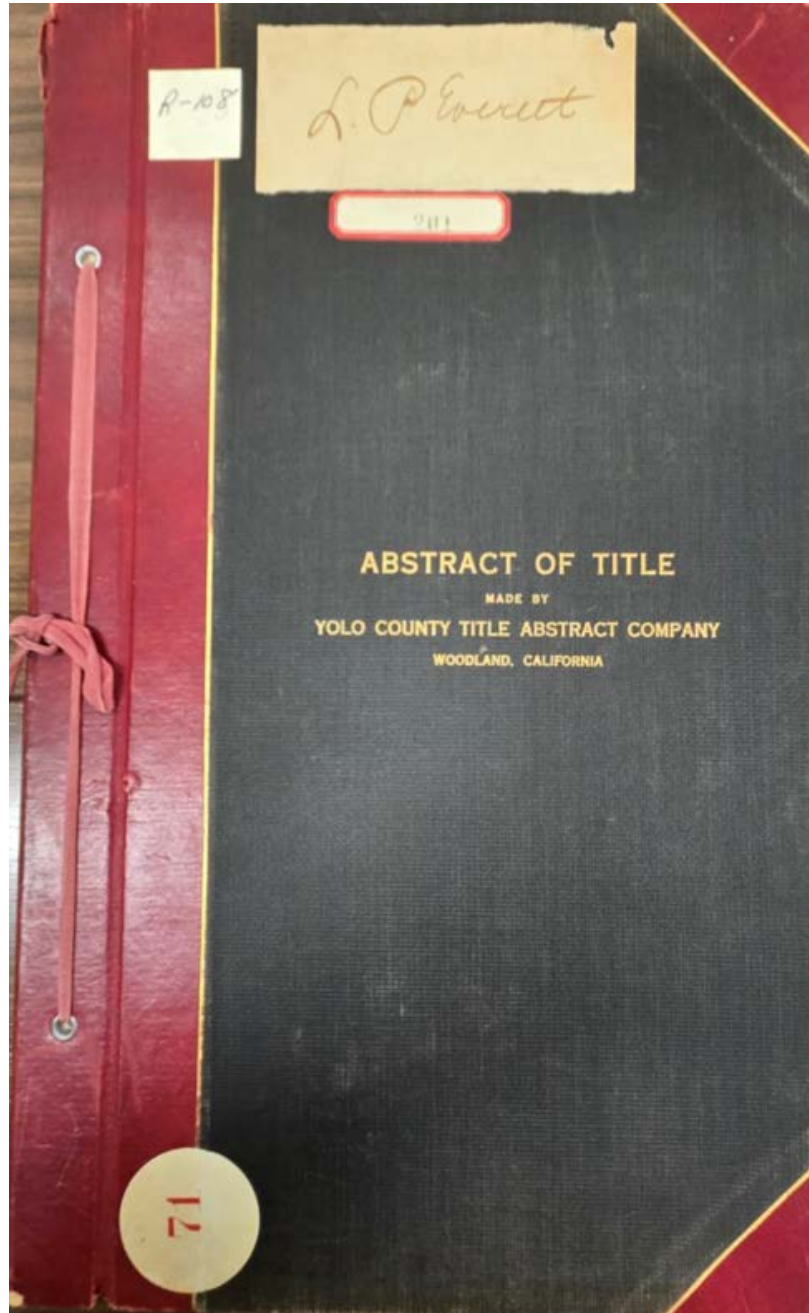
Abstract of Title to
Beginning at a point on the North
boundary of Section 19 T. 11 N. R. 2
E. , M. D. B. & M., which is 656.7
feet West of the Northeast corner of
said Section 19; and running thence S.
0° 06 ½' W. 2087.7 feet; thence West
657.85 feet; thence N. 0° 08 ½' E.
2087.7 feet to the North boundary of
said Section 19; thence East 656.7 feet
to the point of beginning; being a part
of the Northeast Quarter of Section
19, T. 11 N. R. 2 E., M. D. B. & M.,
and containing 31.5 acres of land
Made for Yolo County Savings Bank
May 12th, 1930
By H. Henigan
D-5629



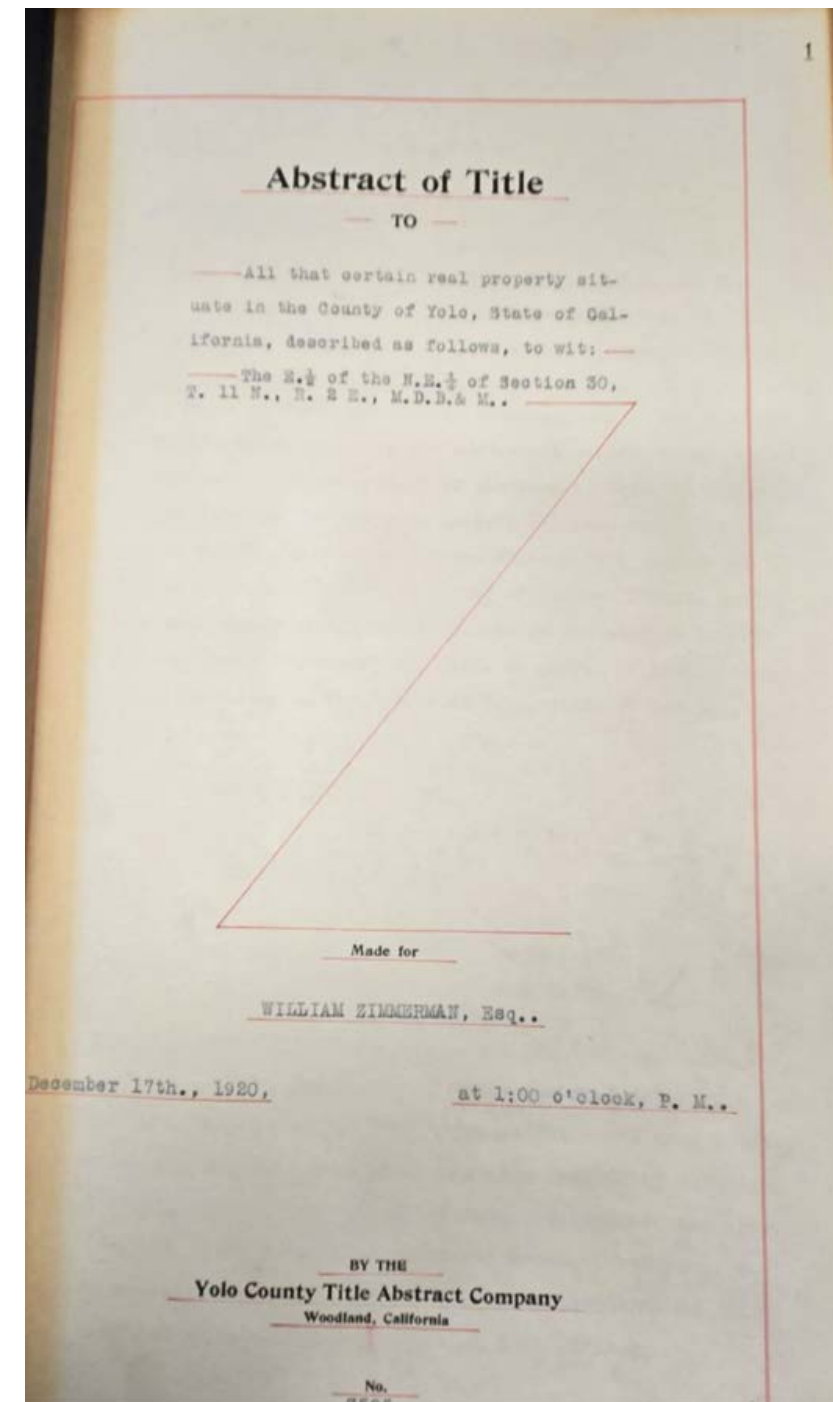
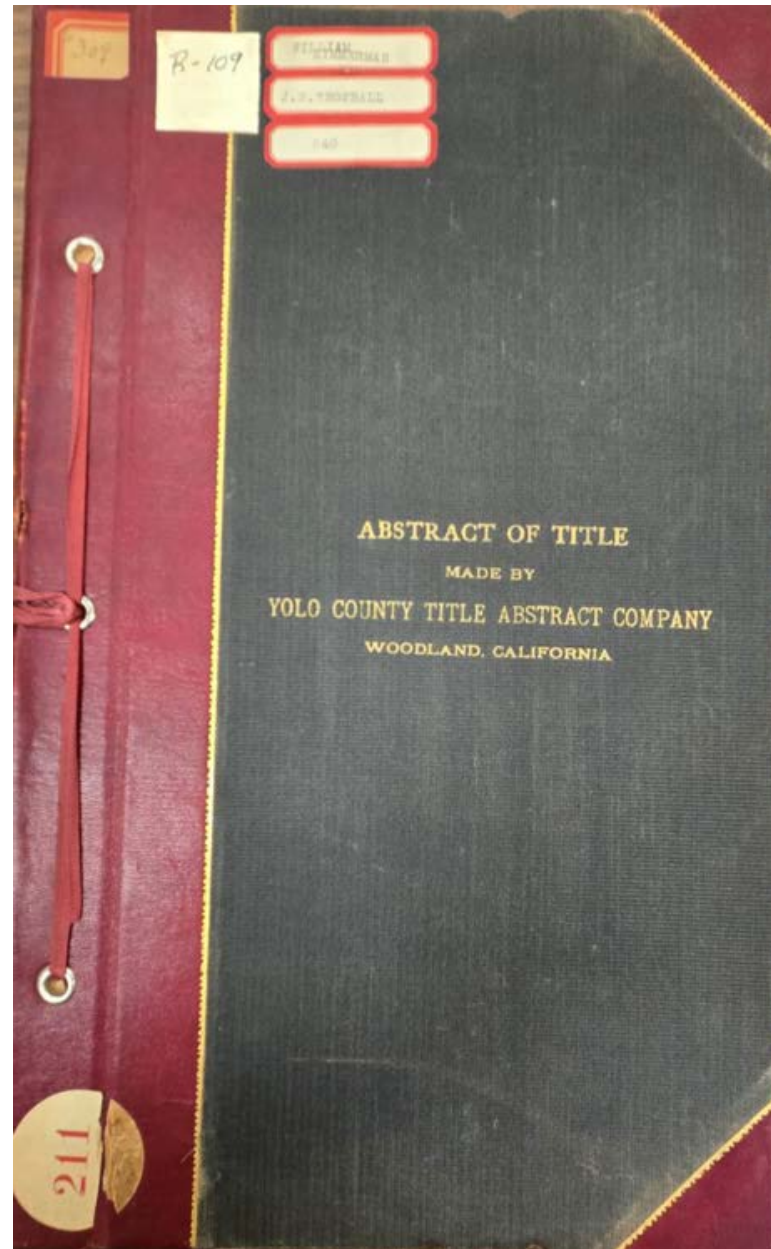
Abstract of Title to
W. 1/2 and N.E 1/4 of S.W 1/4 of
Section 26 in T. 11 N. R. 1 E. M.
D. B. & M.
Made for Ann V. Harley
June 4th, 1902
By Yolo County Title Abstract
Company
D-5630



Abstract of Title to
Lots in Guinda Colony Tract (see
images)
Made for Bank of Woodland
September 27th, 1911
By Yolo County Title Abstract
Company
D-5631



Abstract of Title to
The E. ½ of the N.E. ¼ of Section
30, T. 11 N., R. 2 E., M. D. B. &
M.,
Made for William Zimmerman,
Esq.,
December 17th., 1920
By Yolo County Title Abstract
Company
D-5632



Abstract of Title to

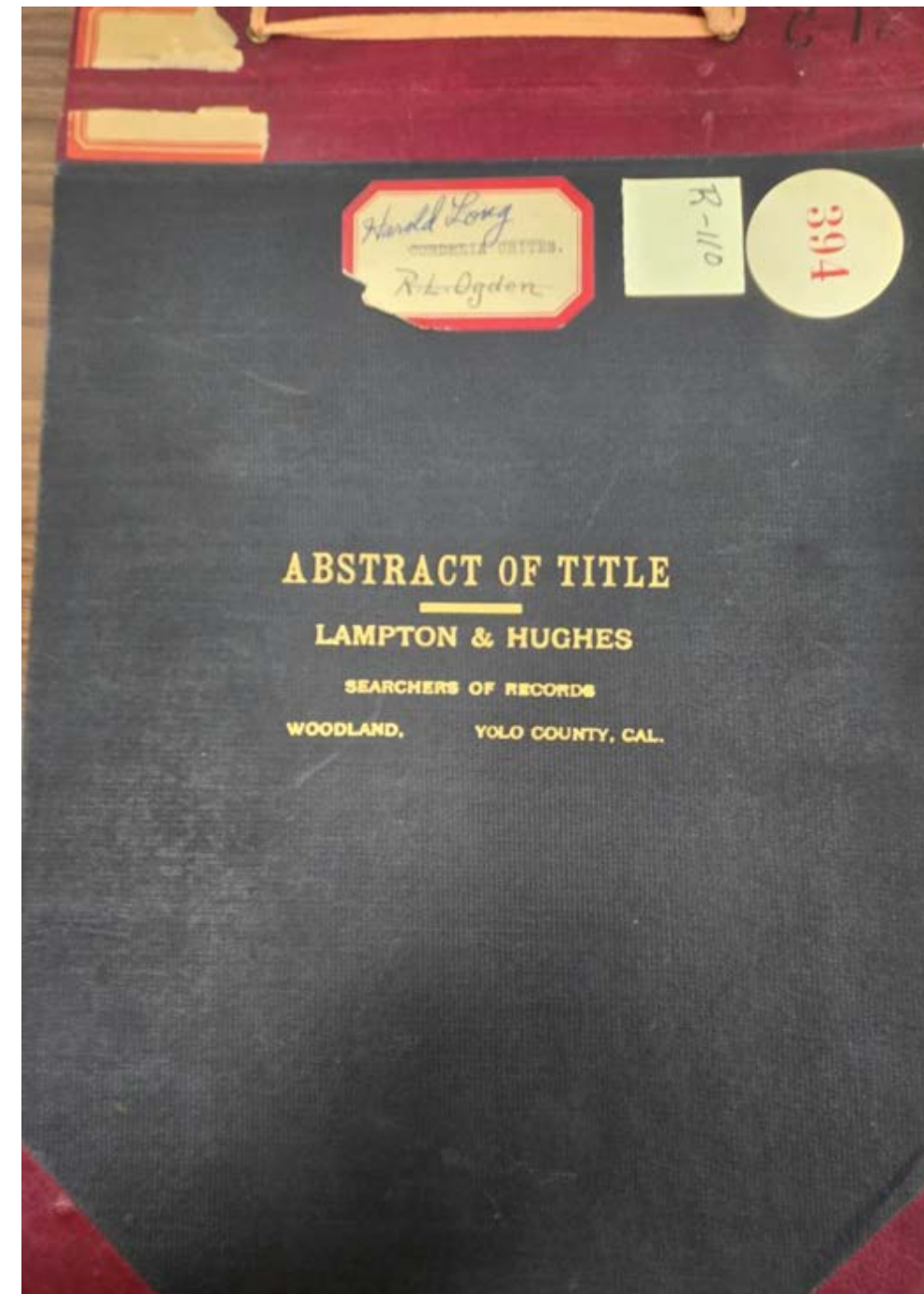
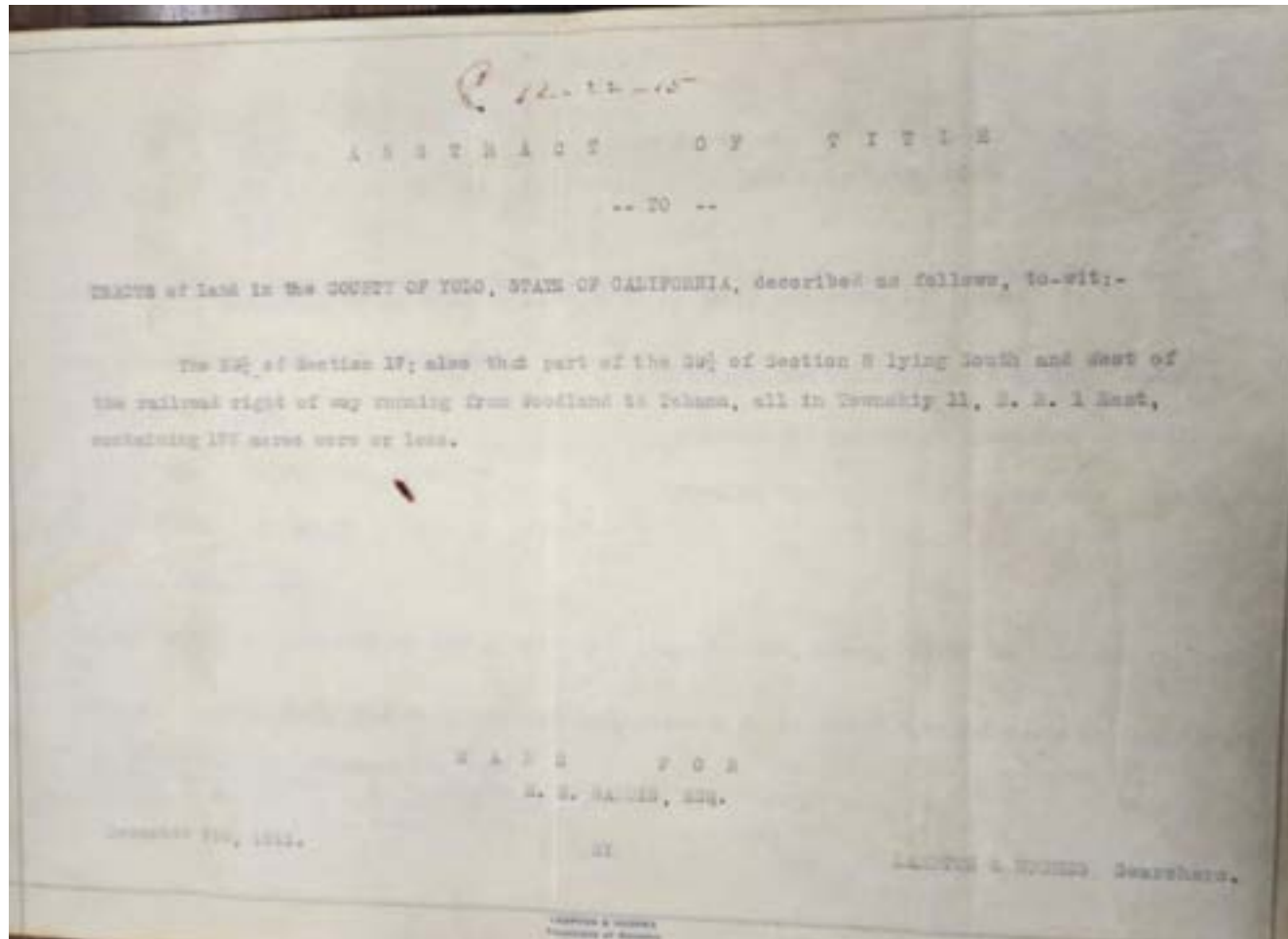
The NW ¼ of Section 17; also that part of the SW ¼ of Section 8 lying South and West of the railroad right of way running from Woodland to Tehama, all in Township 11, N. R. 1 East, containing 170 acres more or less

Made for E. E. Gaddis ESQ.

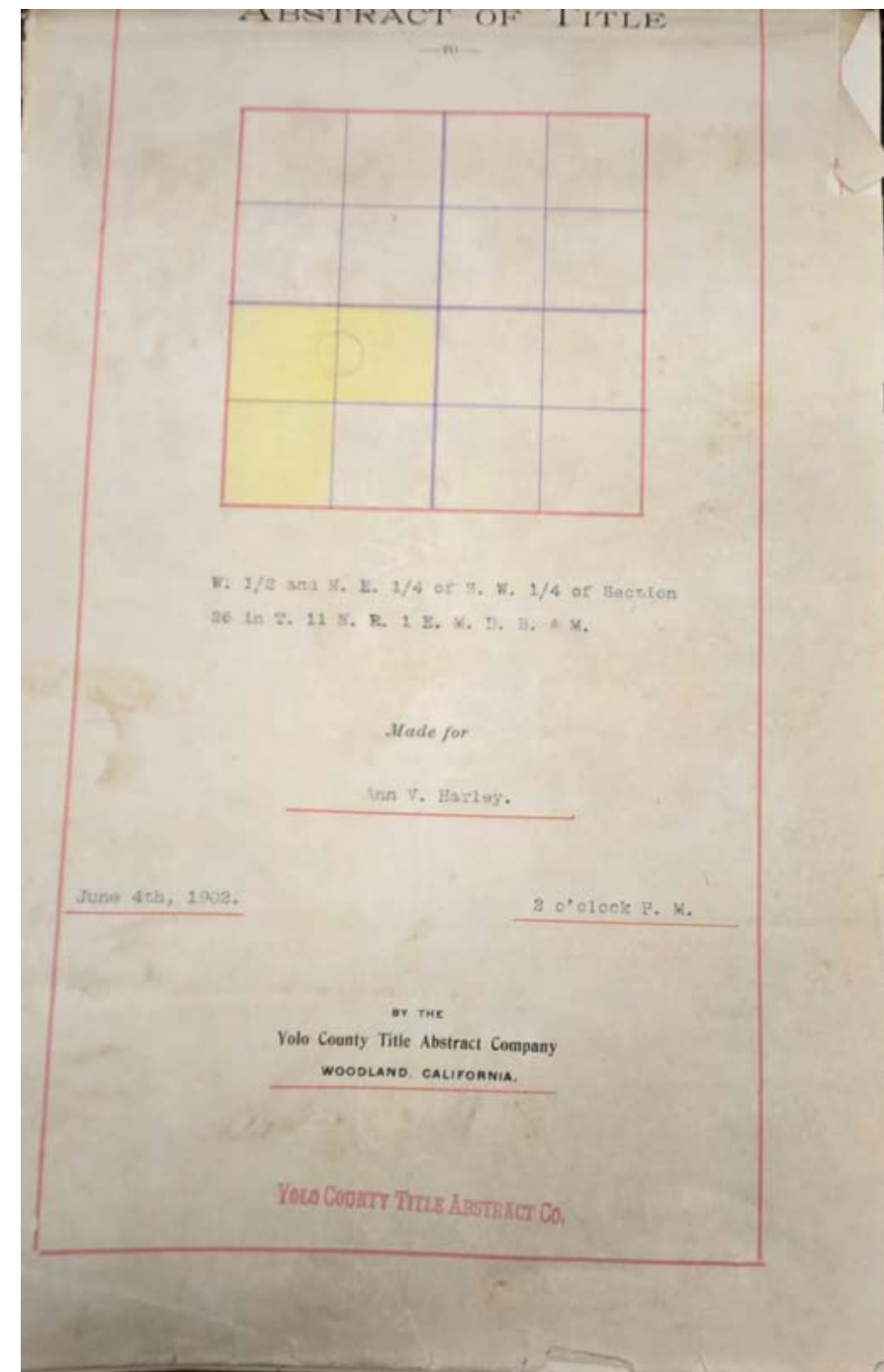

September 9th, 1911

By Lampton & Hughes, searchers


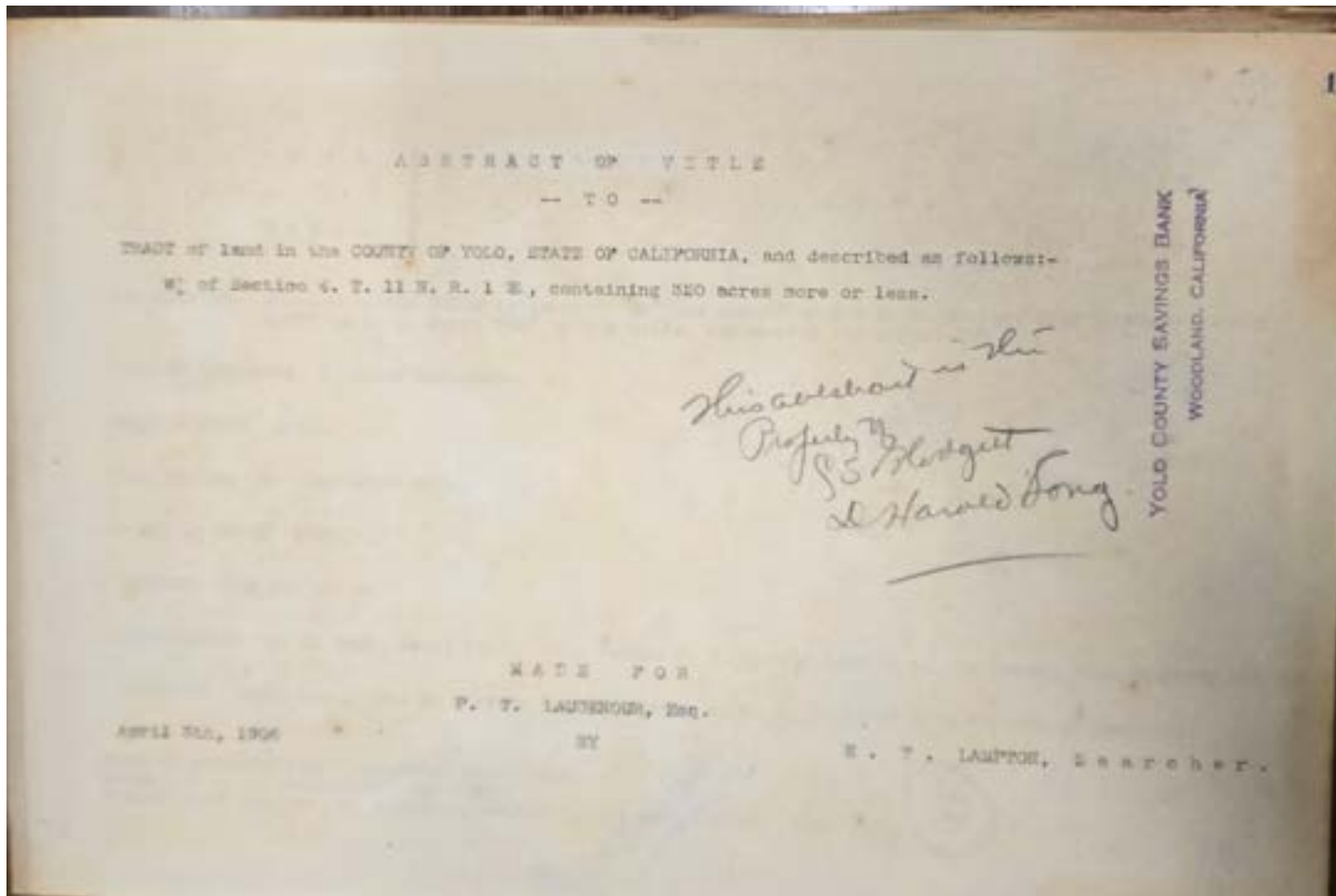
D-5633



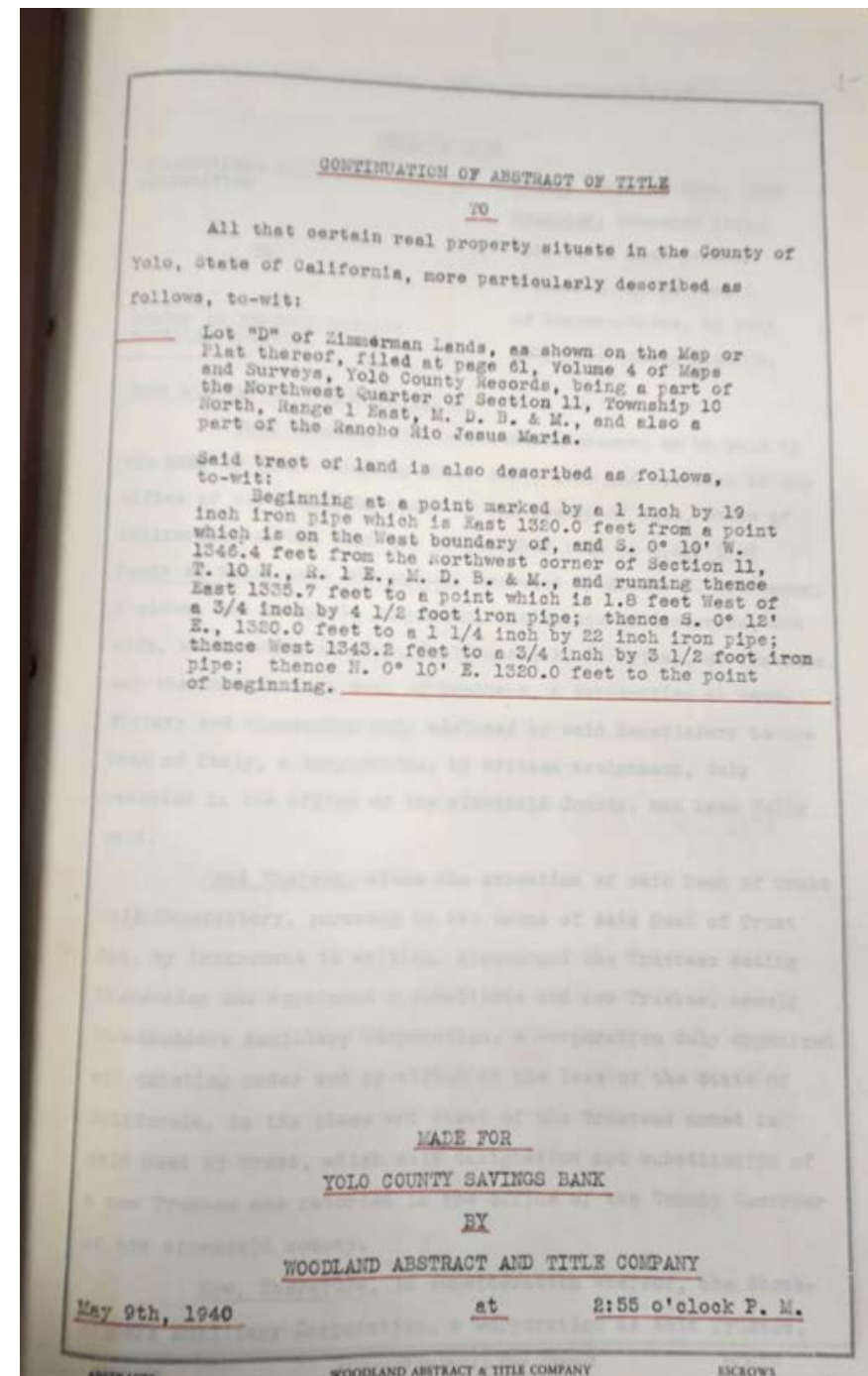
Abstract of Title to
W. ½ and N. E. ¼ of S. W. ¼
Section 26 in T. 11 N. R. 1 E. M.
D. B. & M.
Made for Ann V. Harley
June 4th, 1902
By Yolo County Title Abstract
Company
D-5634



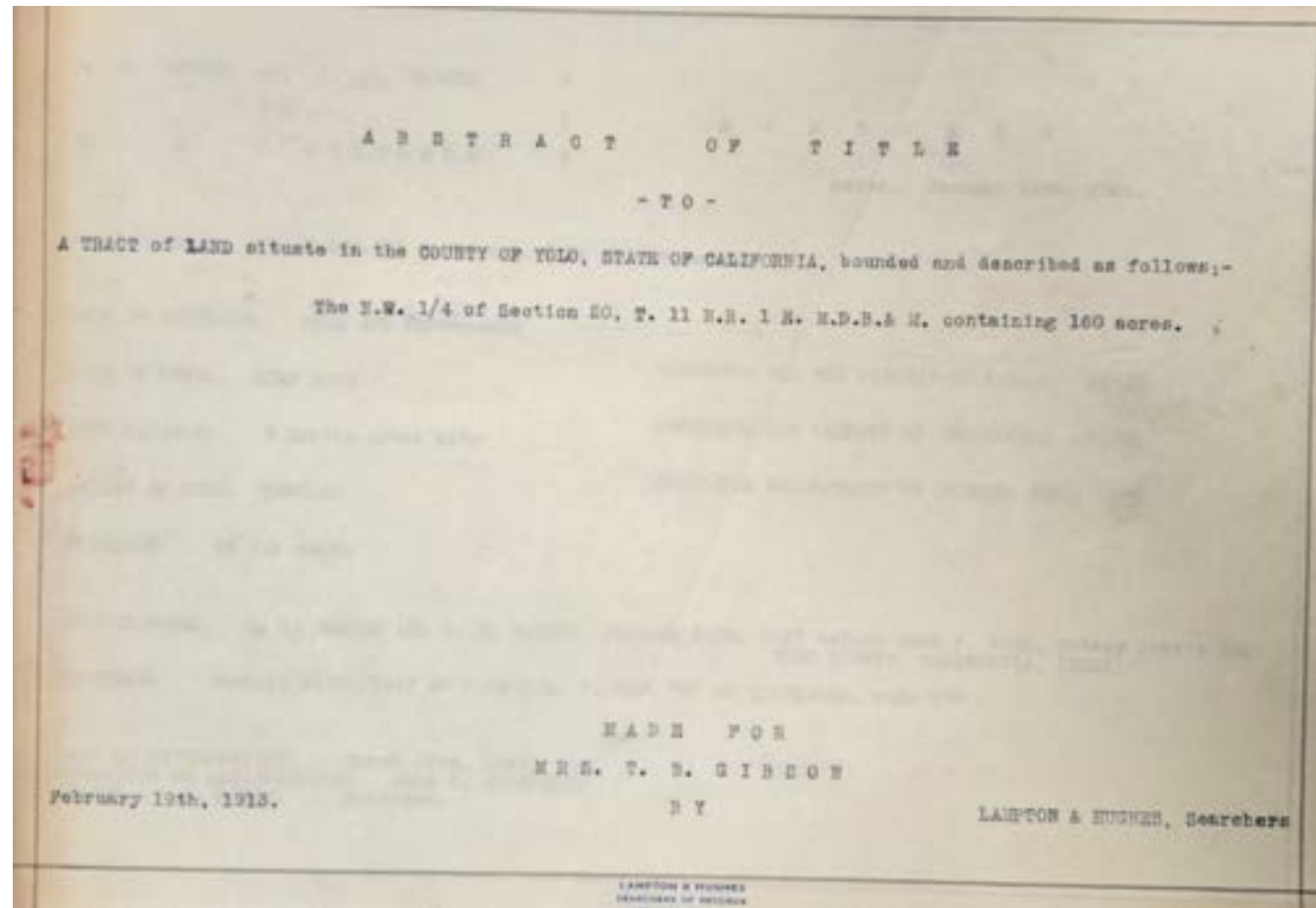
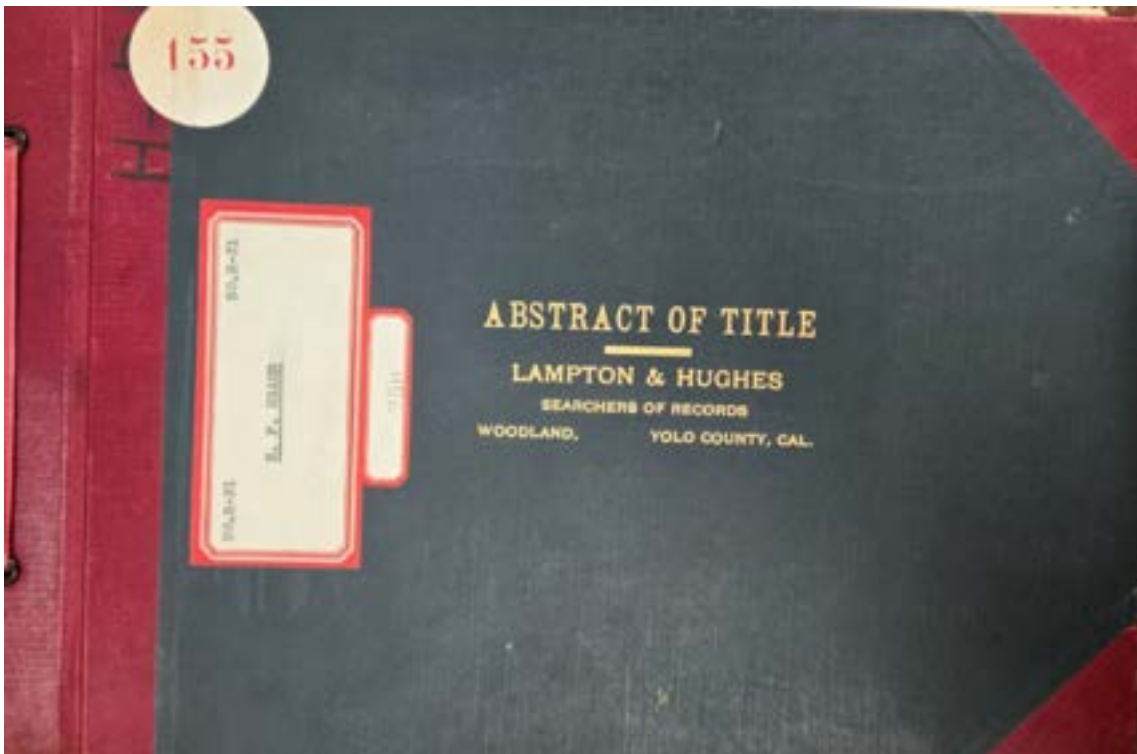
Abstract of Title to
W. ½ of Section 4. T. 11 N. R. 1 E, containing 320 acres more or less.
Made for P. T. Laugenour, Esq.
April 5th, 1906
By E. T. Lampton, Searcher
D-5635



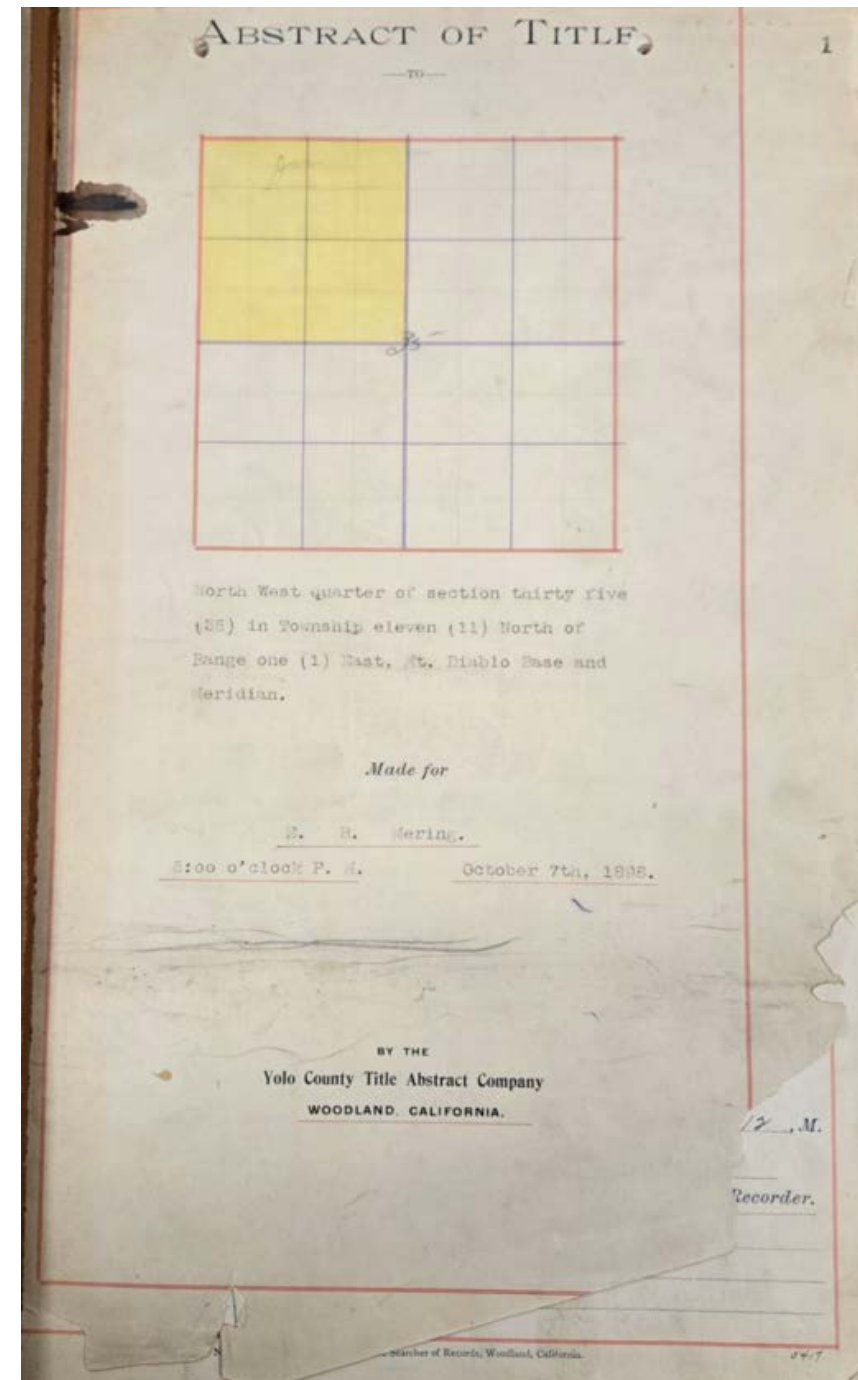
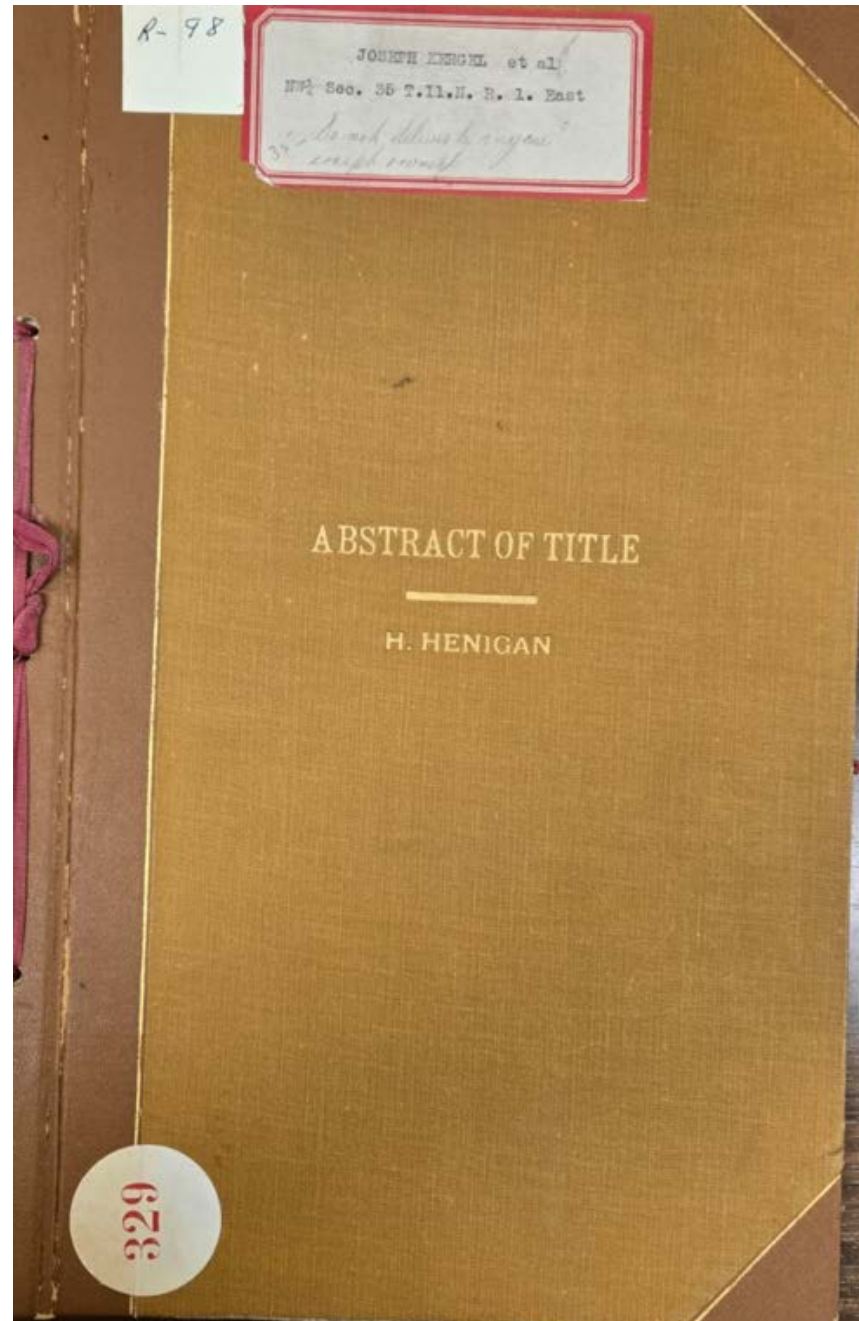
Abstract of Title to
Lot "D" of Zimmerman Lands,
as shown on the Map or Plat
thereof, filed at page 61, Volume
4 of Maps and Surveys, Yolo
County Records, being a part of
the Northwest Quarter of
Section 11, Township 10 North,
Range 1 East, M. D. B. & M.,
and also a part of the Rancho
Rio Jesus Maria. (and as
described in image)
Made for Yolo County Savings
Bank
May 9th, 1940
By Woodland Abstract and Title
Company
D-5636



Abstract of Title to
The N.W. ¼ of Section 20, T. 11 N. R. 1 E. M. D. B. &M. containing 160 acres
Made for Mrs. T. B. Gibson
February 19th, 1913
By Lampton & Hughes, Searchers
D-5637



Abstract of Title to
North West Quarter of
section thirty five (35) in
Township eleven (11) North
of Range one (1) East, Mt.
Diablo Base ad Meridian.
Made for E. B. Mering
October 7th, 1898
By Yolo County Title
Abstract Company
D-5638



Abstract of Title to

The NW $\frac{1}{4}$ of Section 15 in T. 11 N. R. 1E, M. D. B. & M., except the West 60 acres sold to Charles H. Hermle, by deed dated October 10th, 1910, recorded in Book "74" of DEEDS at page 552

Made for Arthur C. Huston, Esq.

June 12th, 1911

By E. T. Lampton, Searcher
D-5639

2-6-6-16

ABSTRACT OF TITLE

-- TO --

A TRACT OF LAND in the COUNTY OF YOLO, STATE OF CALIFORNIA bounded and particularly described as follows, to-wit:-

The NW $\frac{1}{4}$ of Section 15 in T. 11 N. R. 1E, M. D. B. & M., except the West 60 acres sold to Charles H. Hermle, by deed dated October 10th, 1910, recorded in Book "74" of DEEDS at page 552

MADE FOR

ARTHUR C. HUSTON, ESQ.

June 12th, 1911

E. T. LAMPTON, Searcher.

E. T. LAMPTON
SEARCHER OF RECORDS
WOODLAND, CAL.

