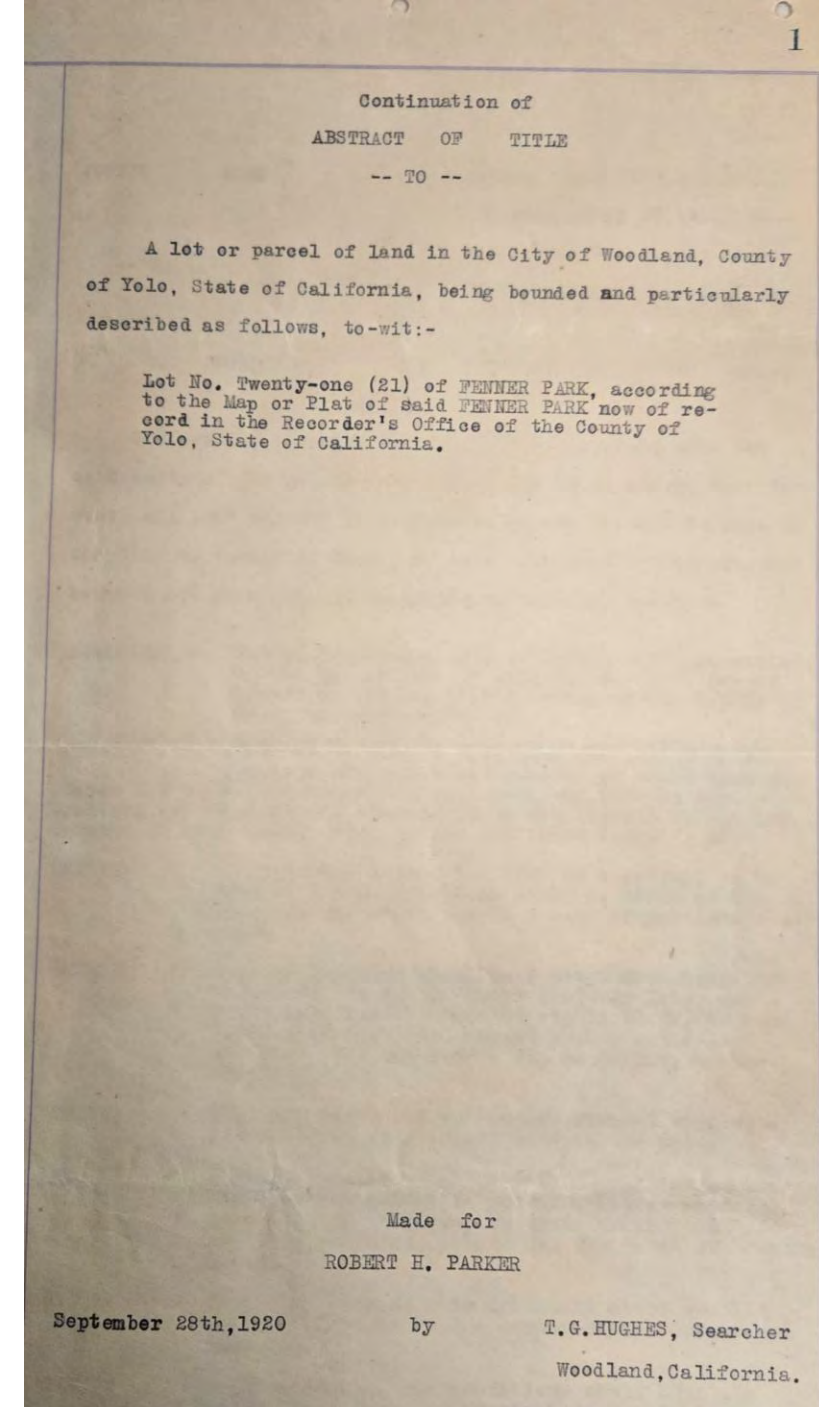
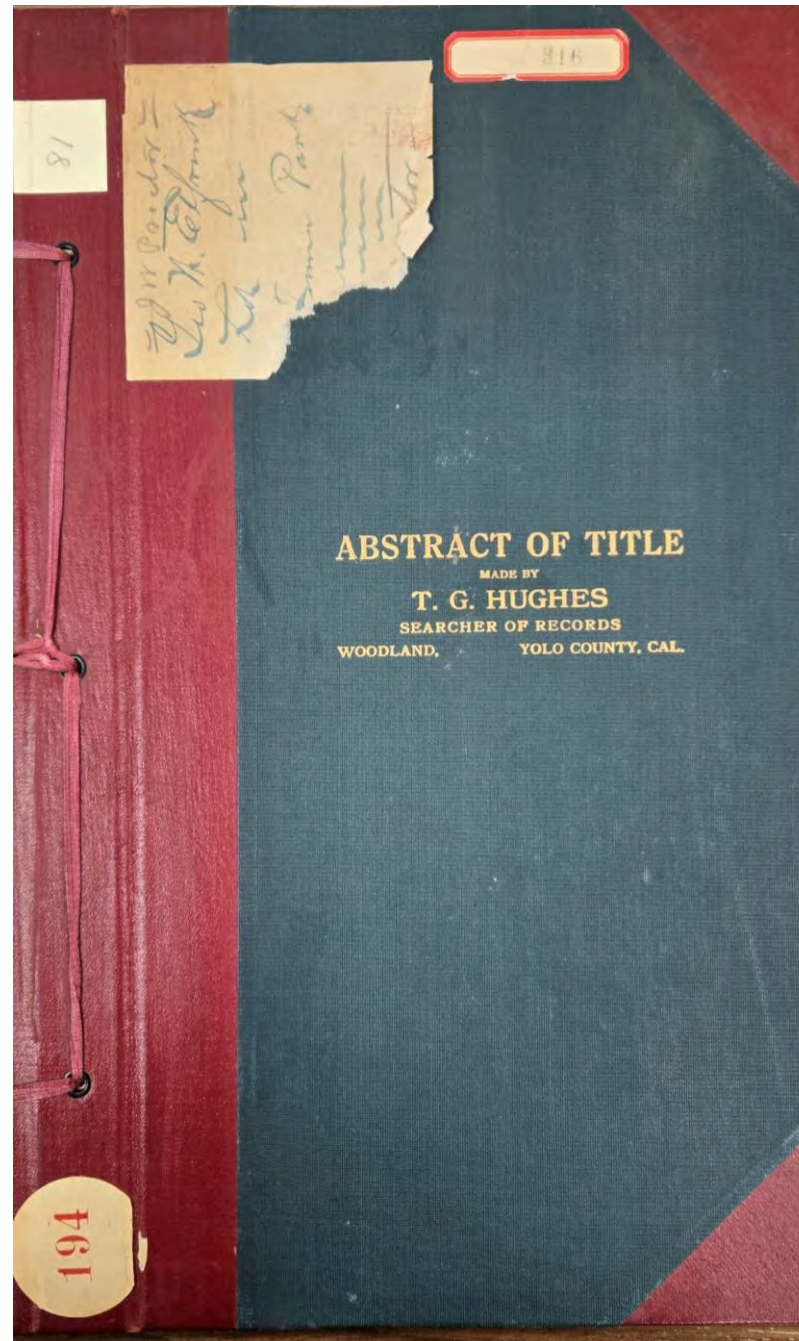
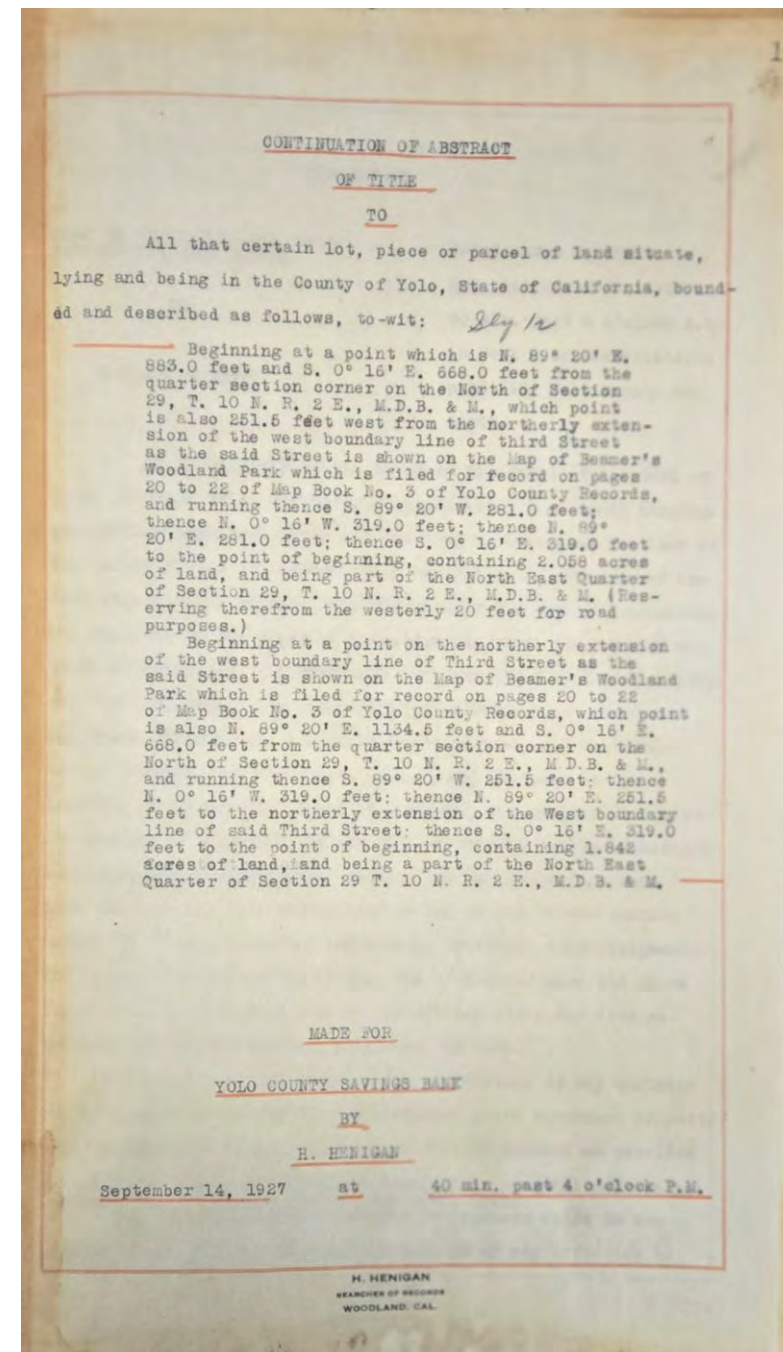
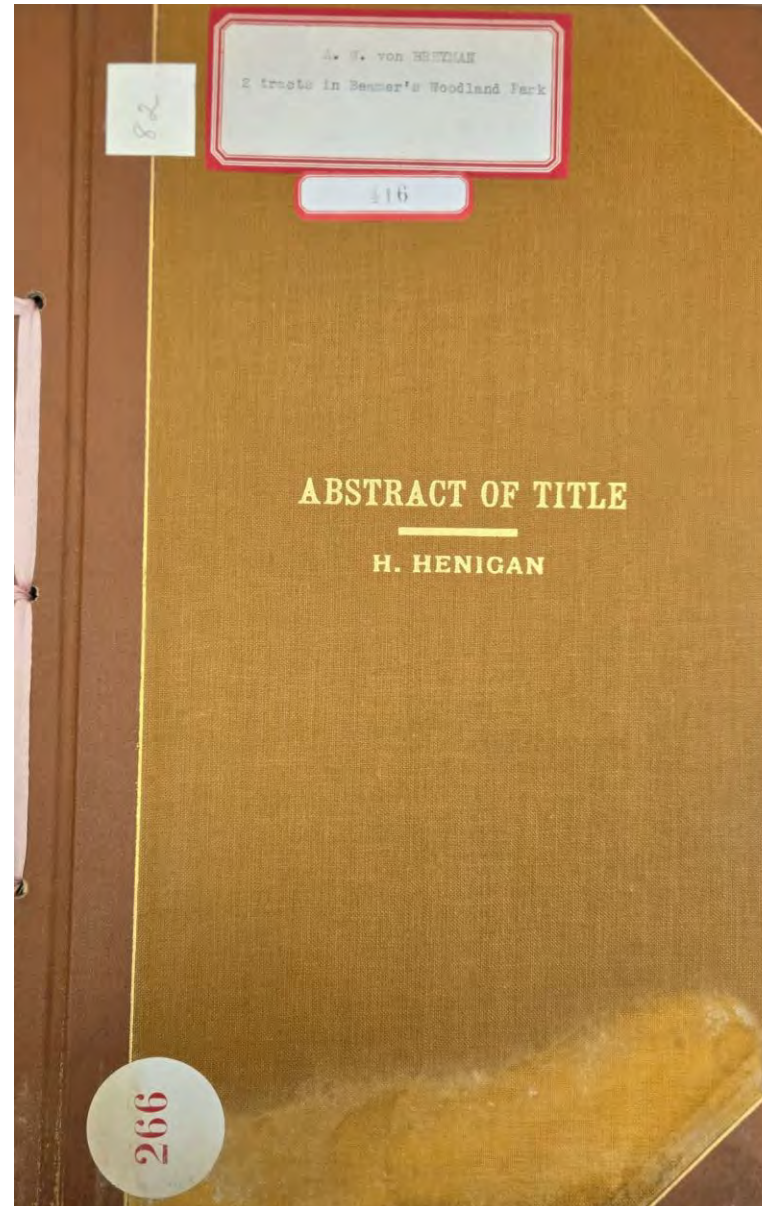


**Abstract of Title to**  
Lot No. Twenty-one (21) of FENNER  
PARK, according to the map or plat of  
said FENNER PARK now of record in the  
Recorder's Office of the County of Yolo,  
State of California  
**Made for Robert H. Parker**  
September 28<sup>th</sup>, 1920  
**By T. G. Hughes, Searcher**  
D-5787





**Abstract of Title to**  
(see image)  
**Made for Yolo County Savings Bank**  
**September 14, 1924**  
**By H. Henigan**  
**D-5788**

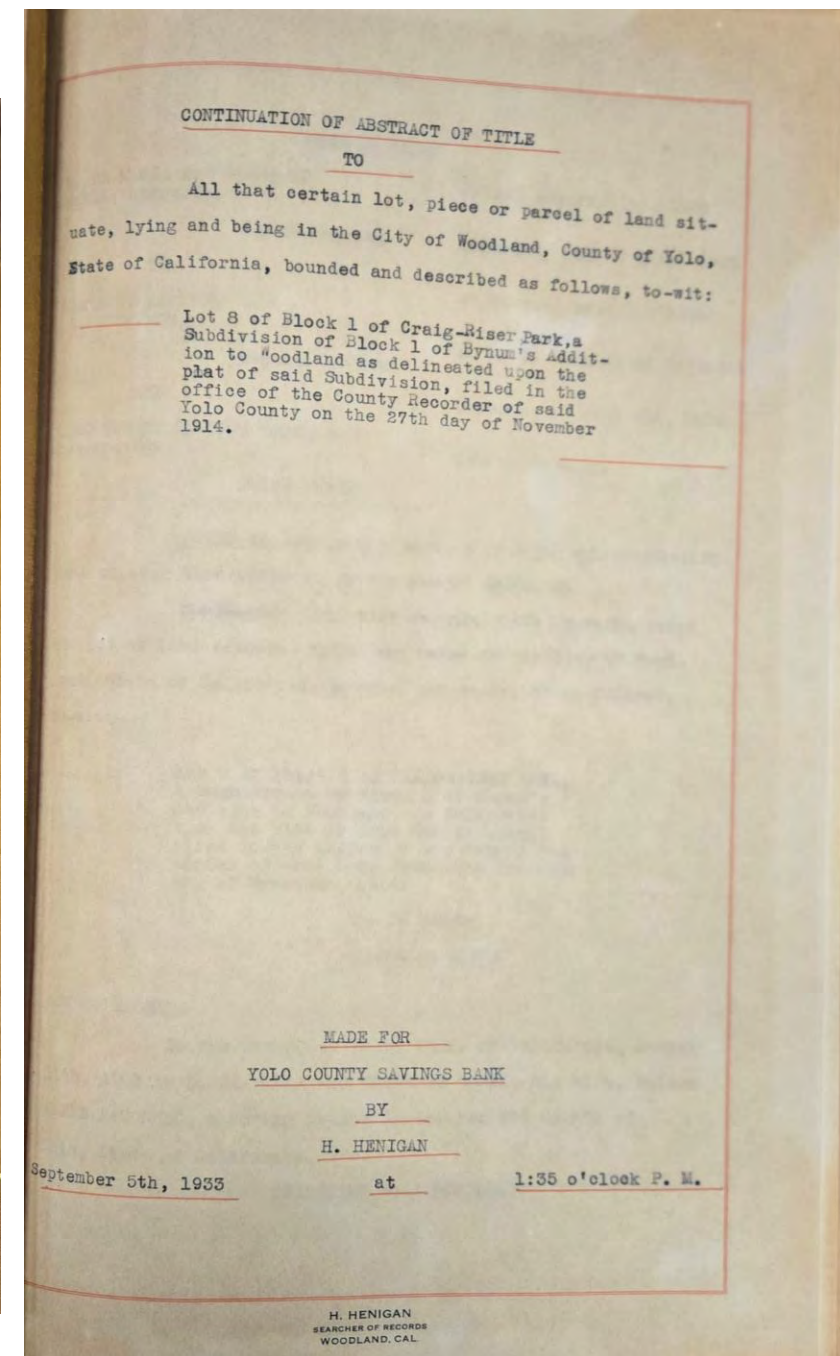
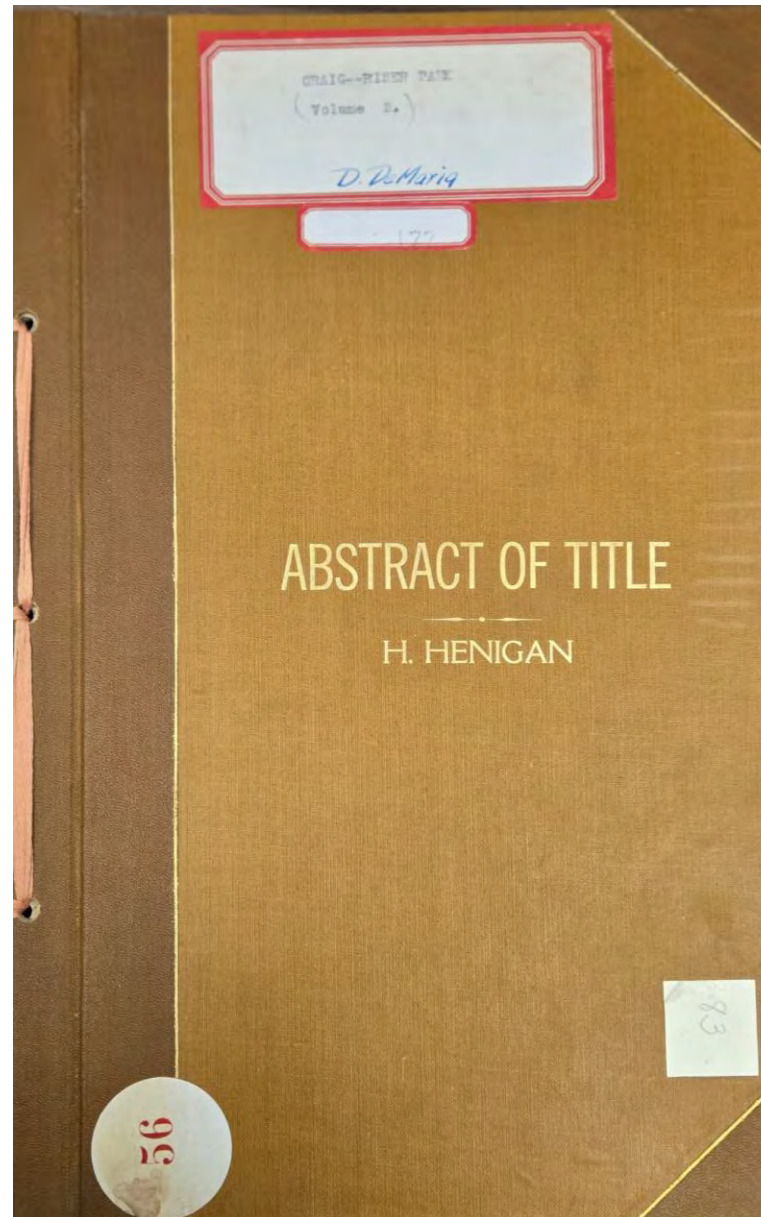




**Abstract of Title to**  
Lot 8 of Block 1 of Craig-Riser Park, a  
subdivision of Block 1 of Bynum's  
Addition to Woodland as delineated upon  
the plat of said Subdivision, filed in the  
office of the County Recorder of said  
Yolo County on the 27<sup>th</sup> day of November  
1914

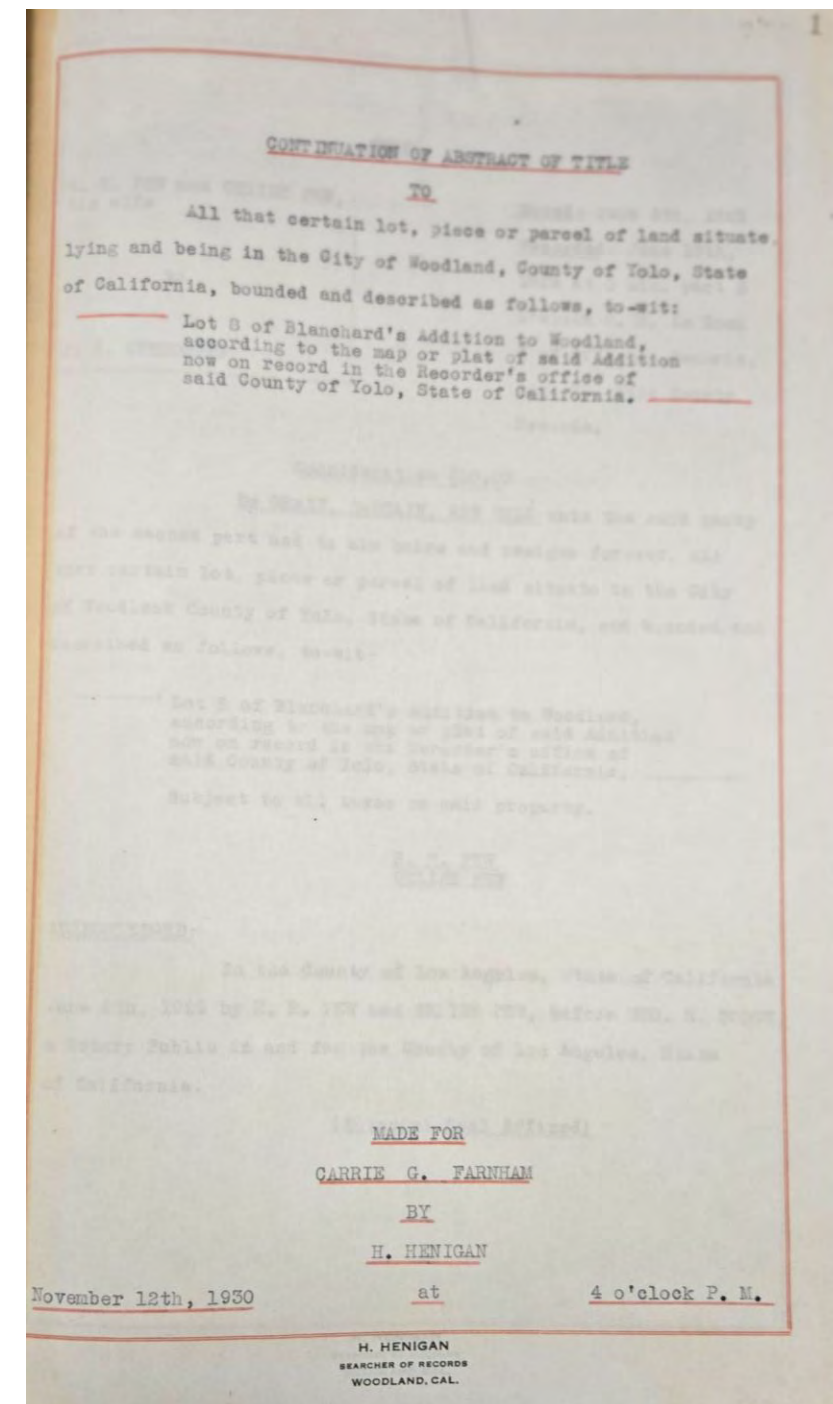
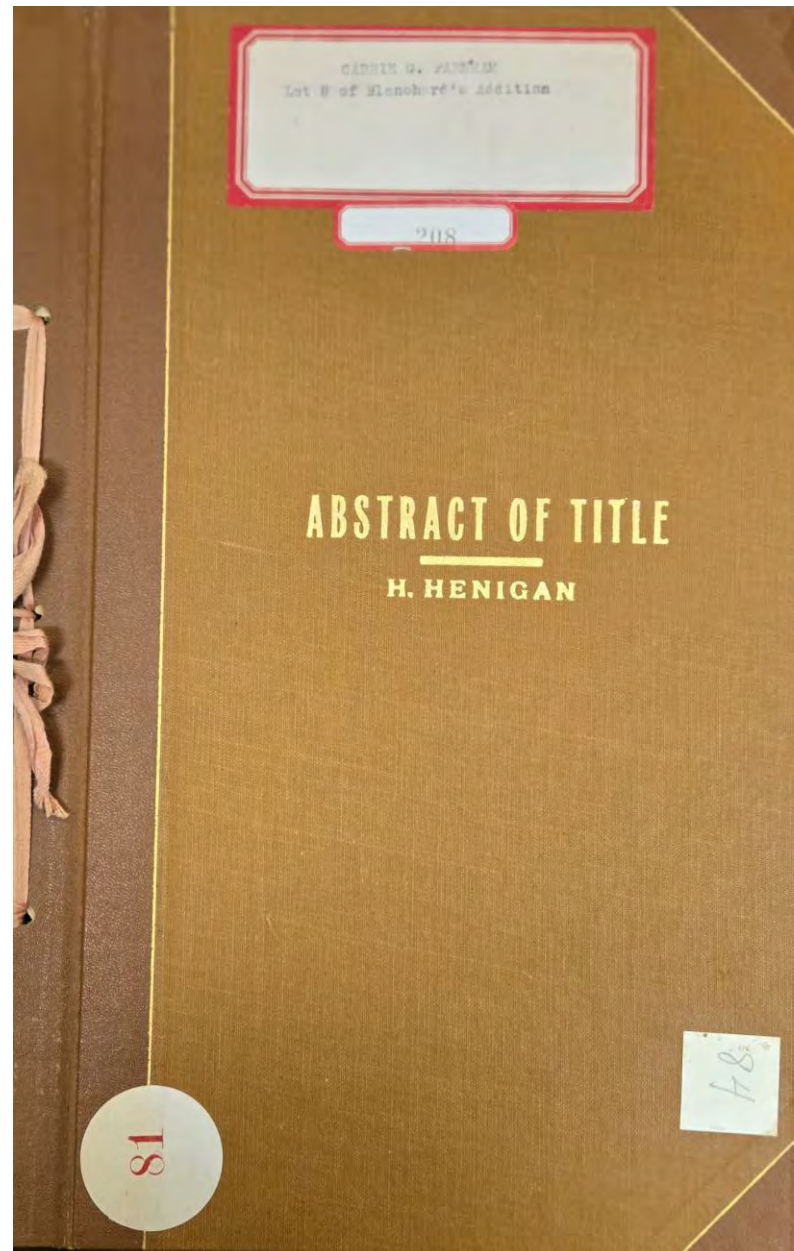
**Made for** Yolo County Savings Bank  
September 5, 1933

**By** H. Henigan  
D-5789



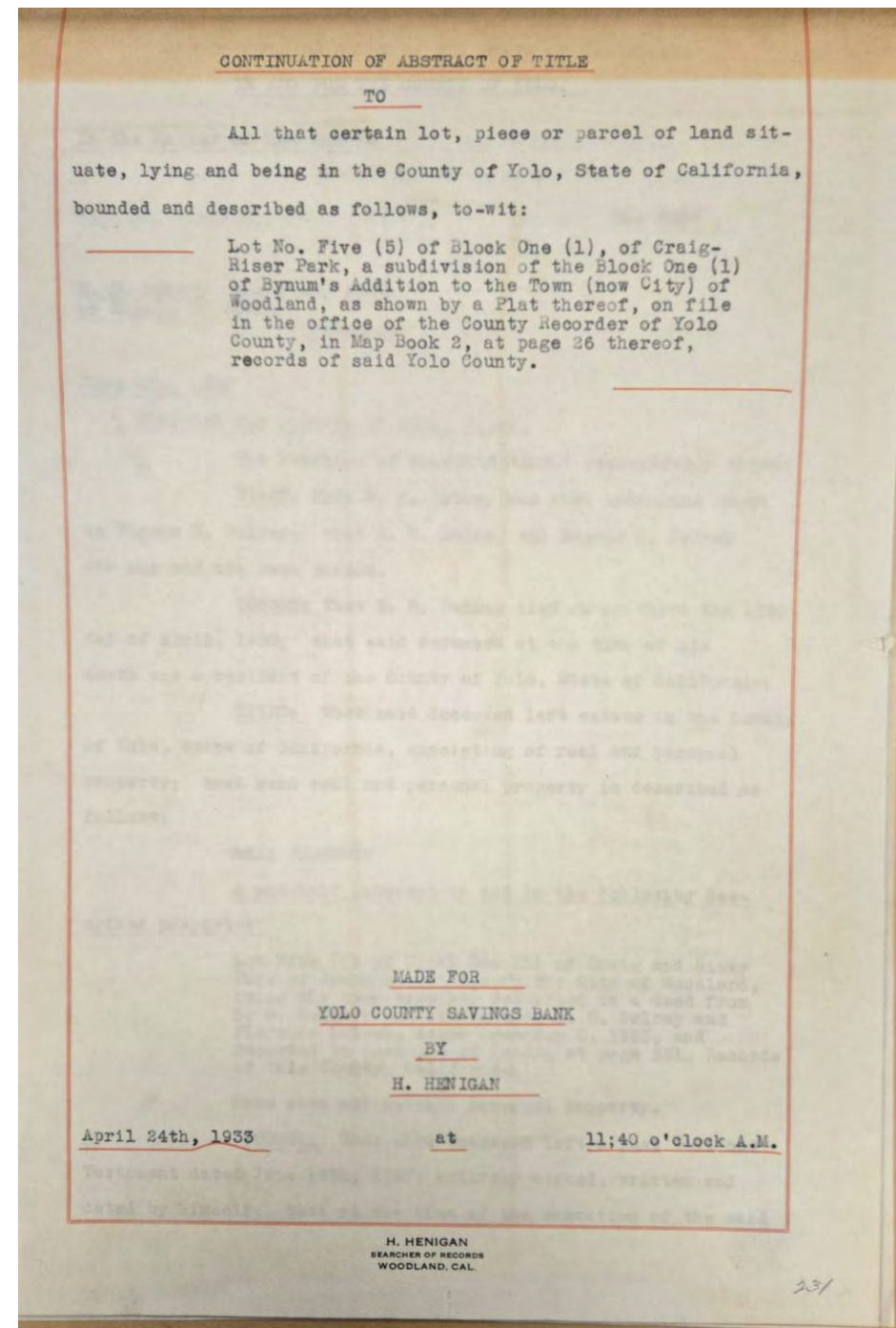
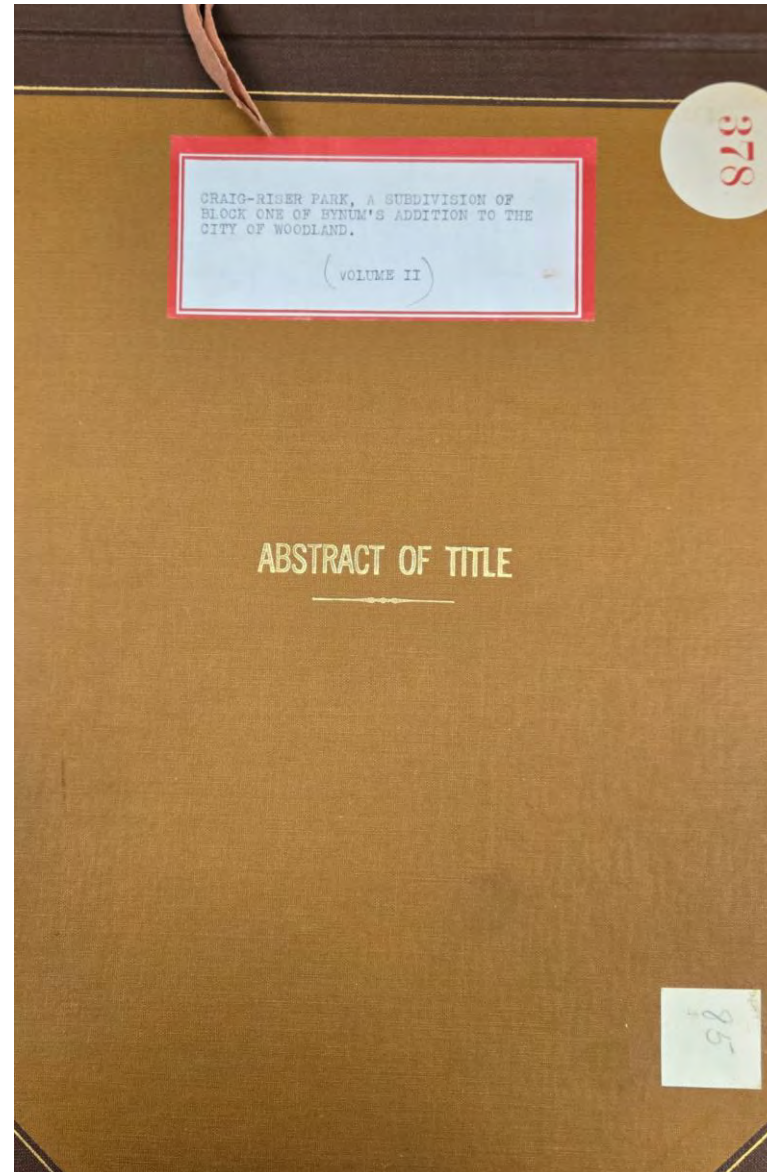


**Abstract of Title to**  
Lot 8 of Blanchard's Addition to  
Woodland, according to the map or plat of  
said Addition now on record in the  
Recorder's office of said County of Yolo,  
State of California  
**Made for** Carrie G. Farnham  
November 12<sup>th</sup>, 1930  
**By** H. Henigan  
D-5790





**Abstract of Title to**  
Lot No. Five (5) of Block One (1), of  
Craig-Riser Park, a subdivision of the  
Block one (1) of Bynum's Addition to the  
Town(now city) of Woodland, as shown  
by a plat thereof, on file in the office of  
the County Recorder of Yolo County, in  
Map Book 2, at page 26 thereof, records  
of said Yolo County  
**Made for** Yolo County Savings Bank  
April 24<sup>th</sup>, 1933  
**By** H. Henigan  
D-5791





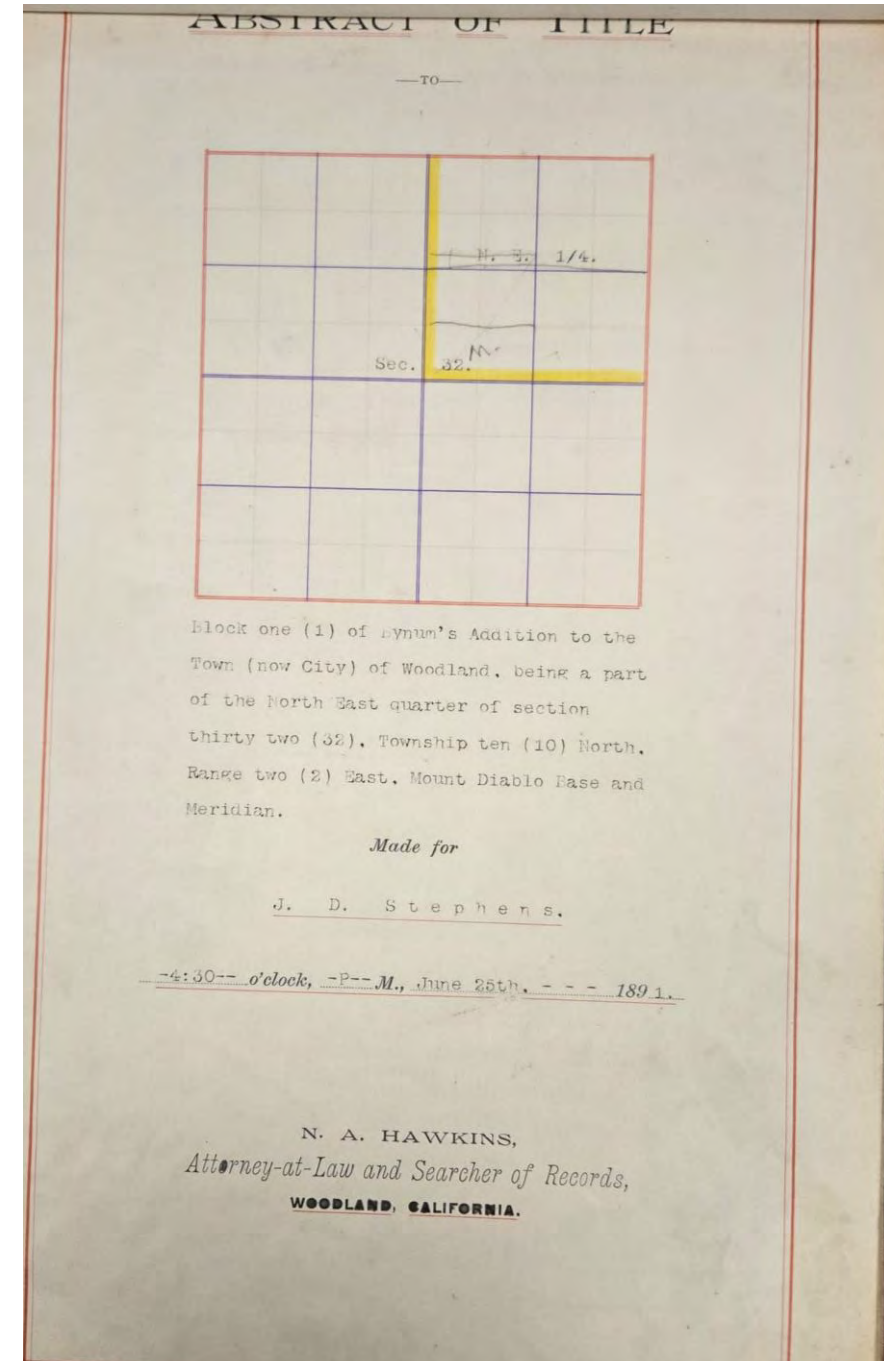
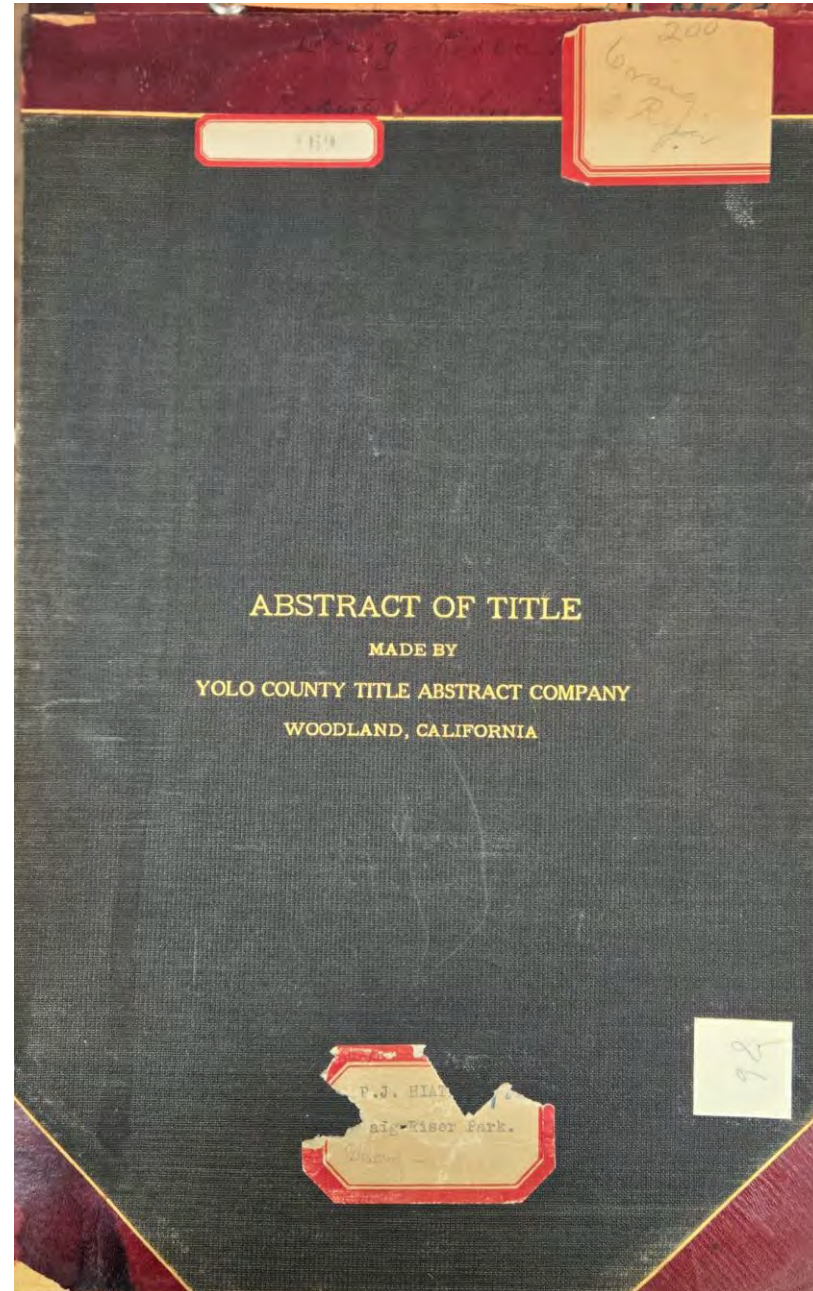
**Abstract of Title to**  
Block one (1) of Bynum's Addition to the  
Town (now City) of Woodland, being a  
part of the North East quarter of section  
thirty two (32), Township ten (10) North,  
Range two (2) East, Mount Diablo Base  
and Meridian

**Made for J. D. Stephens**

June 25<sup>th</sup>, 1891

**By N. A. Hawkins**

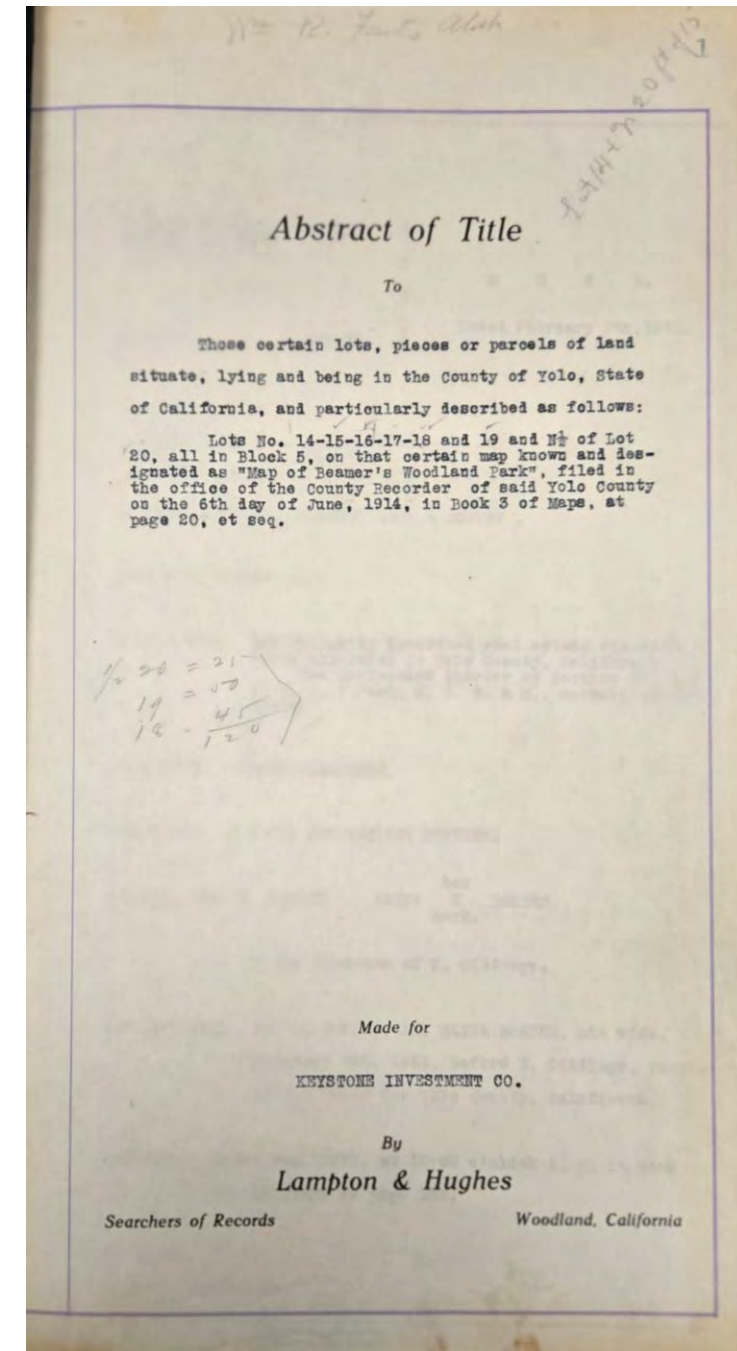
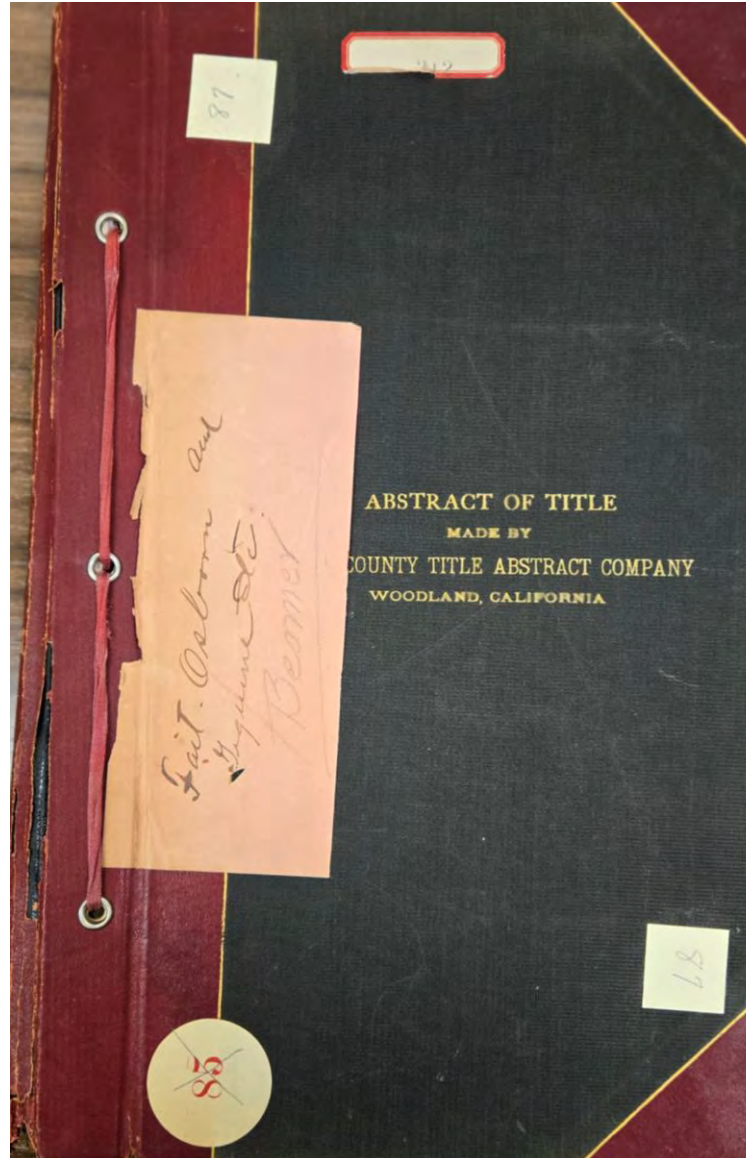
D-5792





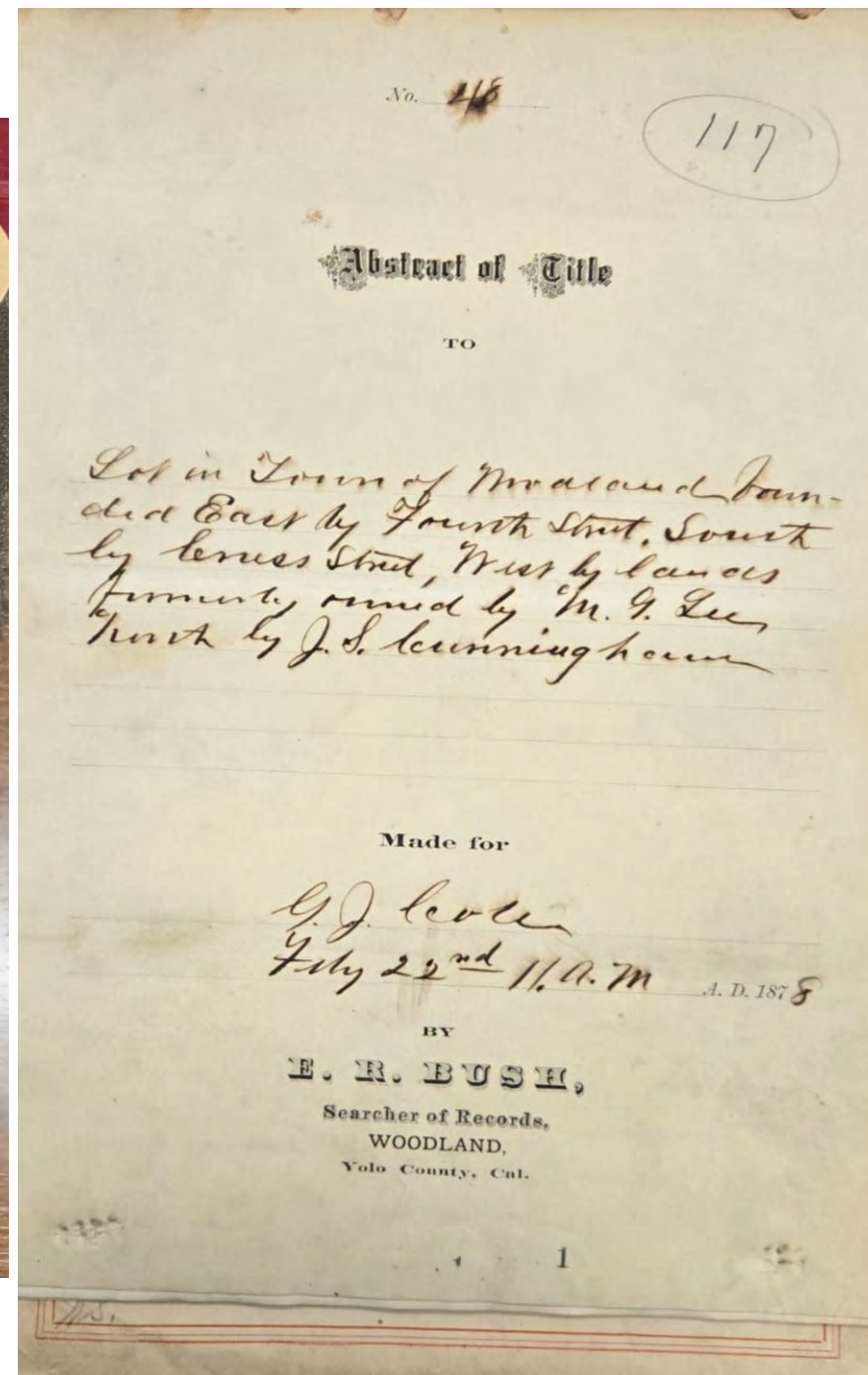
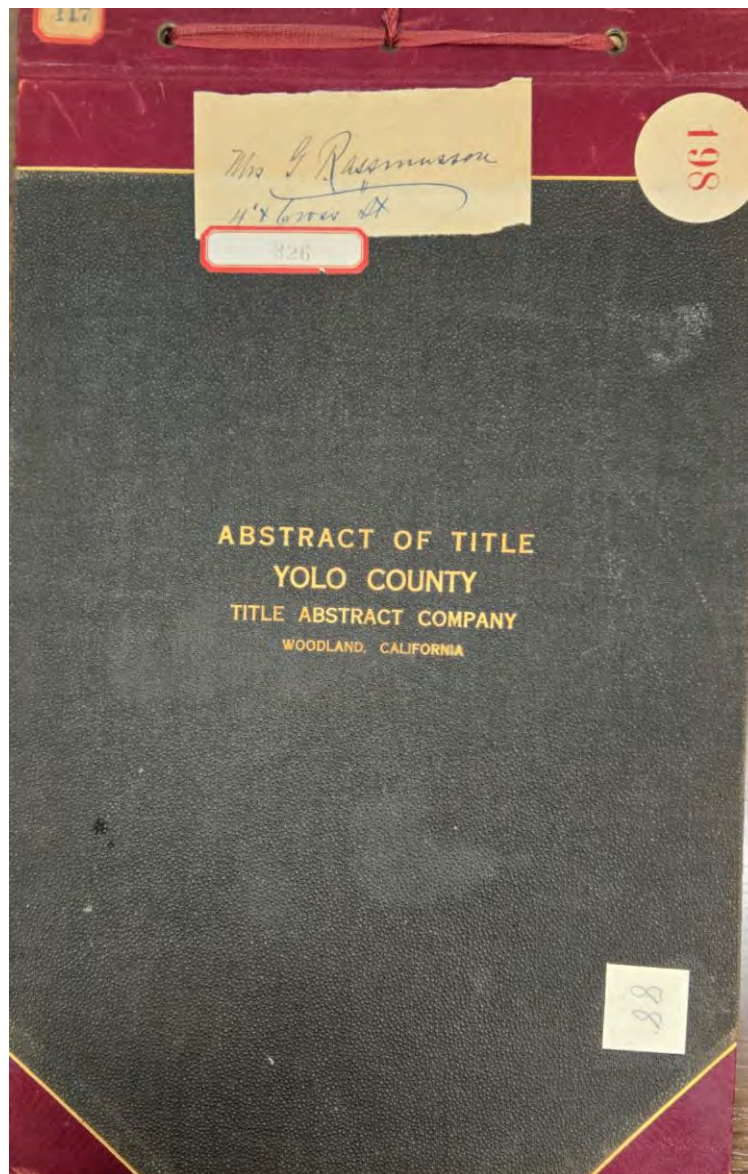
**Abstract of Title to**  
Lots No. 14-115-16-17-18 and 19 and  
N1/2 of Lot 20, all in Block 5, on that  
certain map knowns and designated as  
“Map of Beamer’s Woodland Park”, filed  
in the office of the County Recorder of  
said Yolo County on 6<sup>th</sup> day of June,  
1914, in Book 3 of Maps, at page 20, et  
seq.

**Made for** Keystone Investment Co.  
**By** Lampton & Hughes  
D-5793



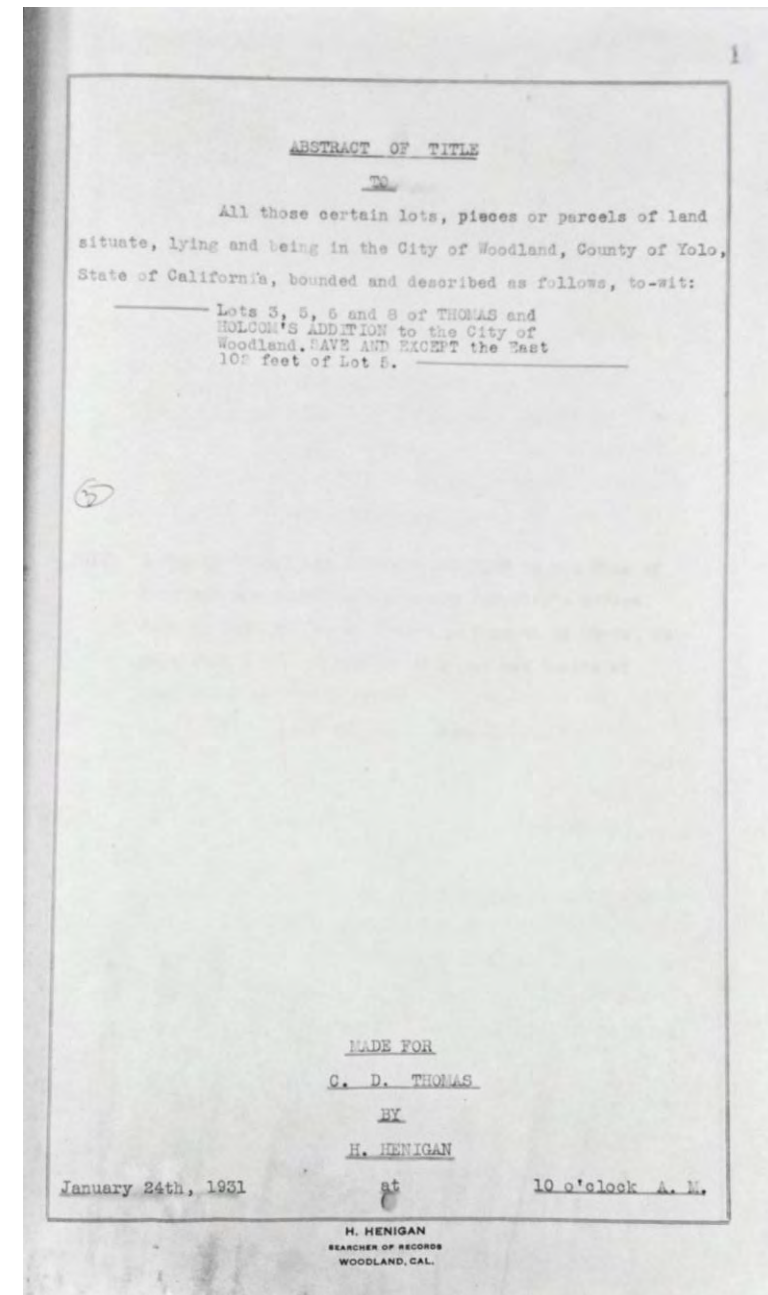
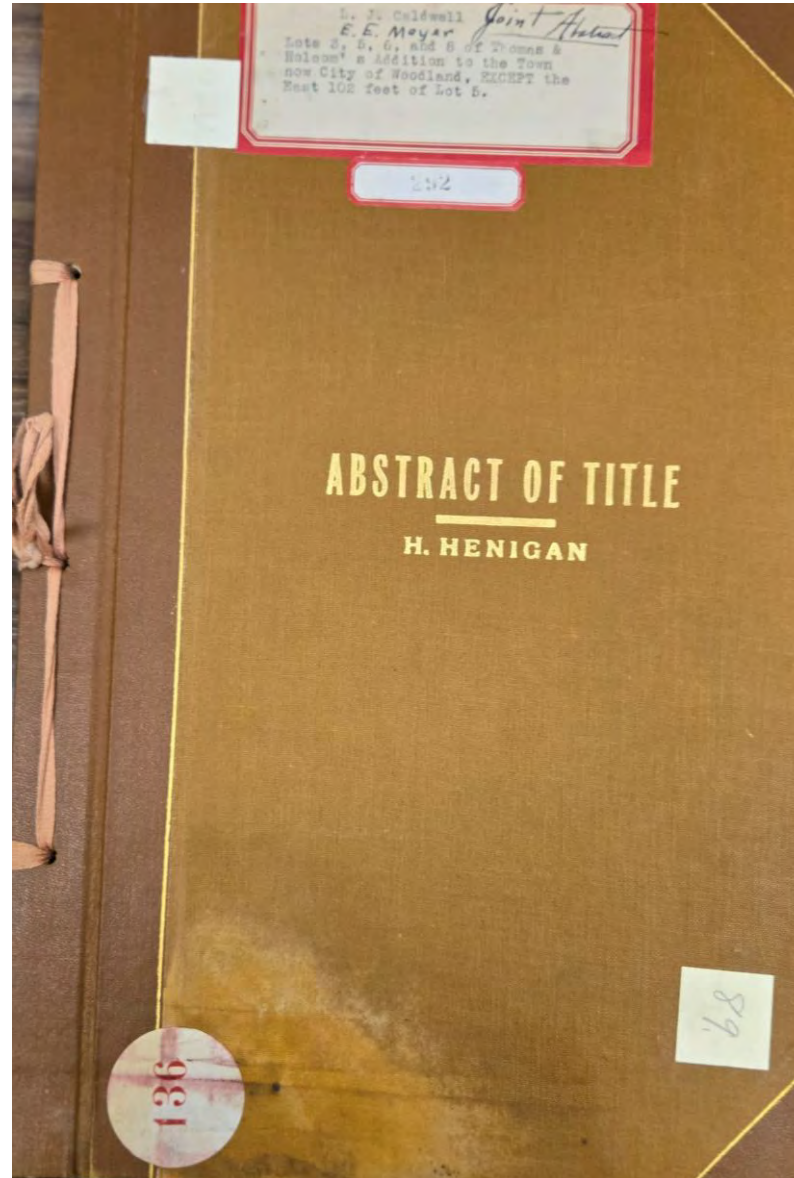


**Abstract of Title to**  
(see image)  
July 22<sup>nd</sup>, 1878  
**By E. R. Bush**  
D-5794





**Abstract of Title to**  
Lots 3, 5, 6 and 8 of THOMAS AND  
HOLCOM'S ADDITION to the City of  
Woodland. SAVE AND EXCEPT the East  
102 feet of Lot 5.  
**Made for C. D. Thomas**  
January 24<sup>th</sup>, 1931  
**By H. Henigan**  
D-5795





## Abstract of Title to

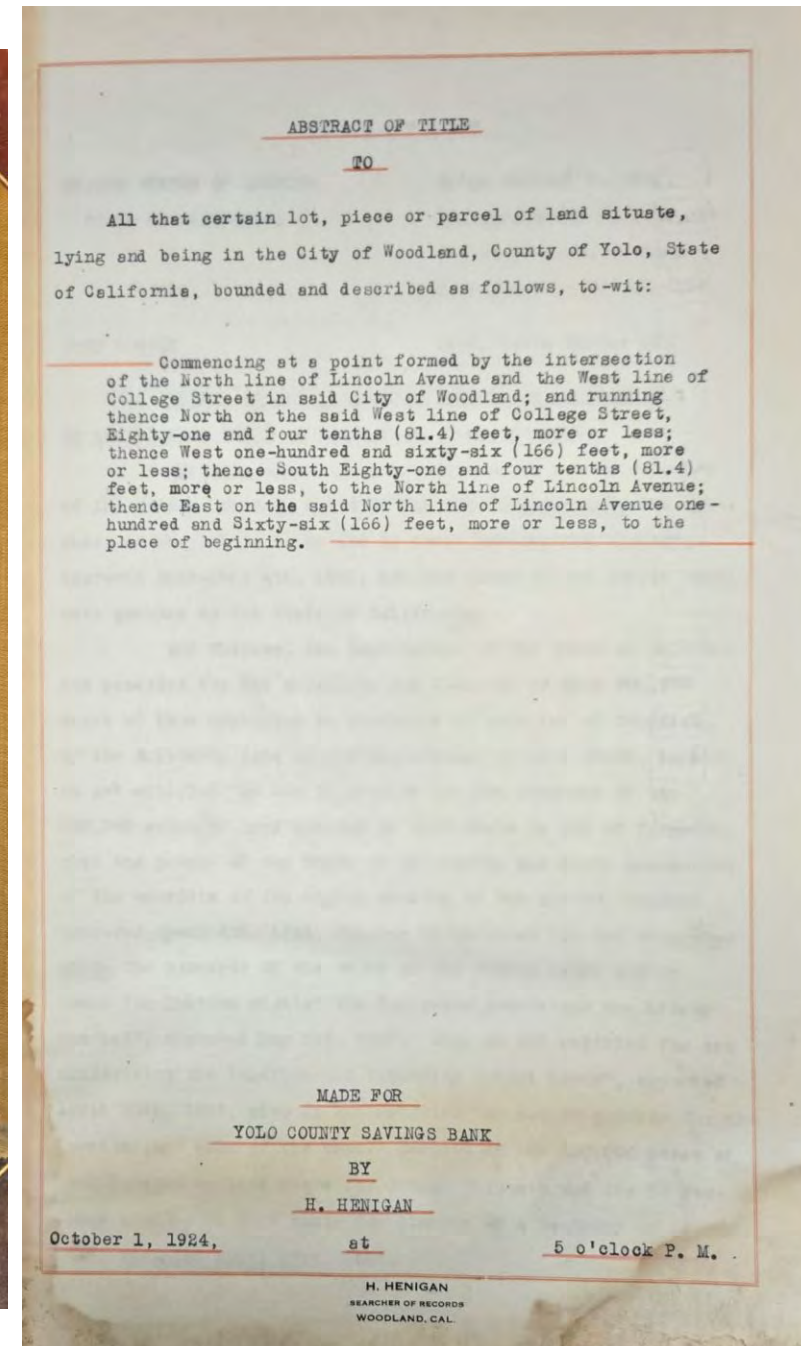
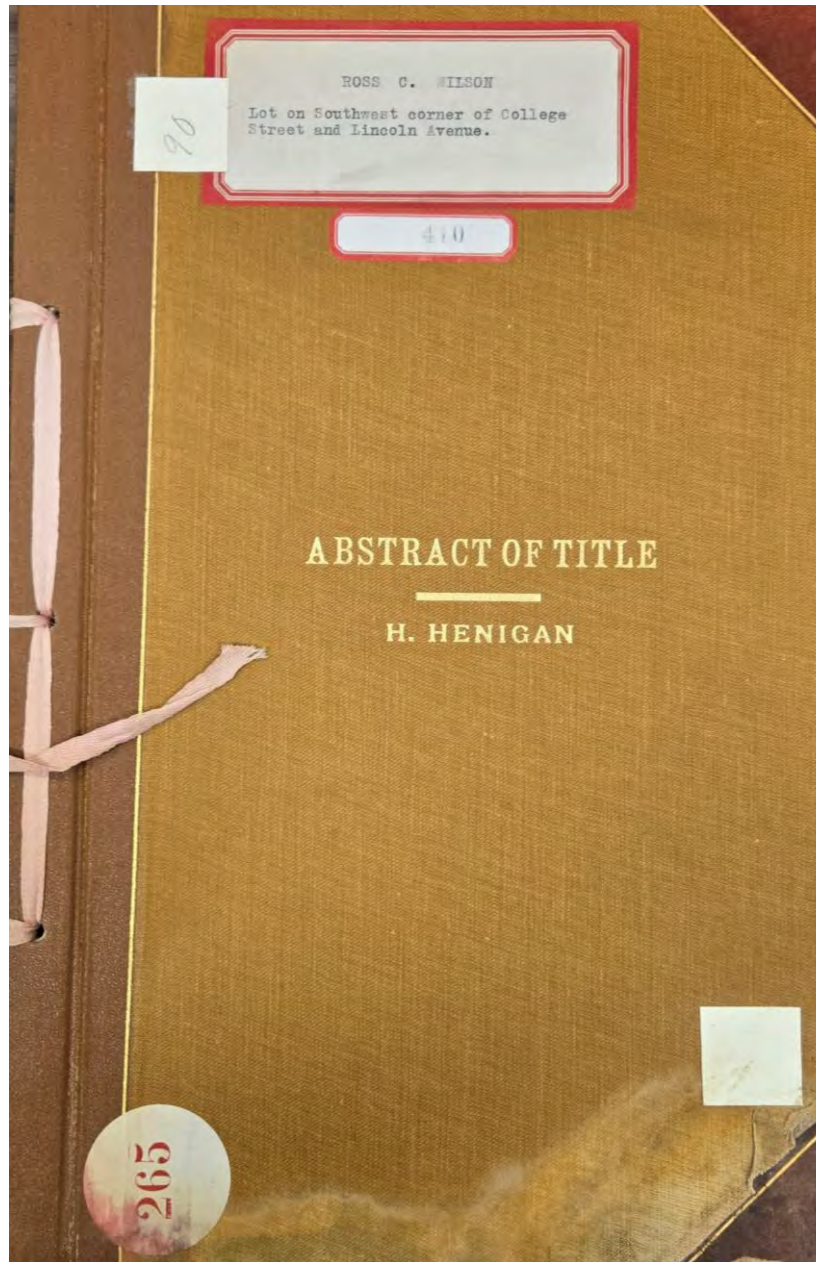
Commencing at a point formed by the intersection of the North line of Lincoln Avenue and the West line of College Street in said City of Woodland; and running thence North on the said West line of College Street, Eighty-one and four tenths (81.4) feet, more or less; thence South Eighty-one and four tenths (81.4) feet, more or less, to the North line of Lincoln Avenue; thence East on the said North line of Lincoln Avenue; thence East on the said North line of Lincoln Avenue one-hundred and Sixty-six (166) feet, more or less, to the place of beginning.

**Made for** Yolo County Savings Bank

October 1, 1924

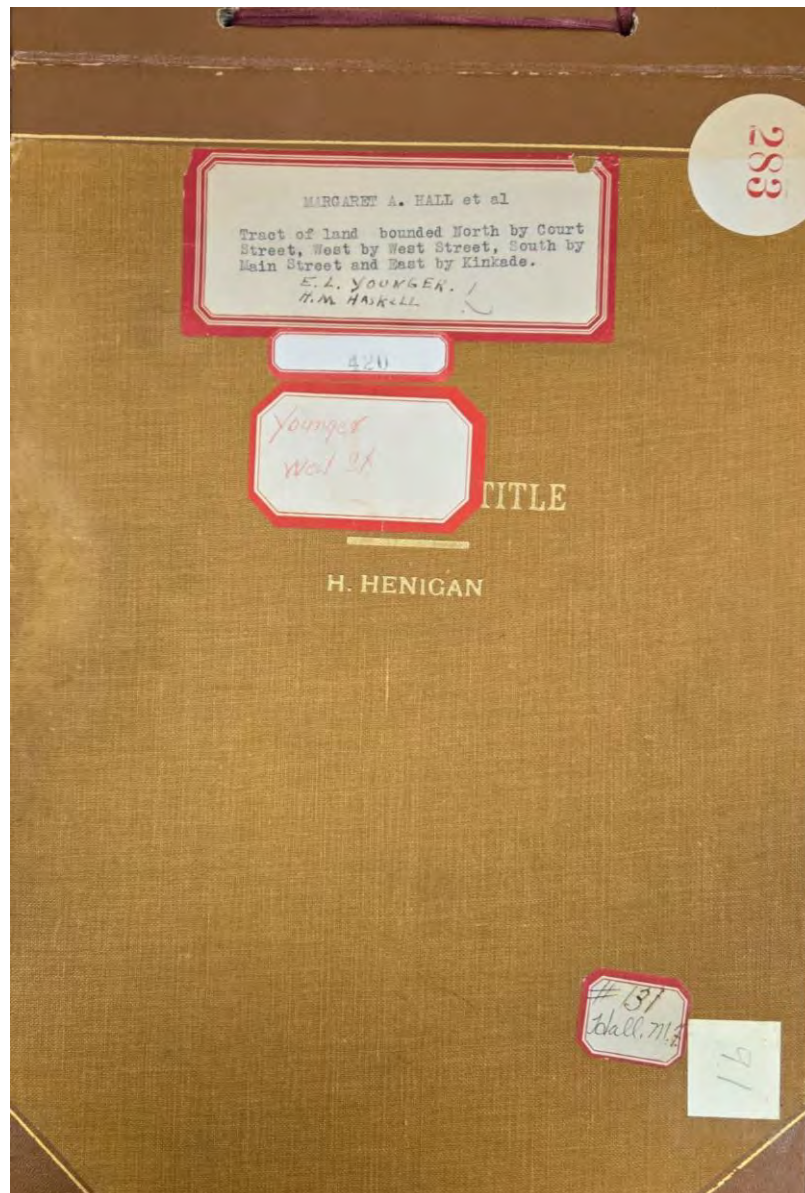
**By** H. Henigan

D-5796





**Abstract of Title to**  
Bounded on the North by Court Street of  
said City; on the West by West Street; on  
the South by Main Street and on the East  
by land formerly belonging to A. J.  
Steiner, and being known as the Jesse  
Clark home.  
**Made for J. I. McConnell**  
February 2, 1925  
**By H. Henigan**  
D-5797



ABSTRACT OF TITLE TO

All that certain lot, piece or parcel of land situate,  
lying and being in the City of Woodland, County of Yolo, State  
of California, bounded and described as follows, to-wit:

— Bounded on the North by Court Street of said City;  
on the West by West Street; on the South by Main  
Street and on the East by land formerly belonging  
to A. J. Steiner, and being known as the Jesse  
Clark Home. —

MADE FOR  
J. I. McCONNELL  
BY  
H. HENIGAN  
February 2, 1925 at 9 o'clock, A. M.

H. HENIGAN  
SEARCHER OF RECORDS  
WOODLAND, CAL.



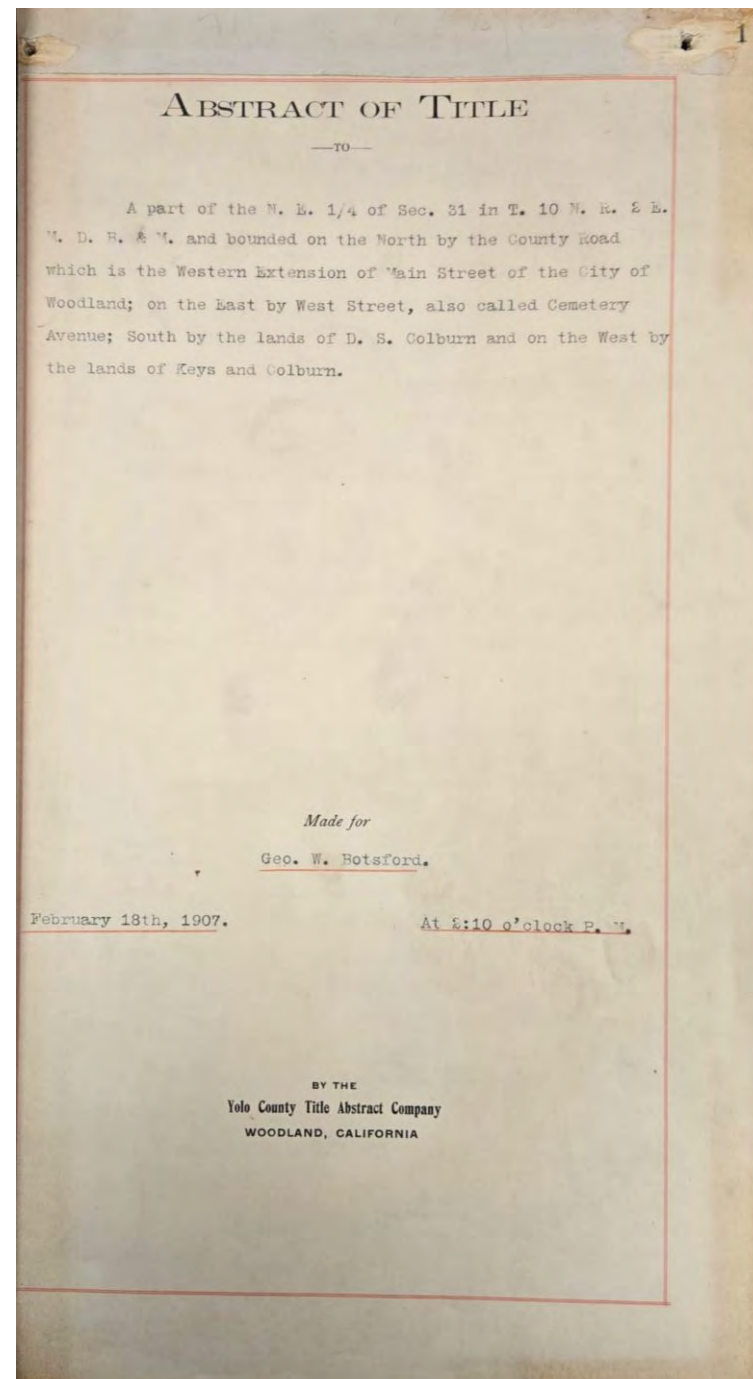
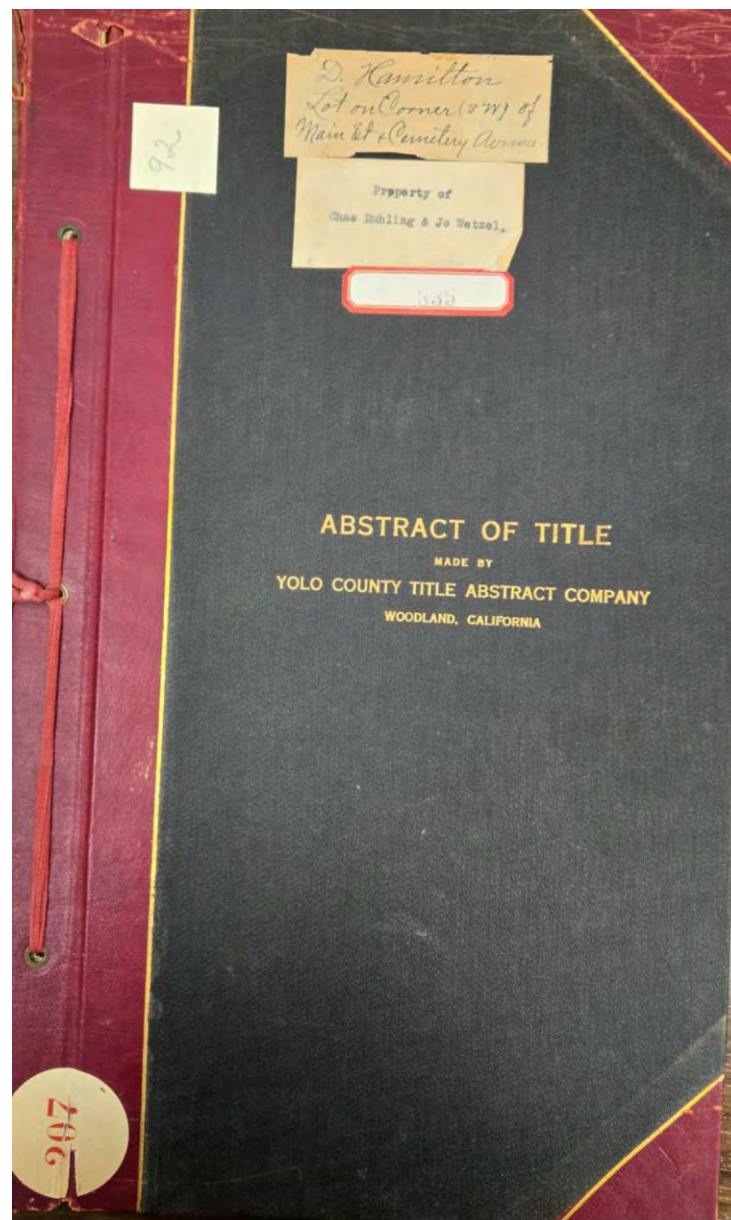
## Abstract of Title to

A part of the N. E.  $\frac{1}{4}$  of Sec. 31 in T. 10 N. R. 2 E. M. D. B. & M. and bounded on the North by the County Road which is the Western Extension of Main Street of the City of Woodland; on the East by West Street, also called Cemetery Avenue; South by the lands of D. S. Colburn and on the West by the lands of Keys and Colburn

Made for Geo. W. Botsford

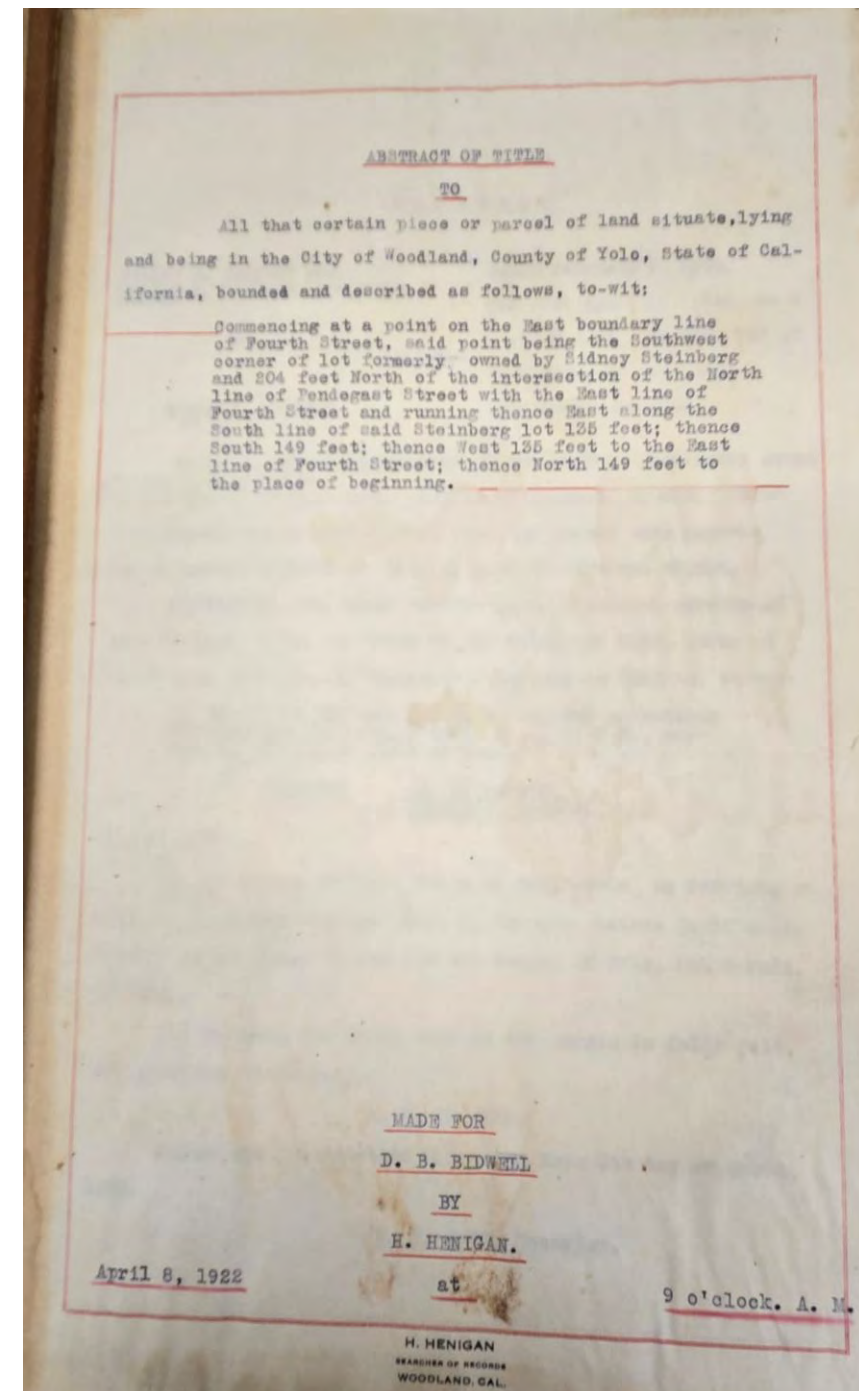
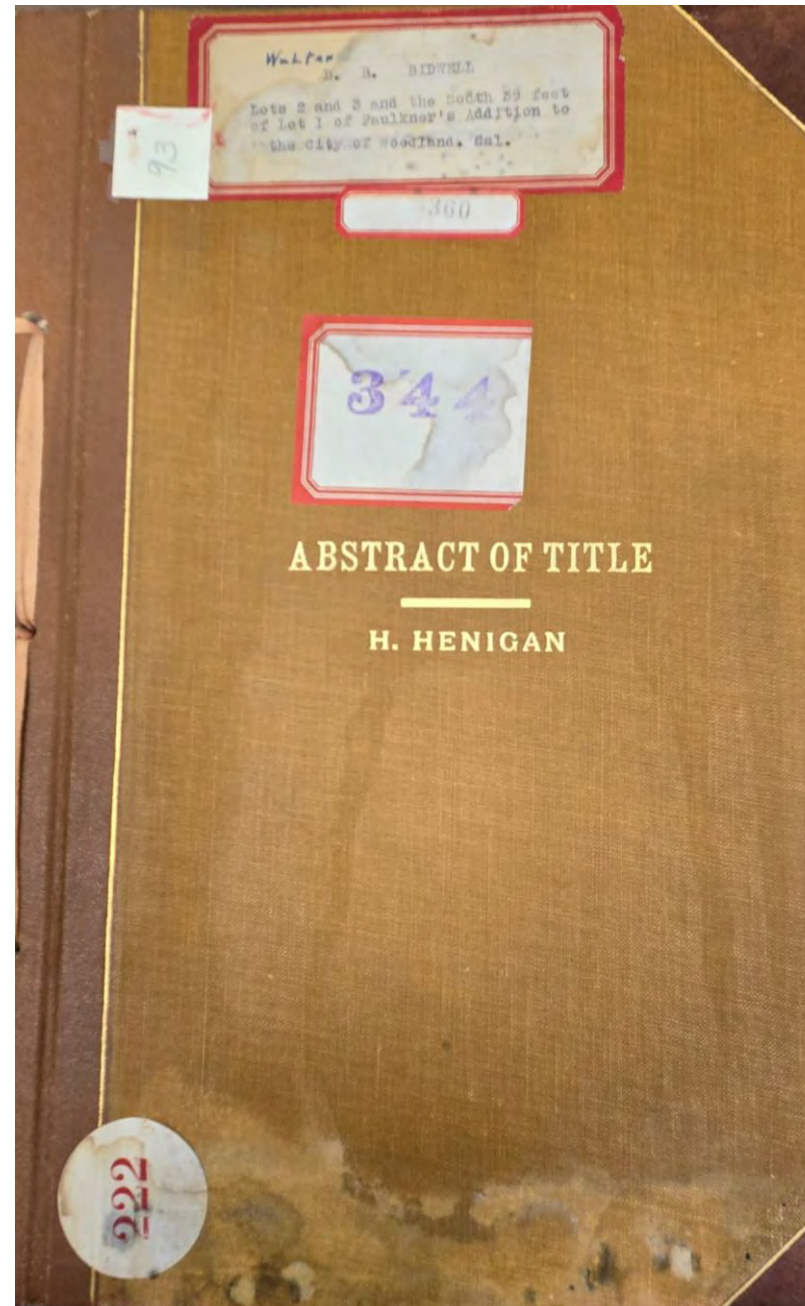
February 18<sup>th</sup>, 1907

By Yolo County Title Abstract Company  
D-5798



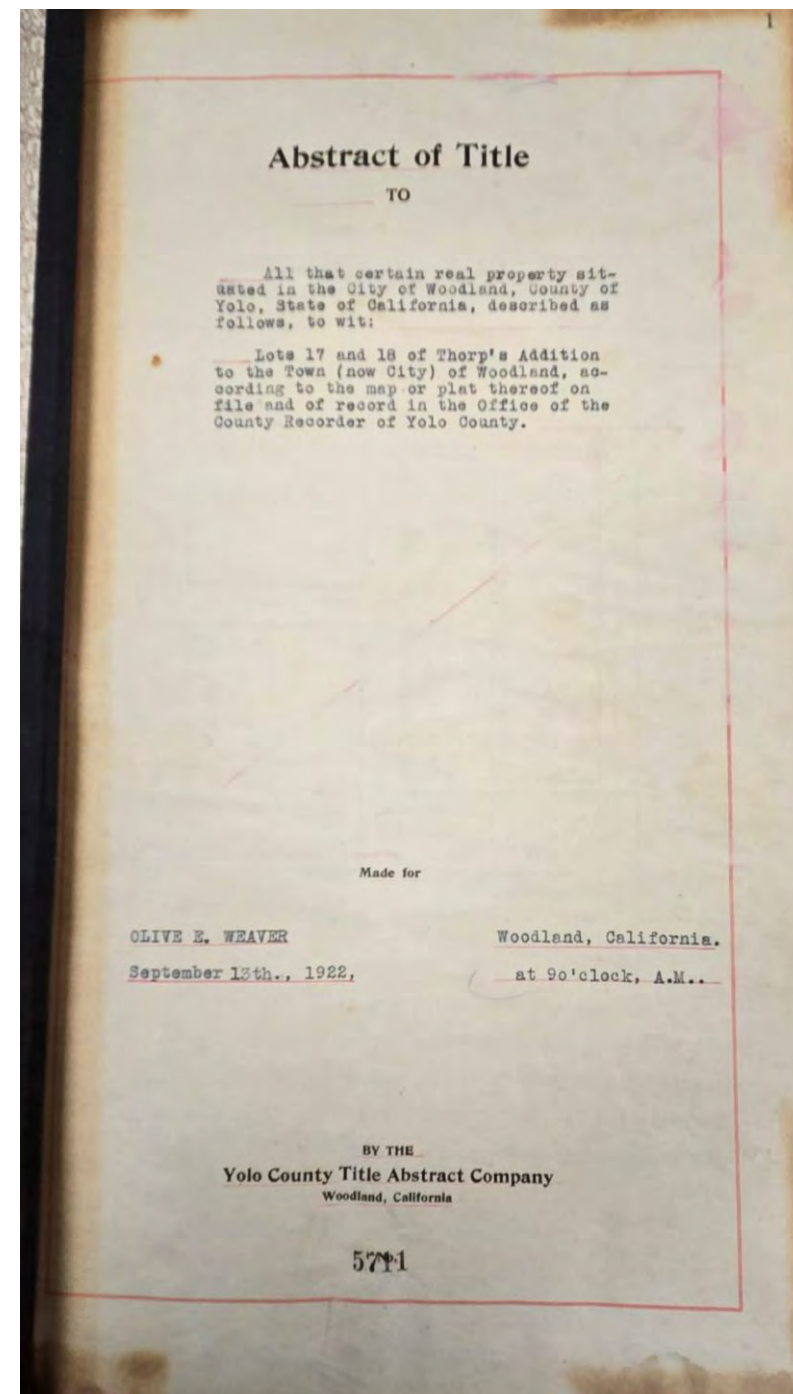
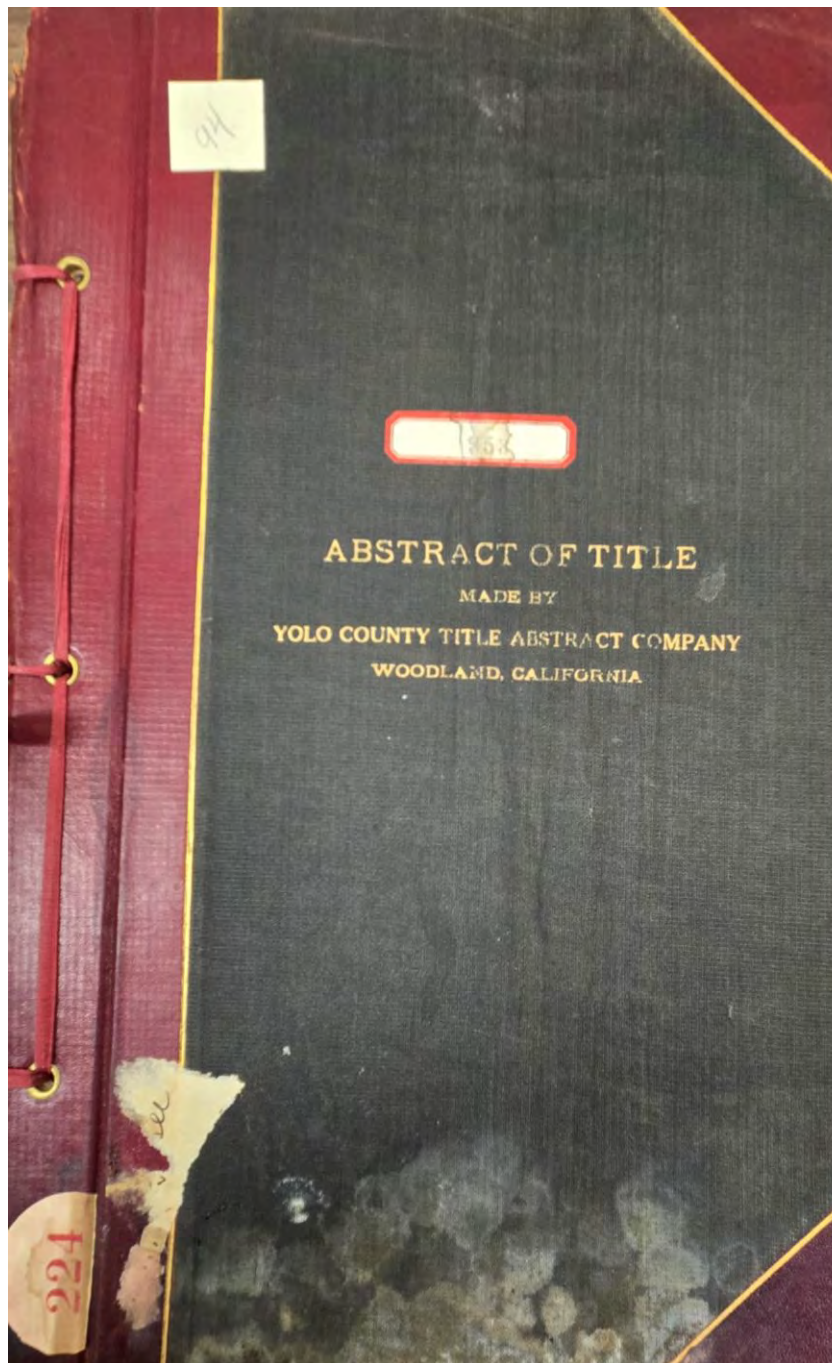


**Abstract of Title to**  
Commencing at a point on the East  
boundary line of Fourth Street, said point  
being the Southwest corner of lot  
formerly owned by Sidney Steinberg and  
204 feet North of the intersection of the  
North line of Pendegast Street with the  
East line of Fourth Street and running  
thence East along the South line of said  
Steinberg lot 135 feet; thence South 149  
feet; thence West 135 feet to the East line  
of Fourth Street; thence North 149 feet to  
the place of beginning  
**Made for D. B. Bidwell**  
April 8, 1922  
**By H. Henigan**  
D-5799





**Abstract of Title to**  
Lots 17 and 18 of Thorp's Addition to the  
Town (now City) of Woodland, according  
to the map or plat thereof on file and of  
record in the Office of the County  
Recorder of Yolo County  
**Made for Olive E. Weaver**  
September 13<sup>th</sup>, 1922  
**By Yolo County Title Abstract Company**  
D-5800



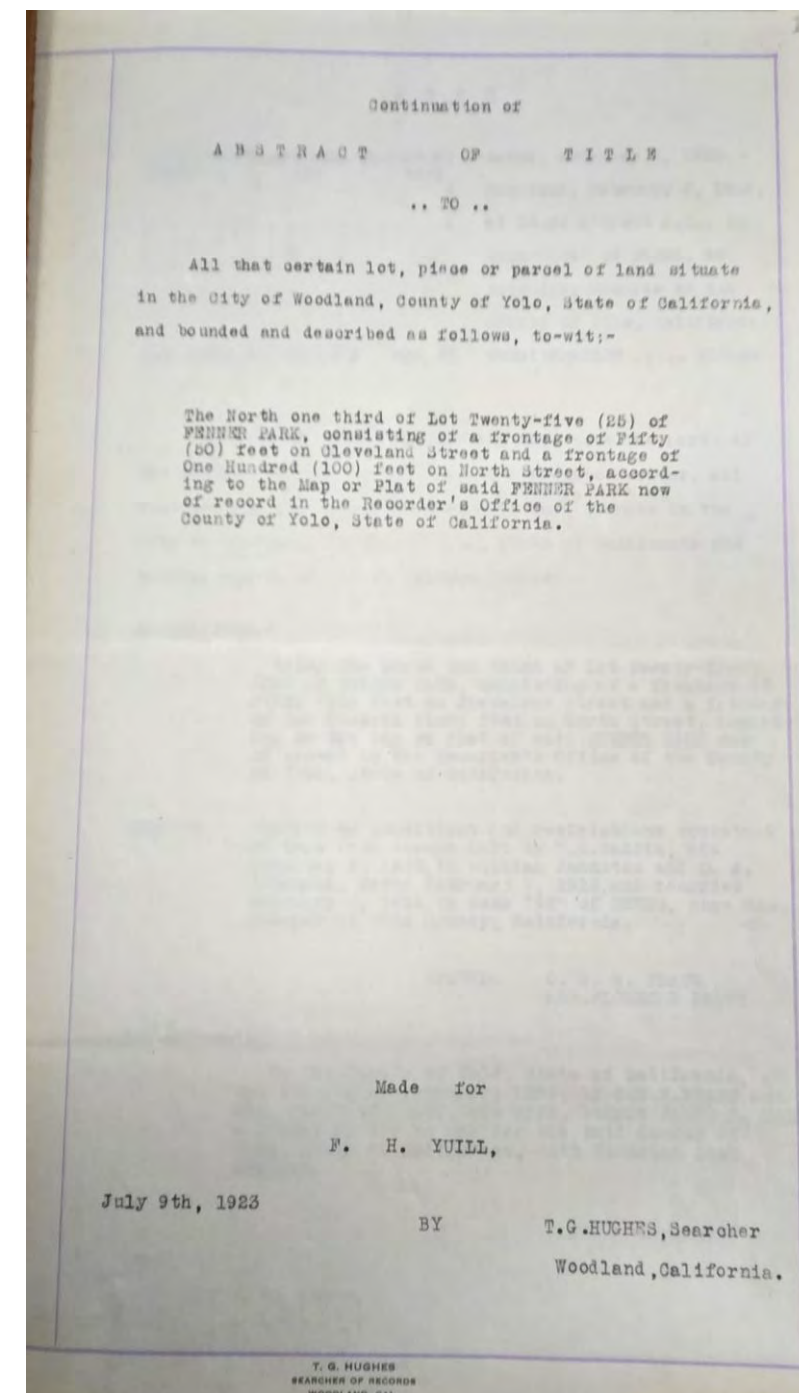
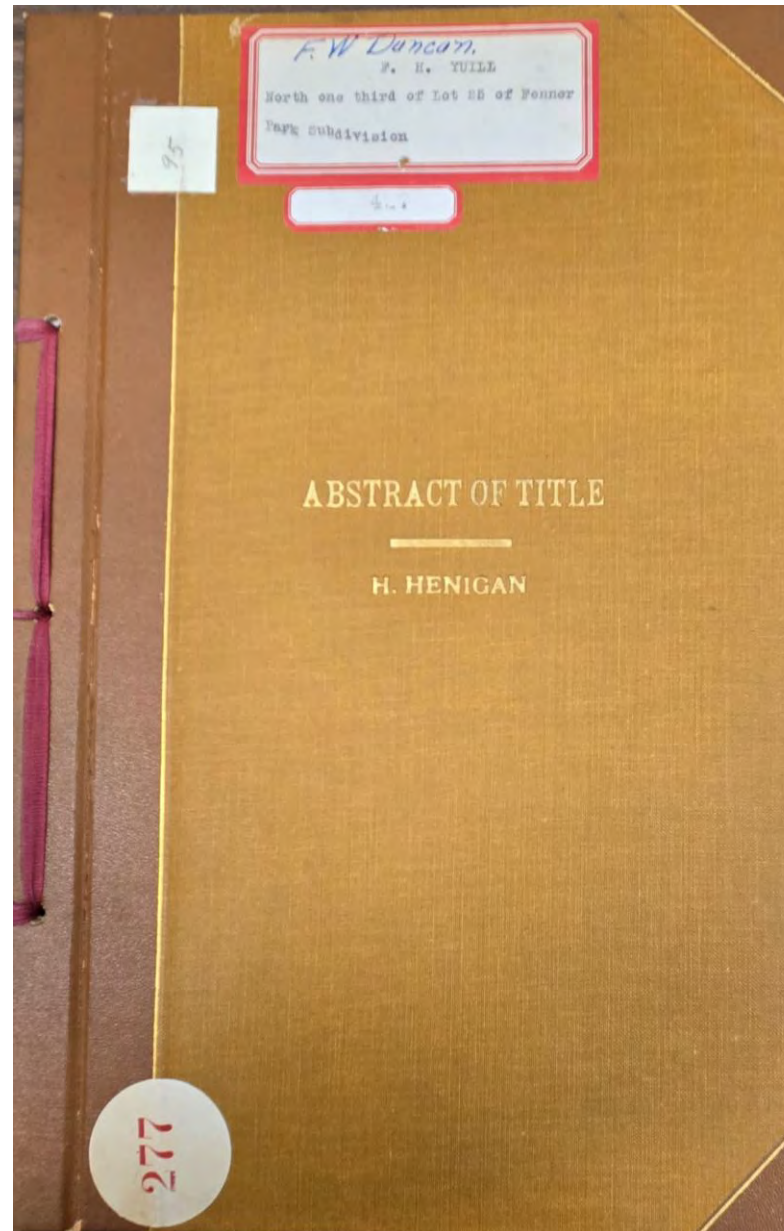


**Abstract of Title to**  
The North Third of Lot Twenty-five (25)  
of FENNER PARK, consisting of a  
frontage of Fifty (50) feet on Cleveland  
Street and a frontage of One Hundred  
(100) feet on North Street, according to  
the map or plat of said FENNER PARK  
now of record in the Recorder's Office of  
the County of Yolo, State of California.

**Made for** F. H. Yull

July 9<sup>th</sup>, 1923

**By** T. G. Hughes, Searcher  
D-5801





**Abstract of Title to**

Lot # 12, and the North 40 feet of Lot # 13, Block "a" of HOPKINS' ADDITION TO THE TOWN OF WOODLAND as per plat of said addition duly recorded in Book ""W"" of Deeds

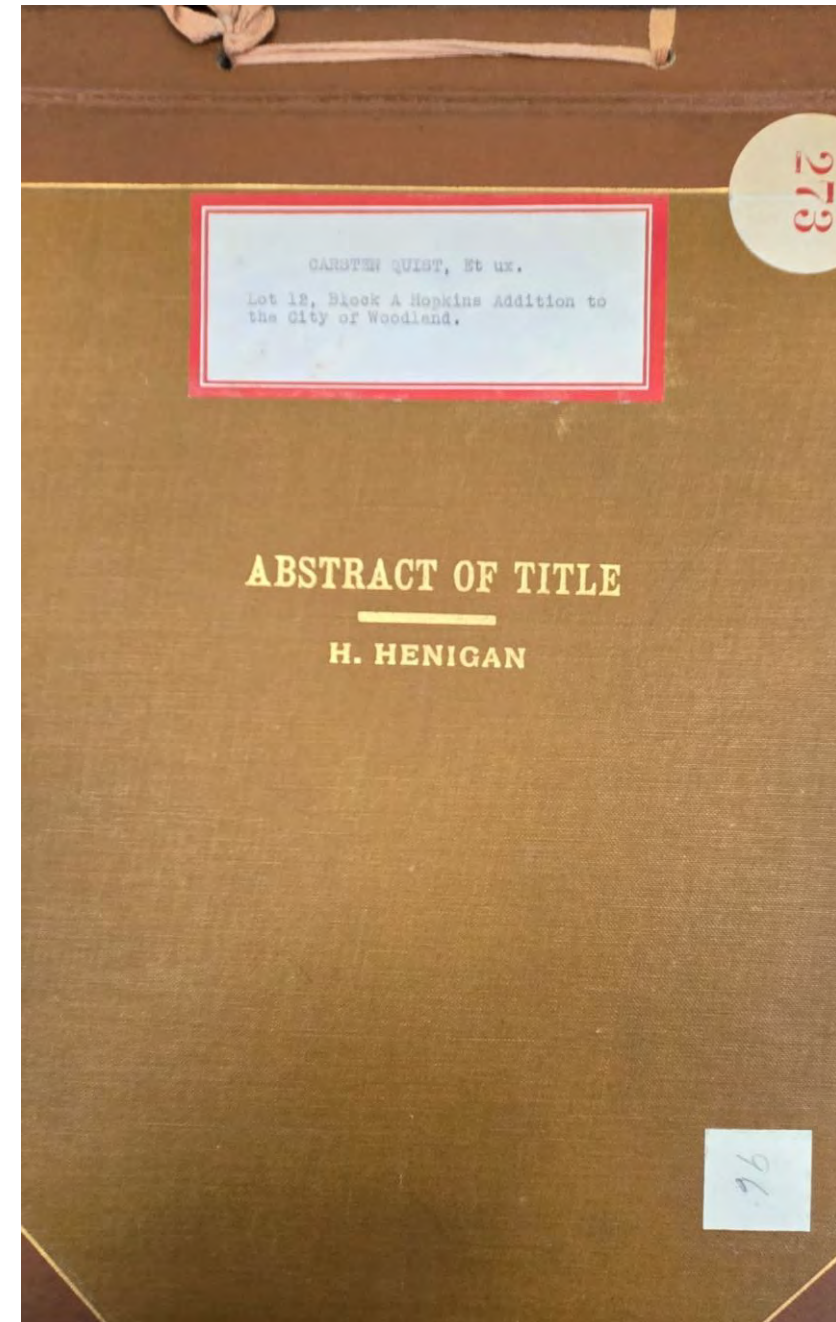
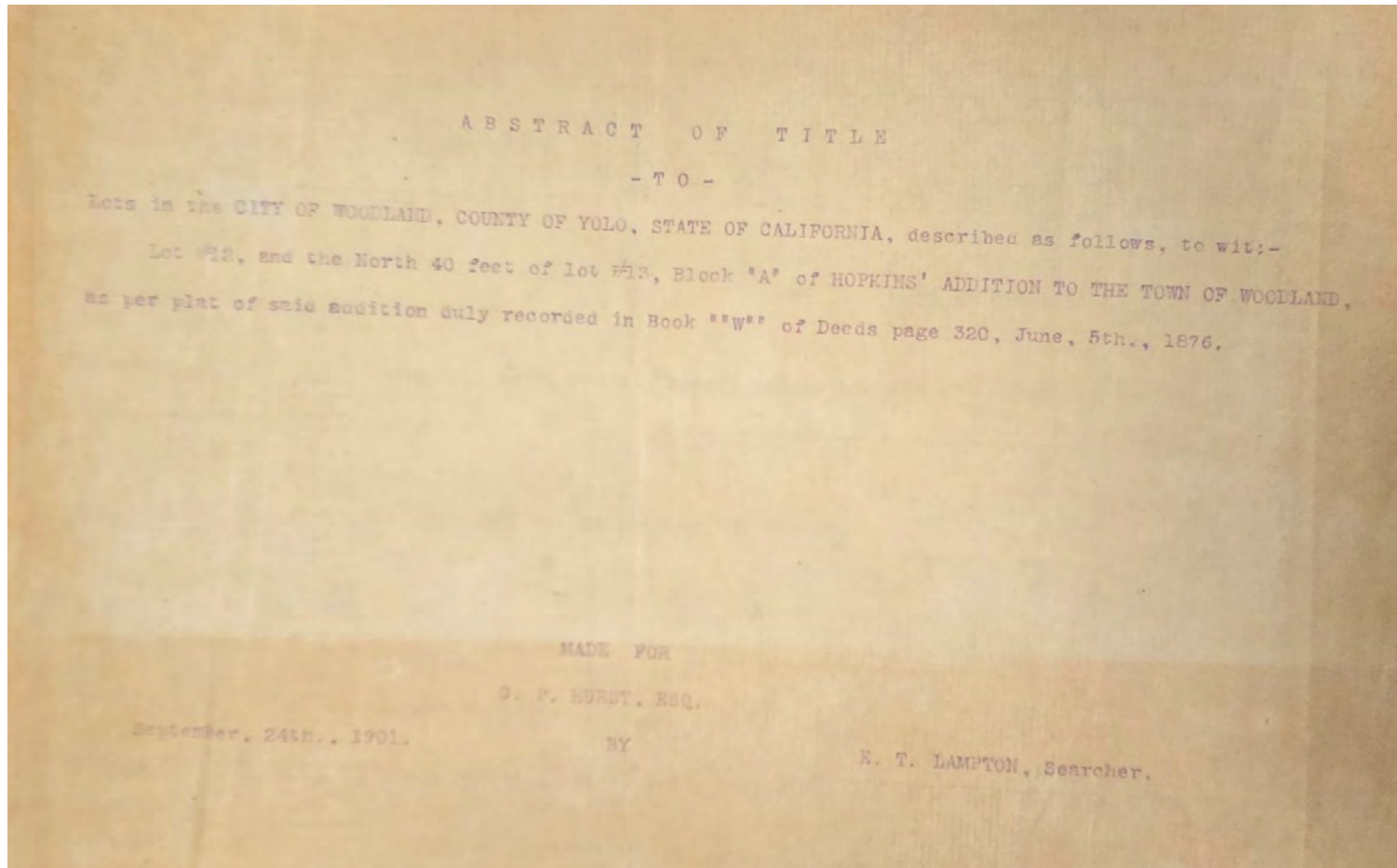
page 320, June, 5th, 1876

**Made for C. F. Hurst, ESQ**

September 24<sup>th</sup>, 1901

**By E. T. Lampton, Searcher**

D-5802





**Abstract of Title to**

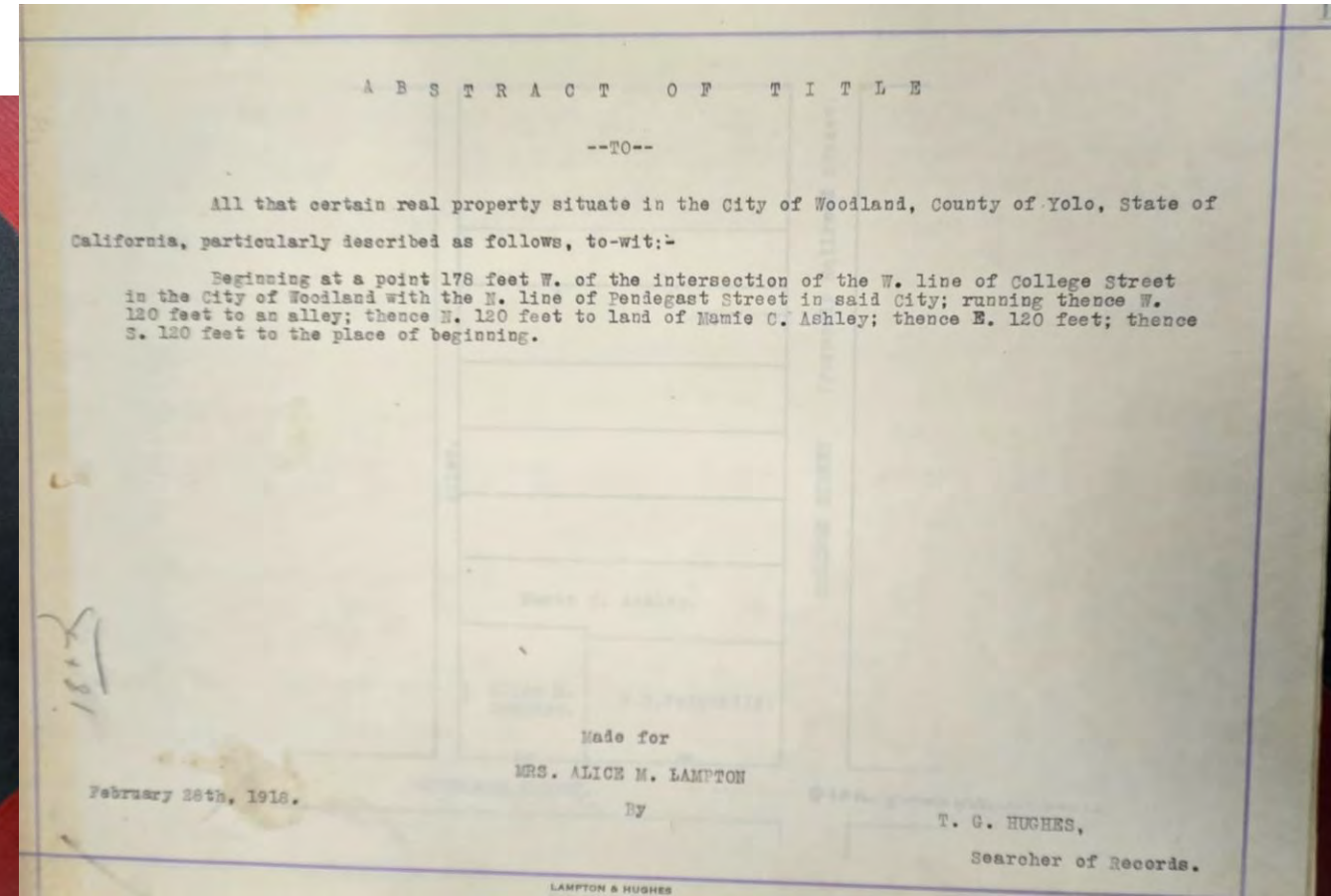
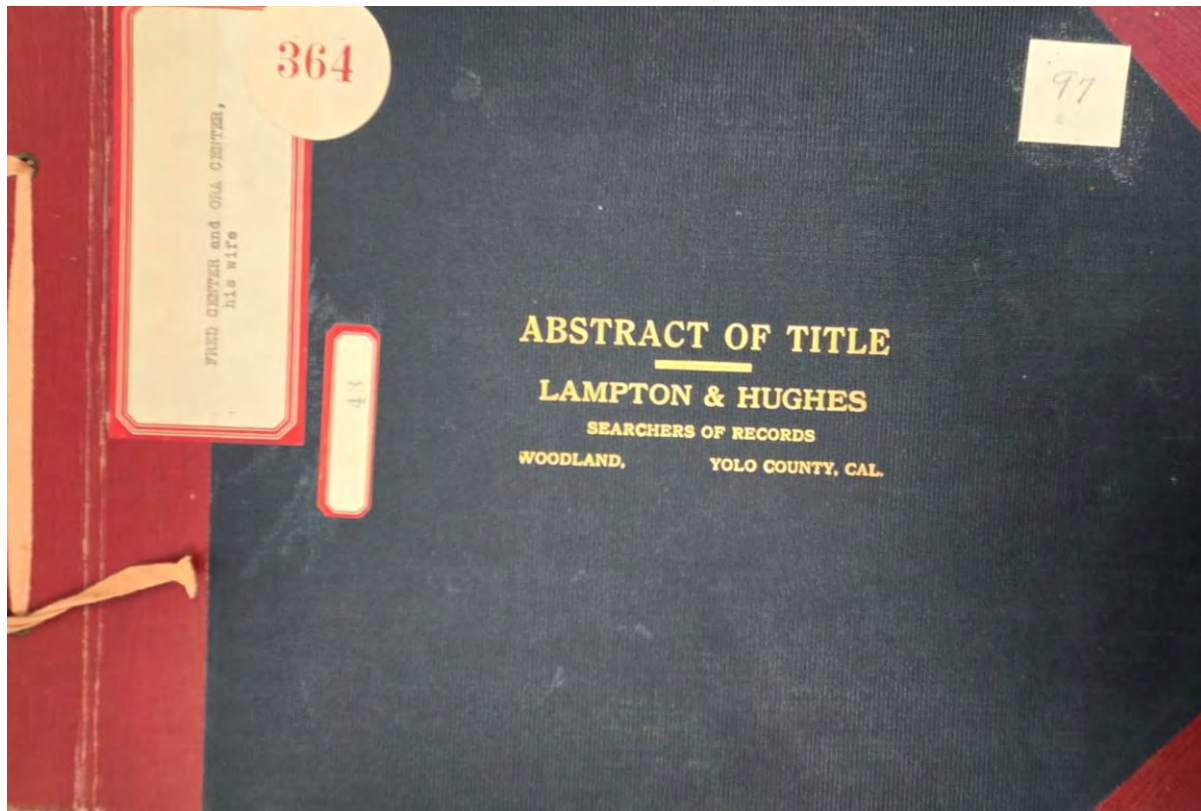
Beginning at a point 178 feet W. of the intersection of the W. line of College Street in the City of Woodland with the N. line of Pendegast Street in said City; running thence W. 120 feet to an alley; thence N. 120 feet to land of Mamie C. Ashley; thence E. 120 feet; thence S. 120 feet to the place of beginning

**Made for Mrs. Alice M. Lampton**

February 28<sup>th</sup>, 1918

**By T. G. Hughes, Searcher of Records**

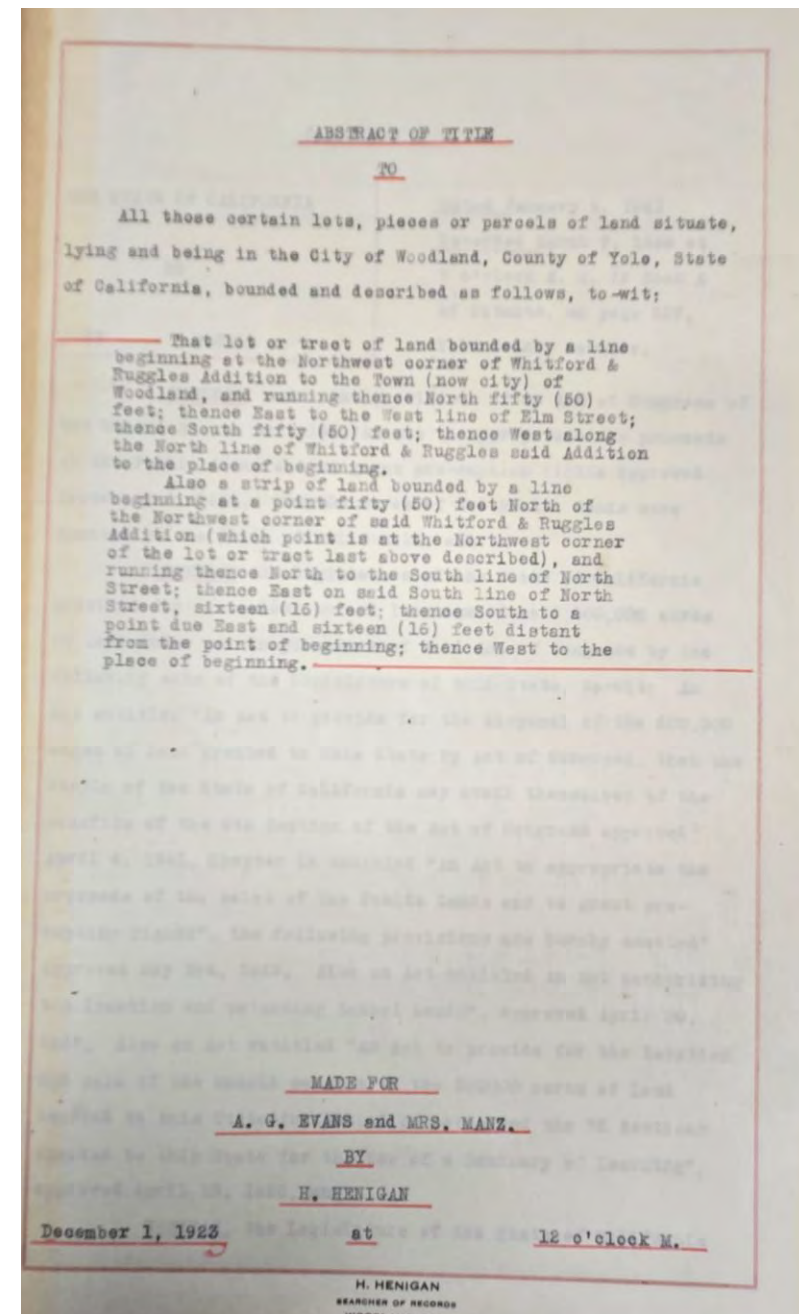
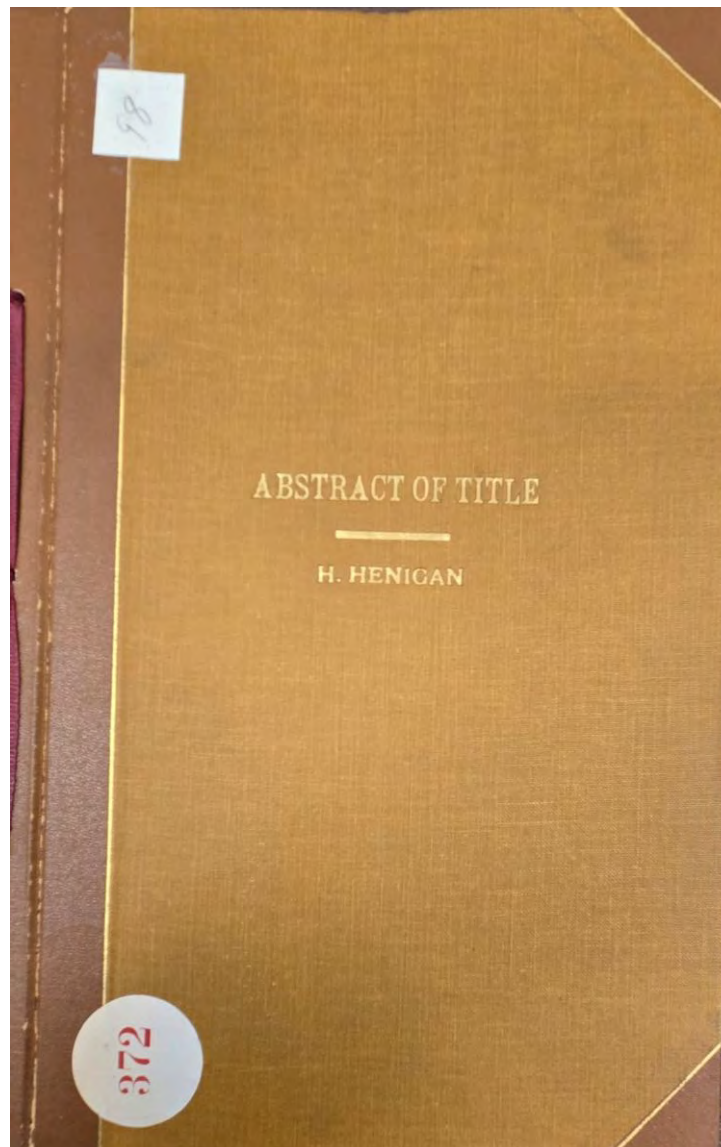
D-5803





**Abstract of Title to**  
(see image)

**Made for** A. G. Evans and Mrs. Mane  
December 1, 1923  
**By** H. Henigan  
D-5804





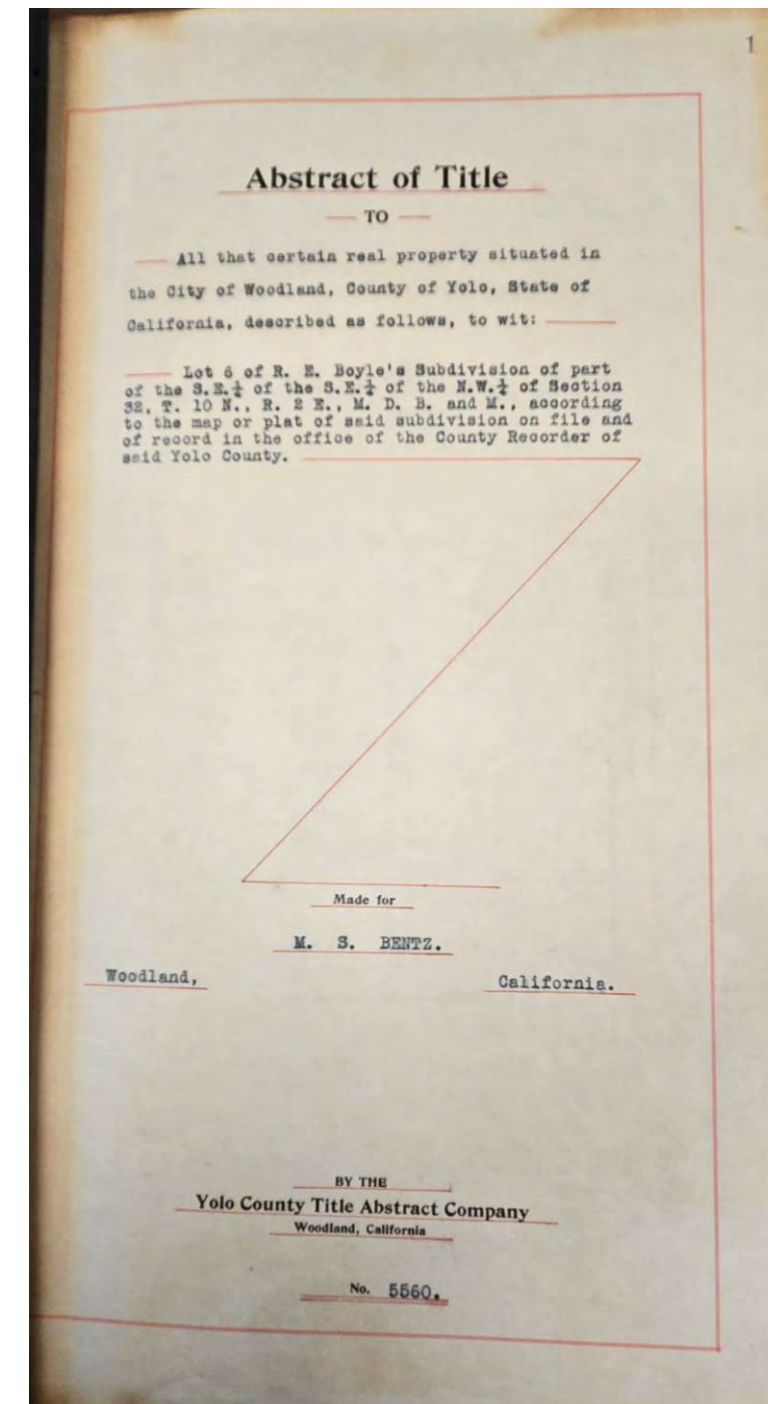
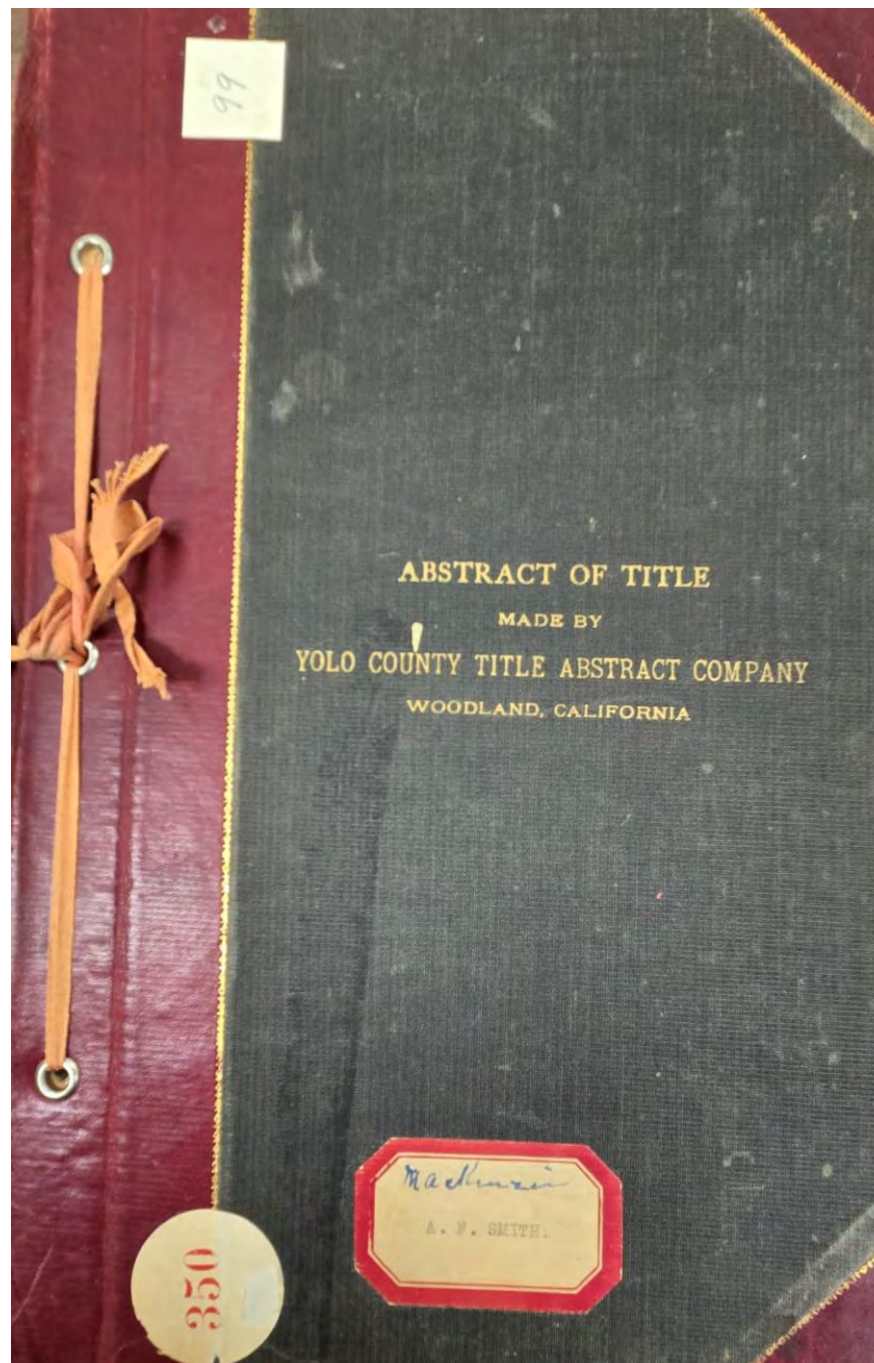
**Abstract of Title to**

Lot 6 of R. E. Boyle's Subdivision of part of  
the S. E.  $\frac{1}{4}$  of the S. E.  $\frac{1}{4}$  of the N. W.  $\frac{1}{4}$  of  
Section 32, T. 10 N. , R. 2 E. , M. D. B. and

M., according to the map or plat of said  
subdivision on file and record in the office of  
the County Recorder of said Yolo County

**Made for M. S. Bentz**

**By Yolo County Title Abstract Company**  
**D-5805**





### Abstract of Title to

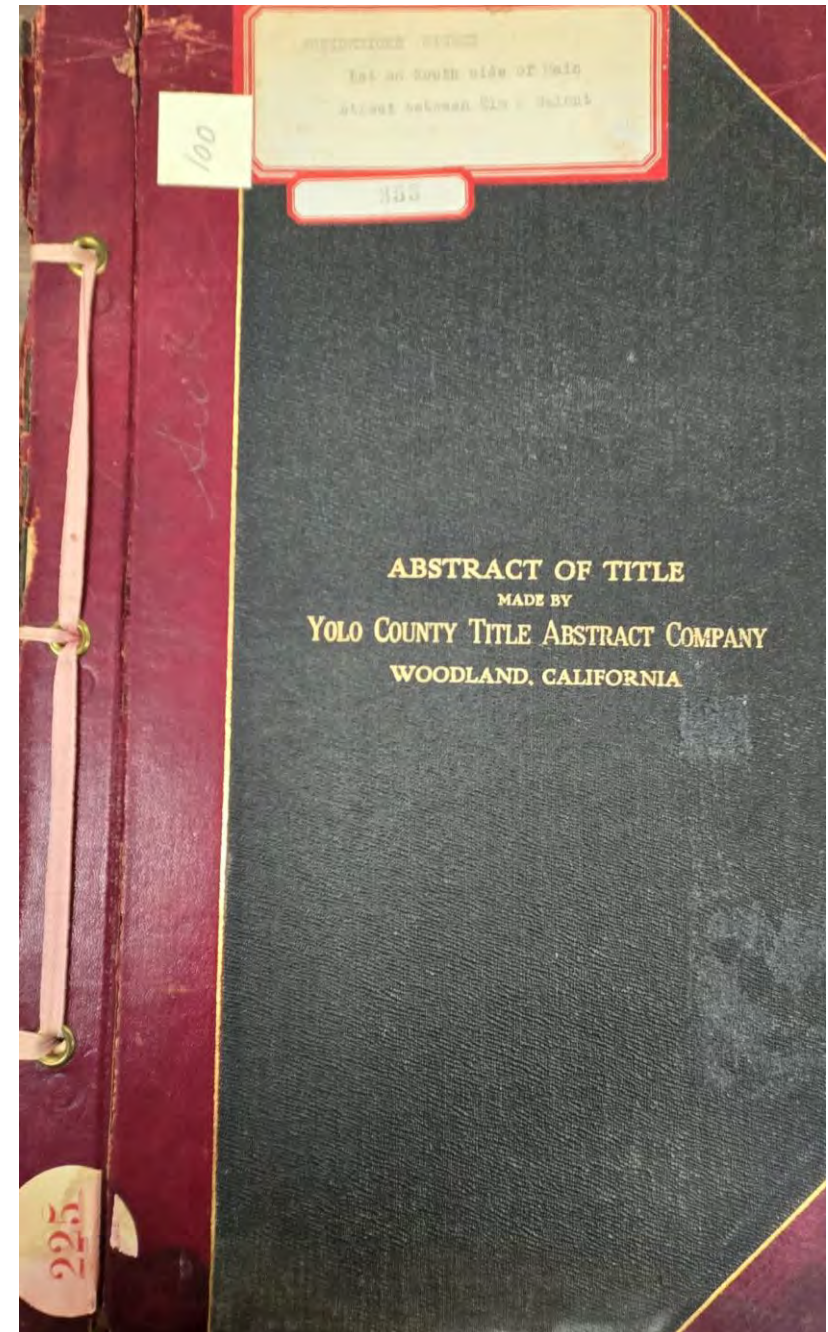
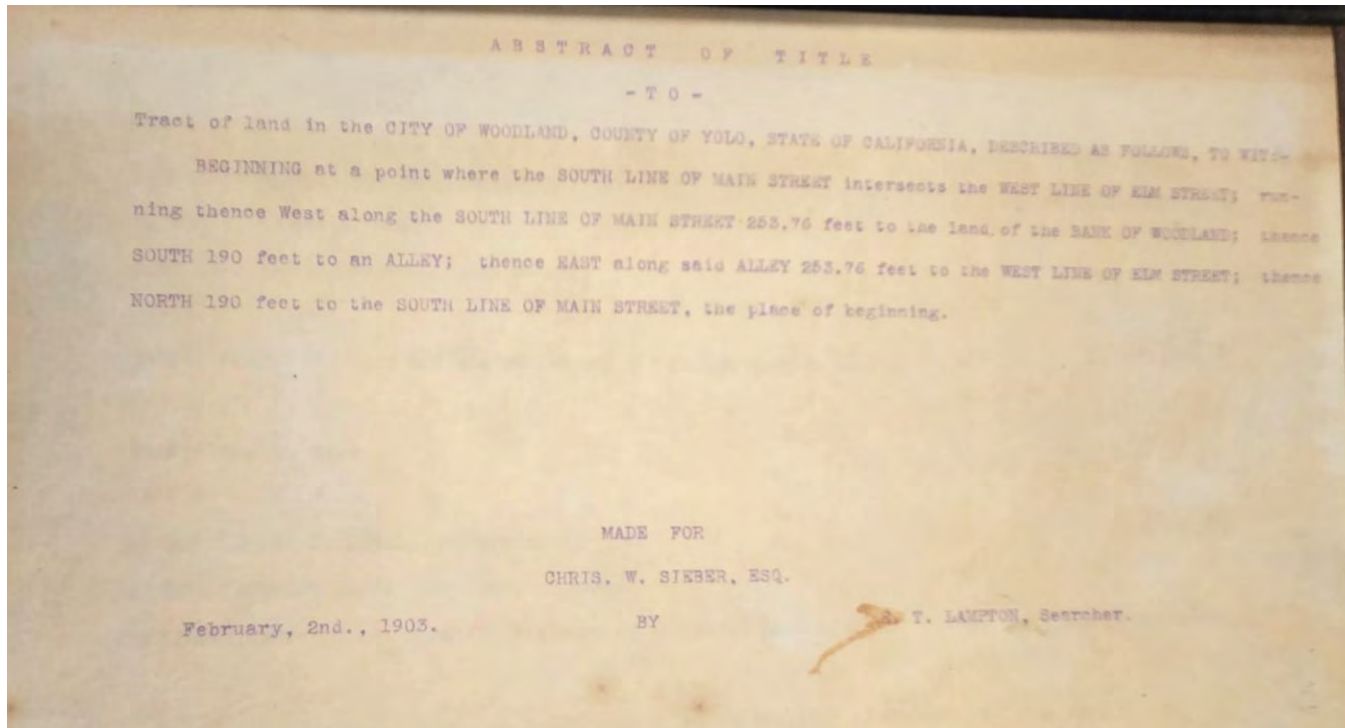
Beginning at a point where the SOUTH LINE OF MAIN STREET intersects the WEST LINE OF ELM STREET; running thence West along the SOUTH LINE OF MAIN STREET 233.76 feet to the land of the BANK OF WOODLAND; thence SOUTH 190 feet to an ALLEY; thence EAST along said ALLEY 233.76 feet to the WEST LINE OF ELM STREET; thence NORTH 190 feet to the SOUTH LINE OF MAIN STREET, the place of beginning

Made for Chris W. Sieber, ESQ

February, 2<sup>nd</sup> 1903

By E. T. Lampton, Searcher

D-5806





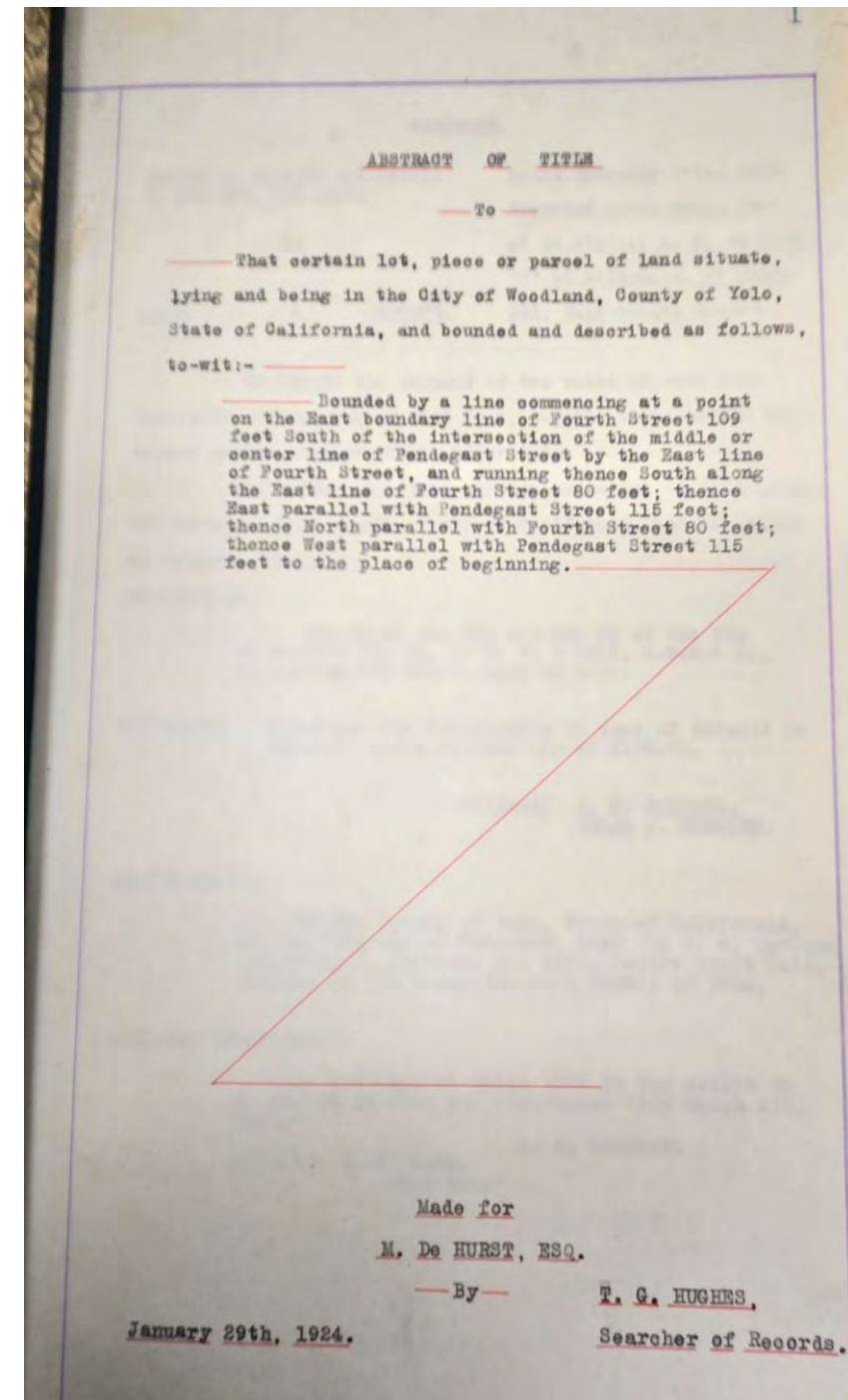
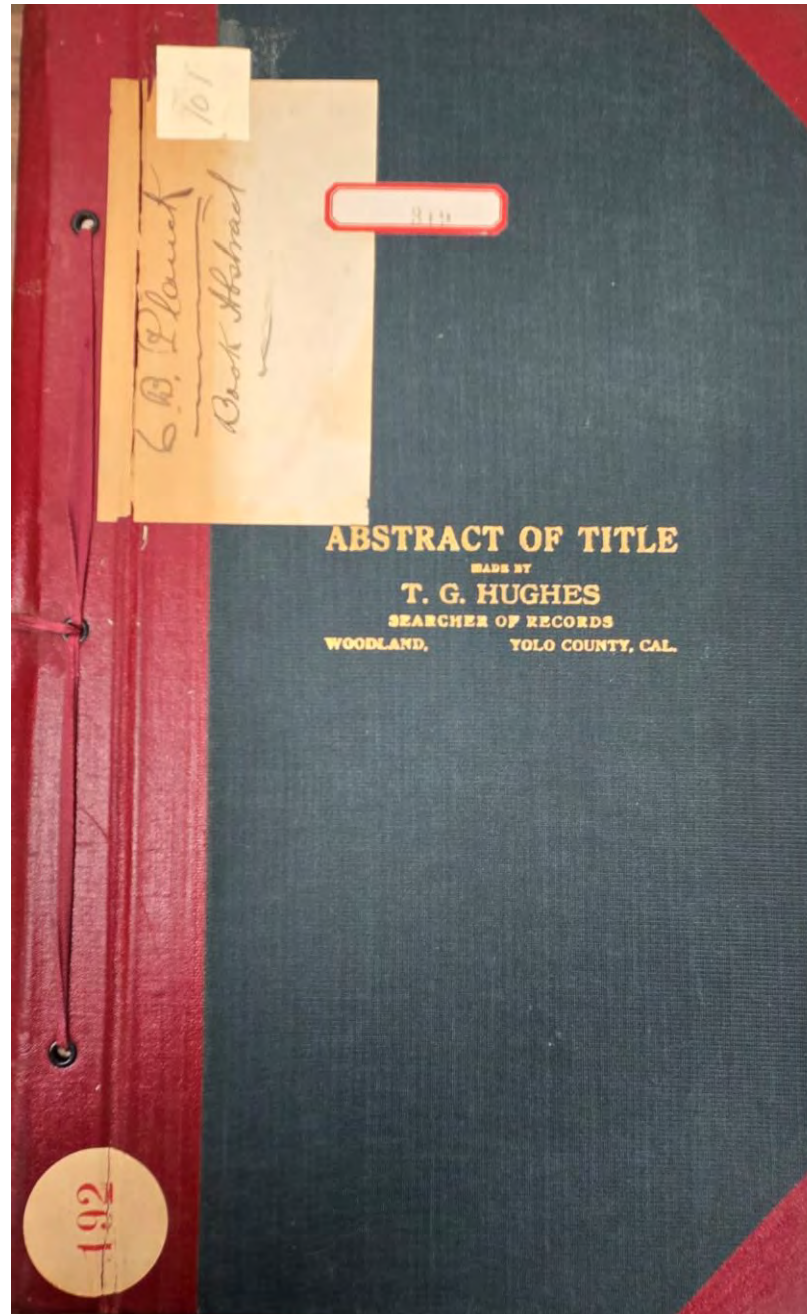
## Abstract of Title to

Bonded by a line commencing at a point on the East boundary line of Fourth Street 109 feet South of the intersection of the middle or center line of Pendegast Street by the East line of Fourth Street, and running thence South along the East line of the Fourth Street 80 feet; thence East parallel with Pendegast Street 115 feet; thence North parallel with Fourth Street 80 feet; thence West parallel with Pendegast Street 115 feet to the place of beginning

Made for M. De Hurst, ESQ

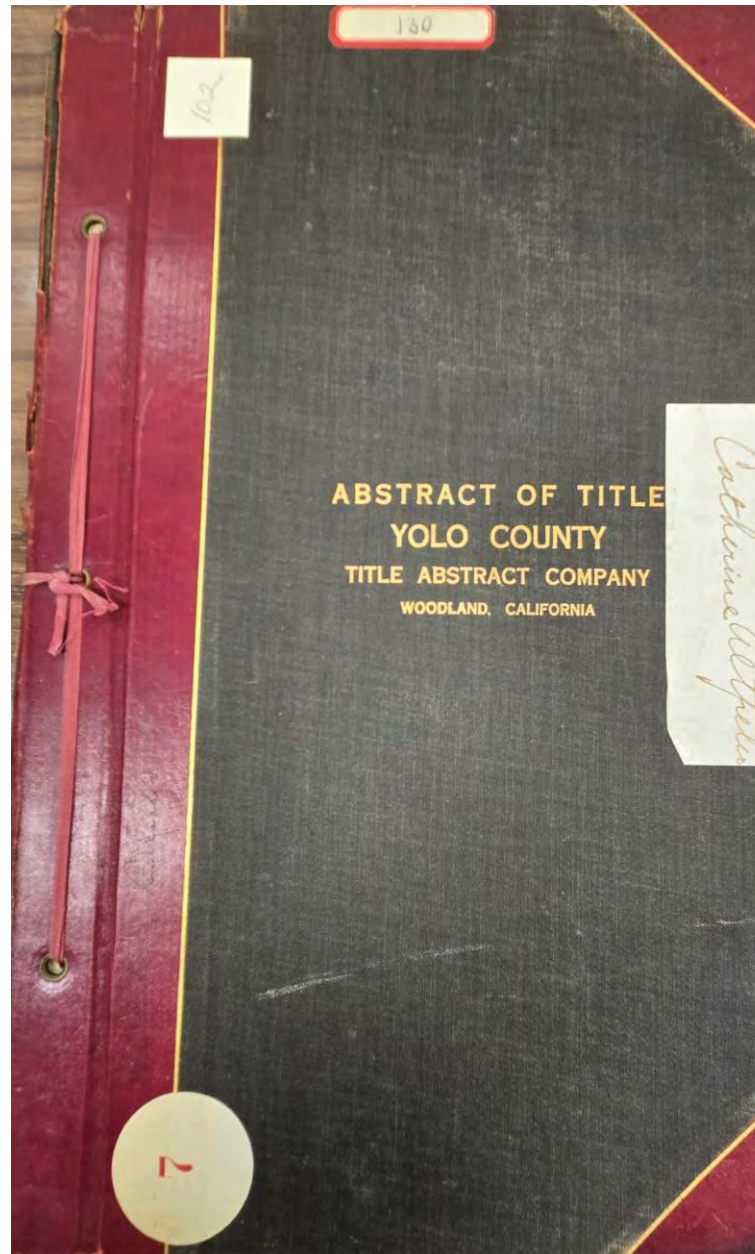
January 29<sup>th</sup>, 1924

By T. G. Hughes, Searcher of Records  
D-5807





**Abstract of Title to**  
Lots 1 and 2 and the East 12 feet of Lot 3,  
Block "B" of Frederick's Addition to the  
Town of Woodland  
**Made for H. S. Joslyn**  
January 4<sup>th</sup>, 1905  
**By Yolo County Title Abstract Company**  
D-5808





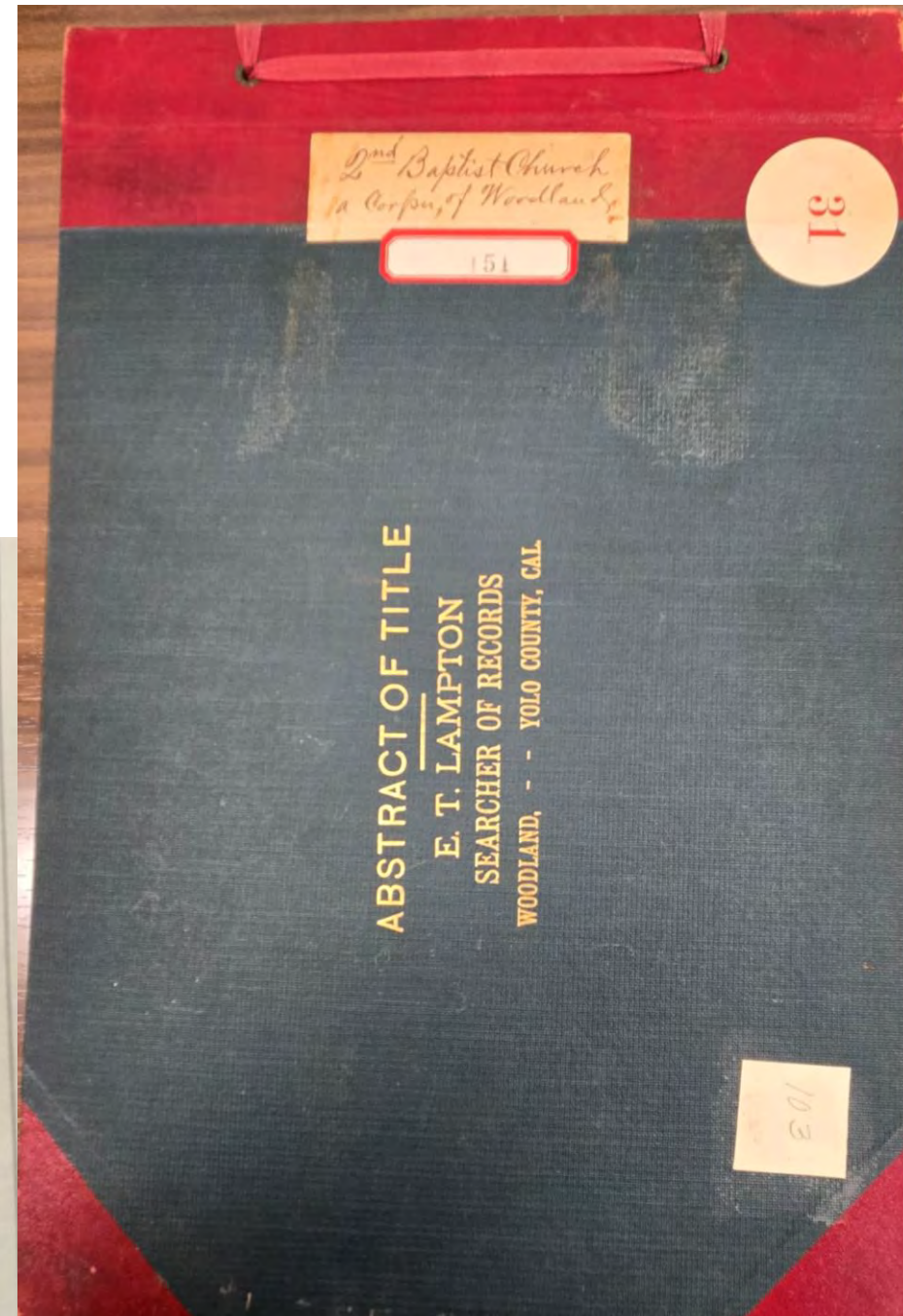
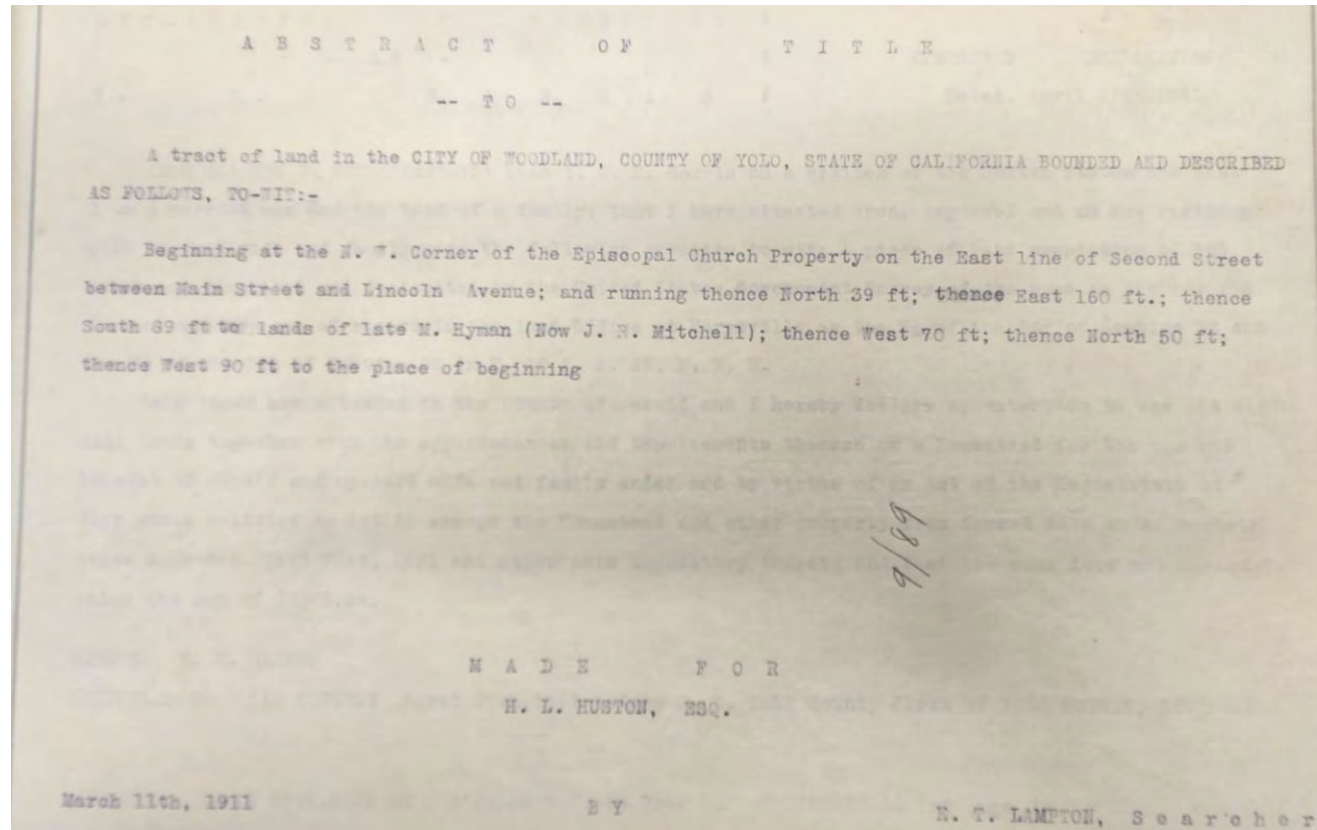
## Abstract of Title to

Beginning at the N. W. Corner of the Episcopal Church Property on the East line of Second Street between Main Street and Lincoln Avenue; and running thence North 39 ft; thence East 160 ft.; thence South 89 ft to land of late M. Hyman (Now J. R. Mitchell); thence West 70 ft; thence North 50 ft; thence West 90 ft to the place of beginning

**Made for** H. L Huston, ESQ

March 11<sup>th</sup>, 1911

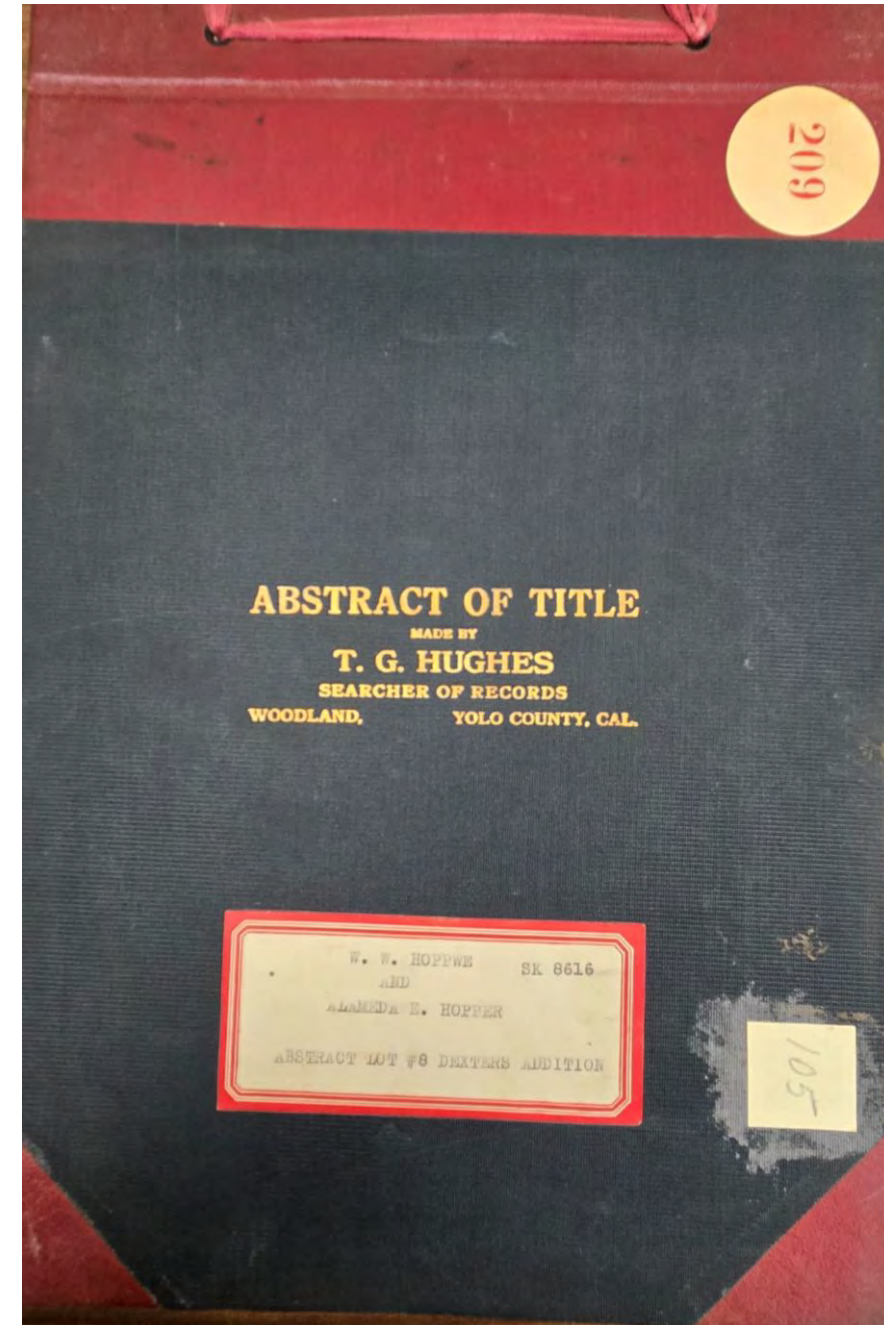
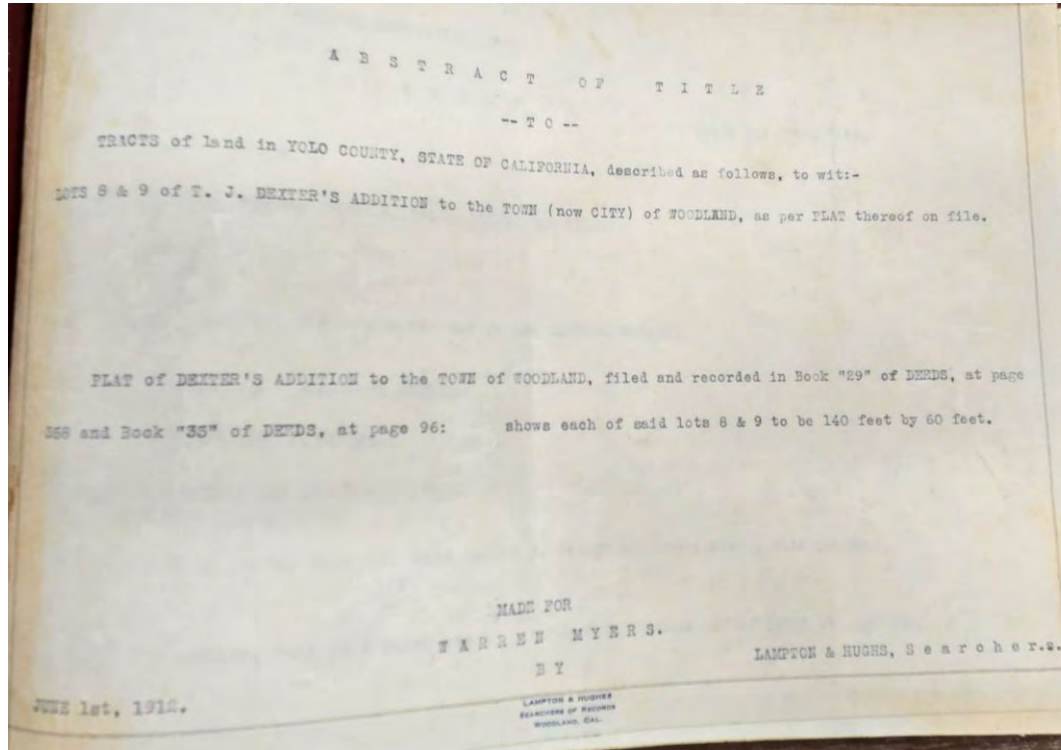
**By** E. T. Lampton, Searcher  
D-5809





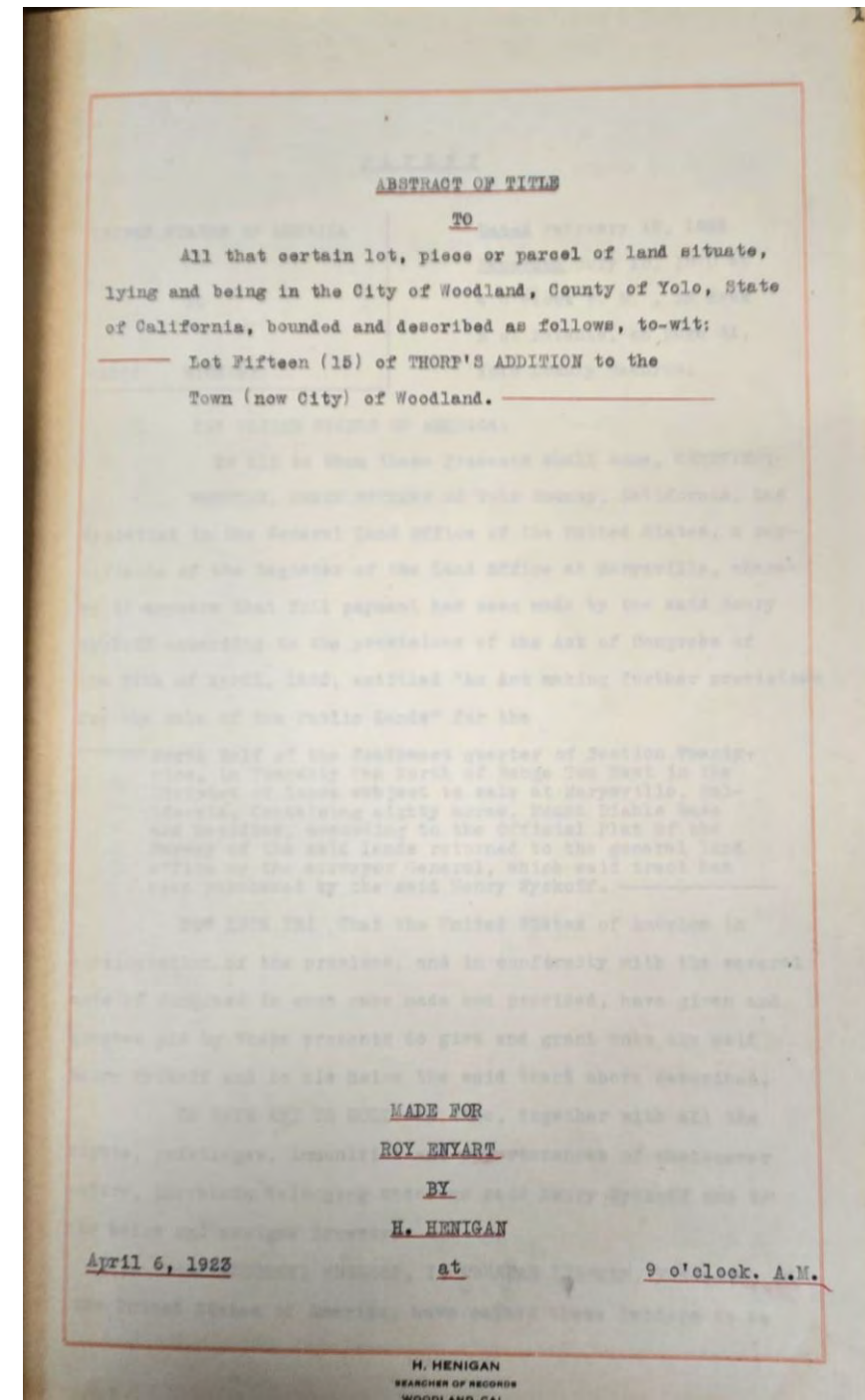
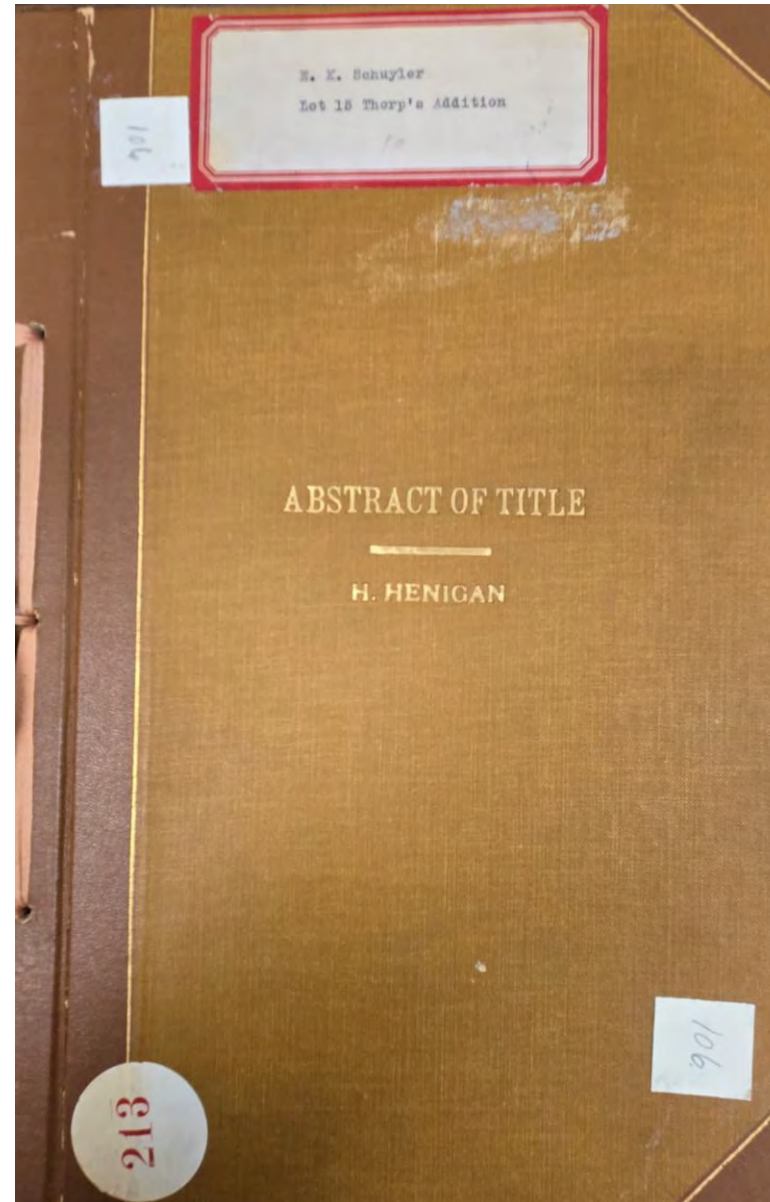
**Abstract of Title to**  
Plat of DEXTER's ADDITION to the TOWN OF WOODLAND, filed and recorded in  
Book "29" of DEEDS, at page 358 and Book "33" of DEEDS, at page 96: shows each of  
said lots 8 & 9 to be 140 feet by 60 feet.

**Made for** Warren Myers  
March 11<sup>th</sup>, 1911  
**By** Lampton & Hughes, Searchers  
D-5810



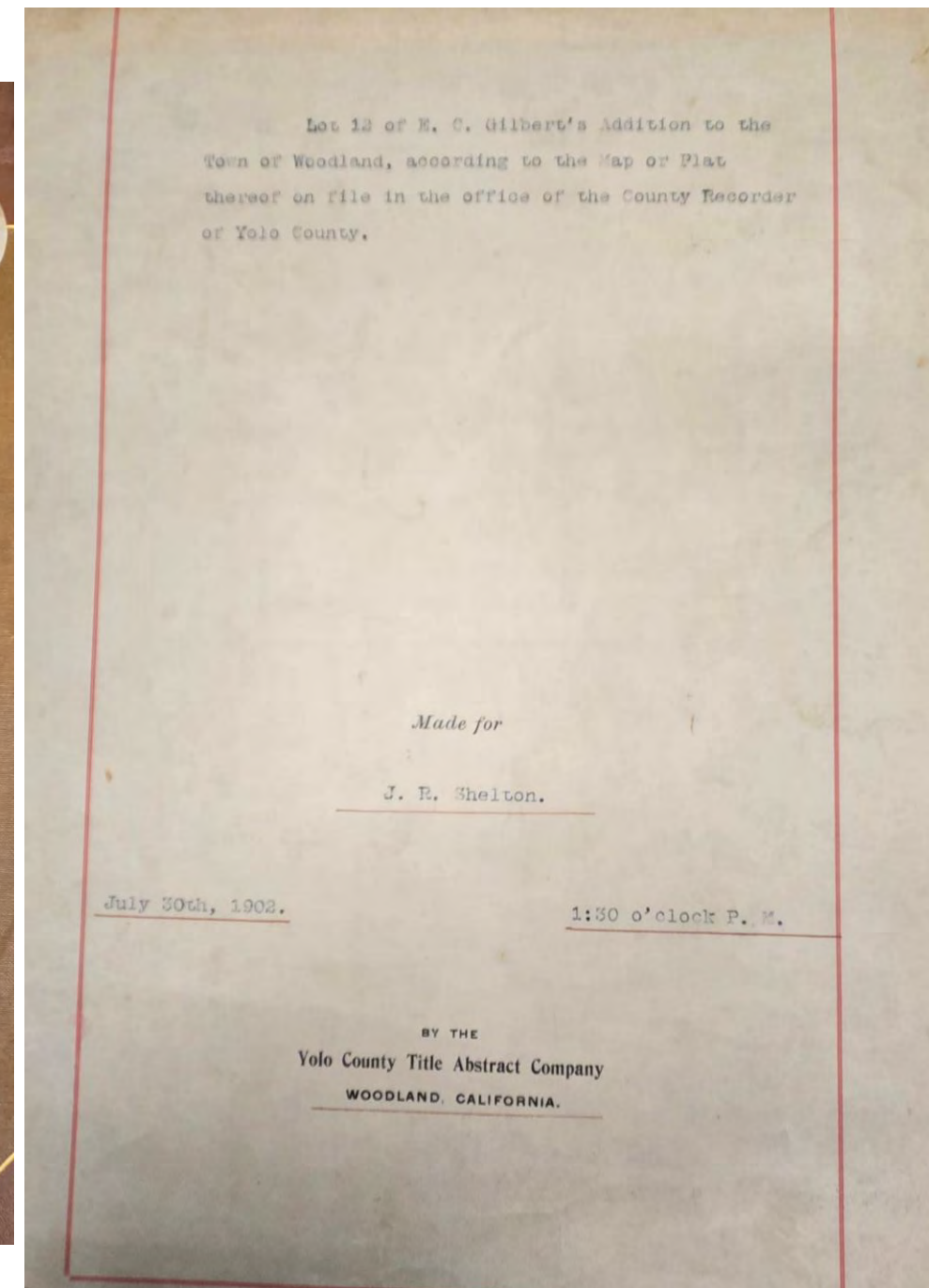
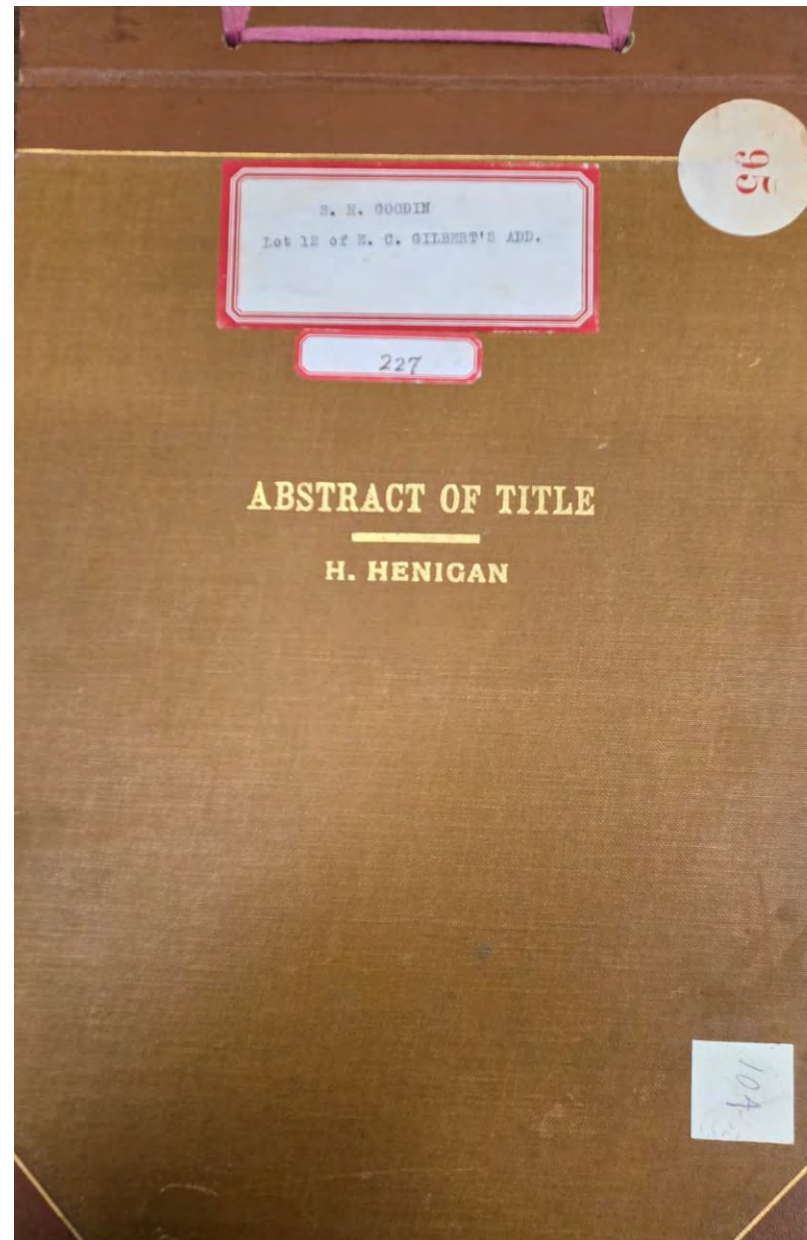


**Abstract of Title to**  
**Lot Fifteen (15) of THORP's**  
**ADDITION to the Town (now**  
**City) of Woodland**  
**Made for Roy Enyart**  
**April 6, 1923**  
**By H. Henigan**  
**D-5811**



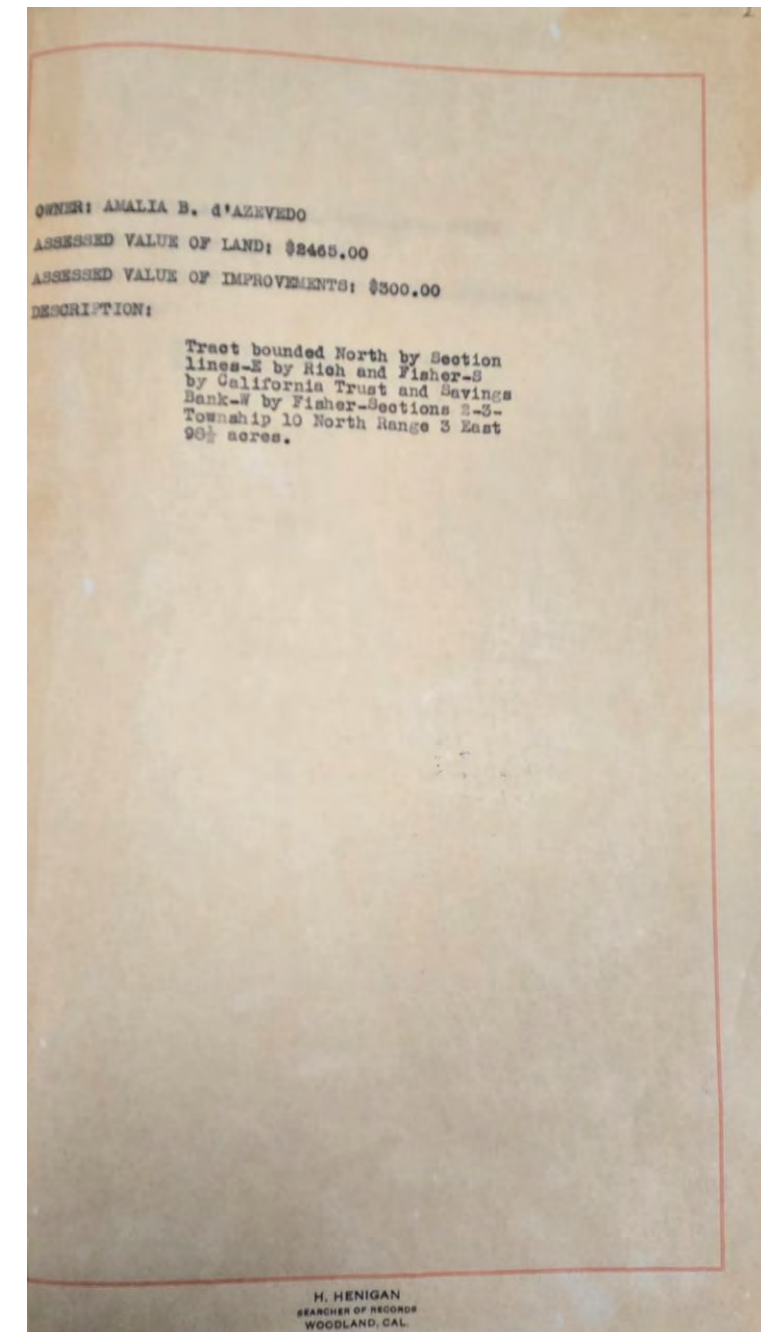
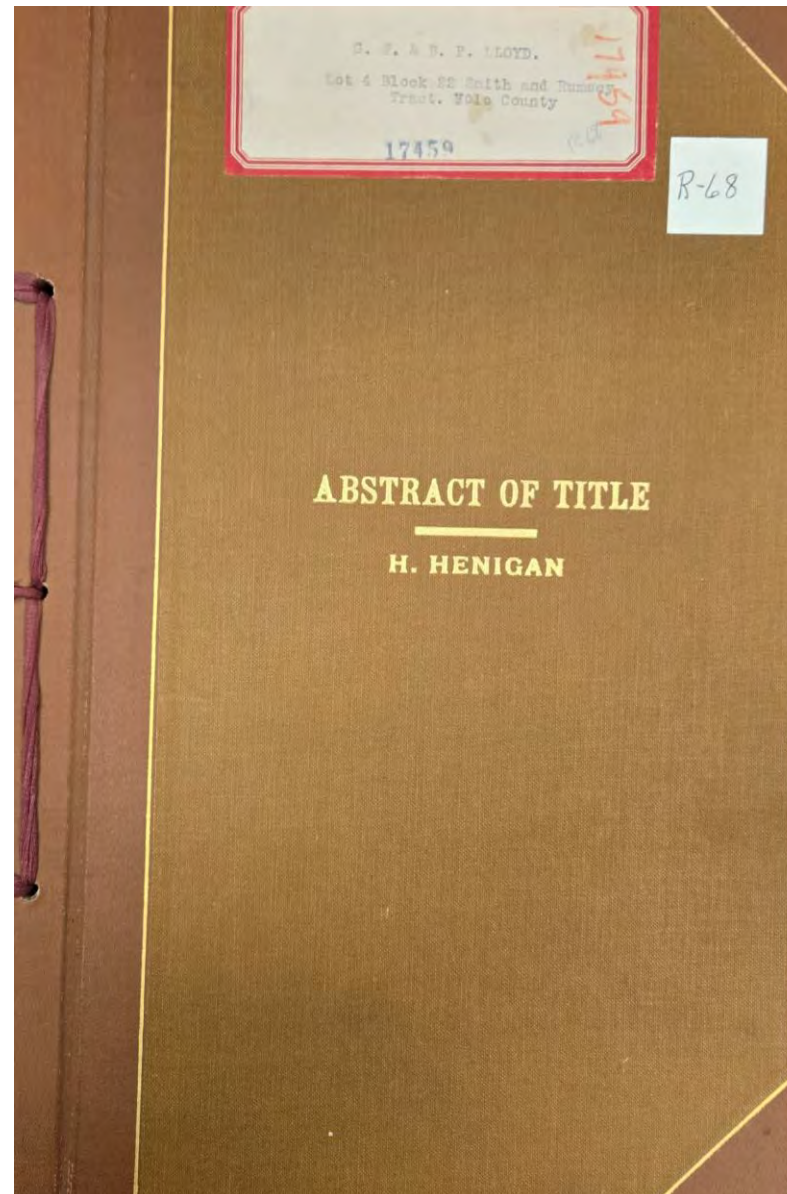


**Abstract of Title to**  
Lot 12 of E. C. Gilbert's Addition  
to the Town of Woodland,  
according to the Map or Plat  
thereof on file in the office of the  
County Recorder of Yolo County  
**Made for J. R. Shelton**  
July 30<sup>th</sup>, 1902  
**By Yolo County Title Abstract**  
Company  
D-5812



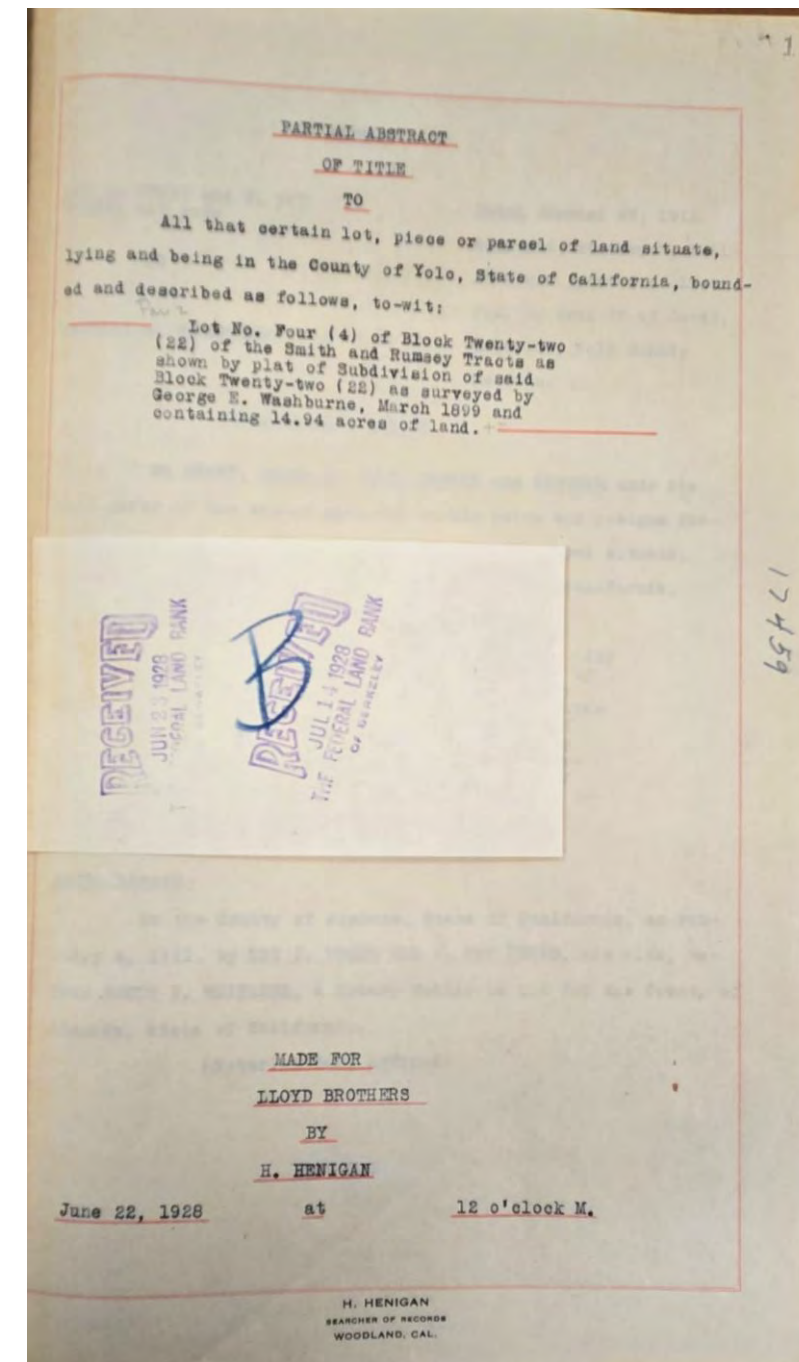
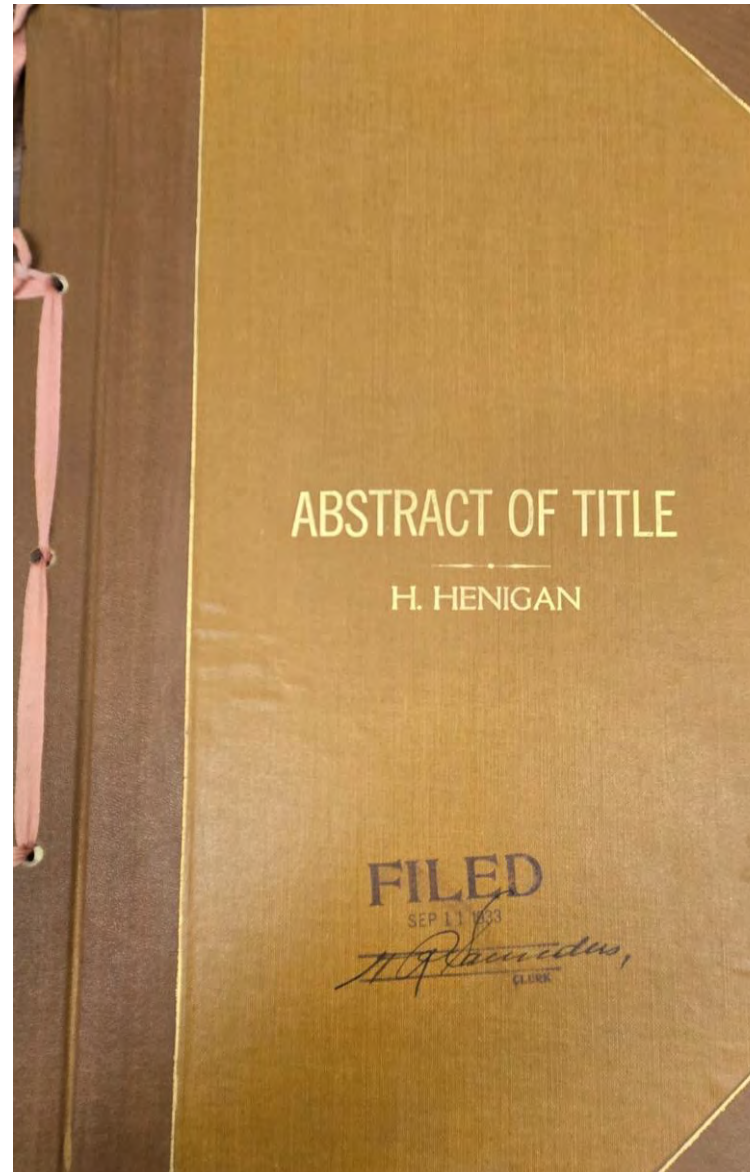


**Abstract of Title to**  
Tract bounded North by Section  
lines- E by Rich and Fisher- S by  
California Trust and Savings Bank  
– W Fisher- Sections 2-3 Township  
10 North Range 3 East 98 ½ acres.  
**Made for** Amalia B. d'Azevedo  
**By** H. Henigan  
D-5818a





**Abstract of Title to**  
Lot No. Four (4) of Block Twenty-  
two (22) of the Smith and Rumsey  
Tracts as shown by plat of  
Subdivision of said Block Twenty-  
two (22) as surveyed by George E.  
Washburne, March 1899 and  
containing 14.94 acres of land.  
**Made for Lloyd Brother**  
June 22, 1928  
**By H. Henigan**  
D-5820





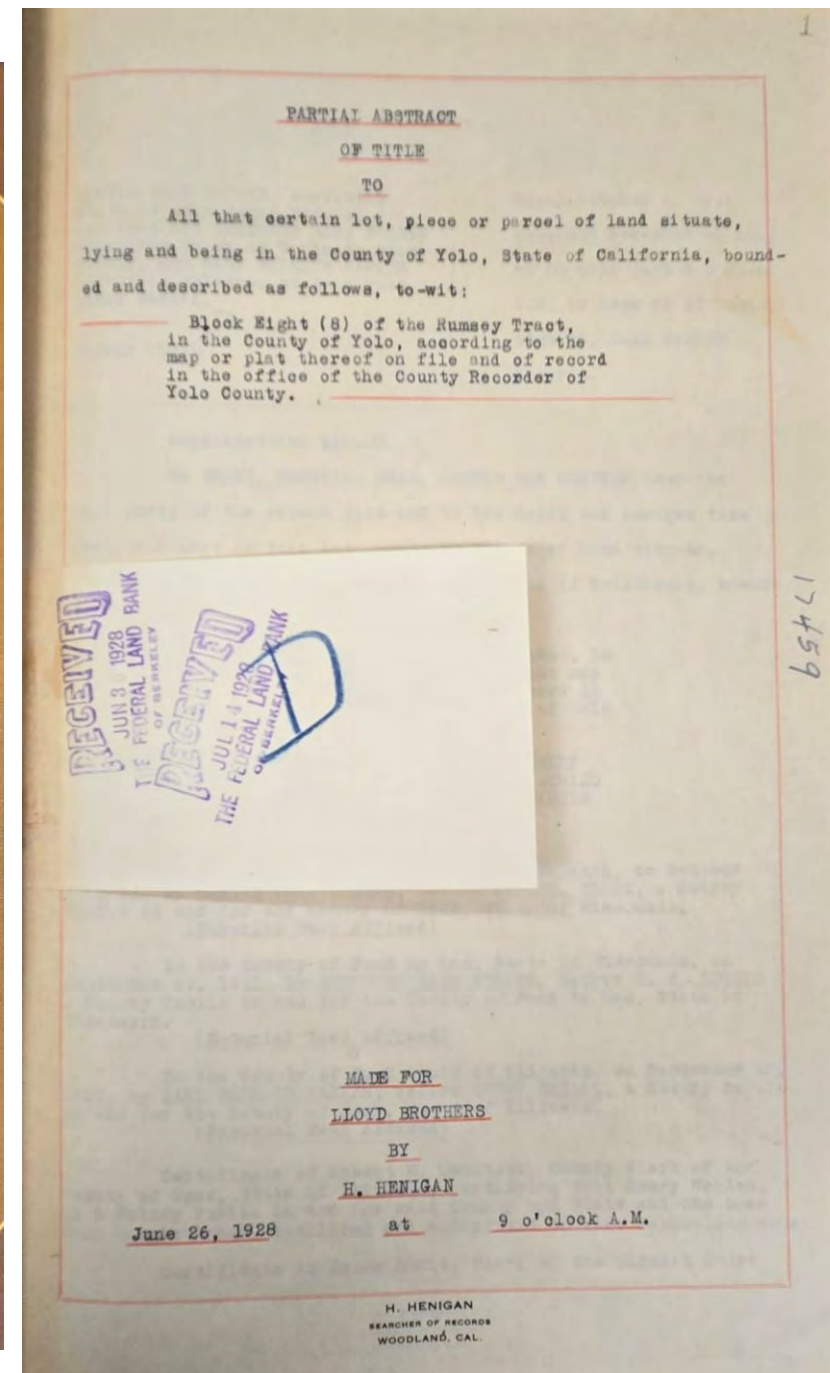
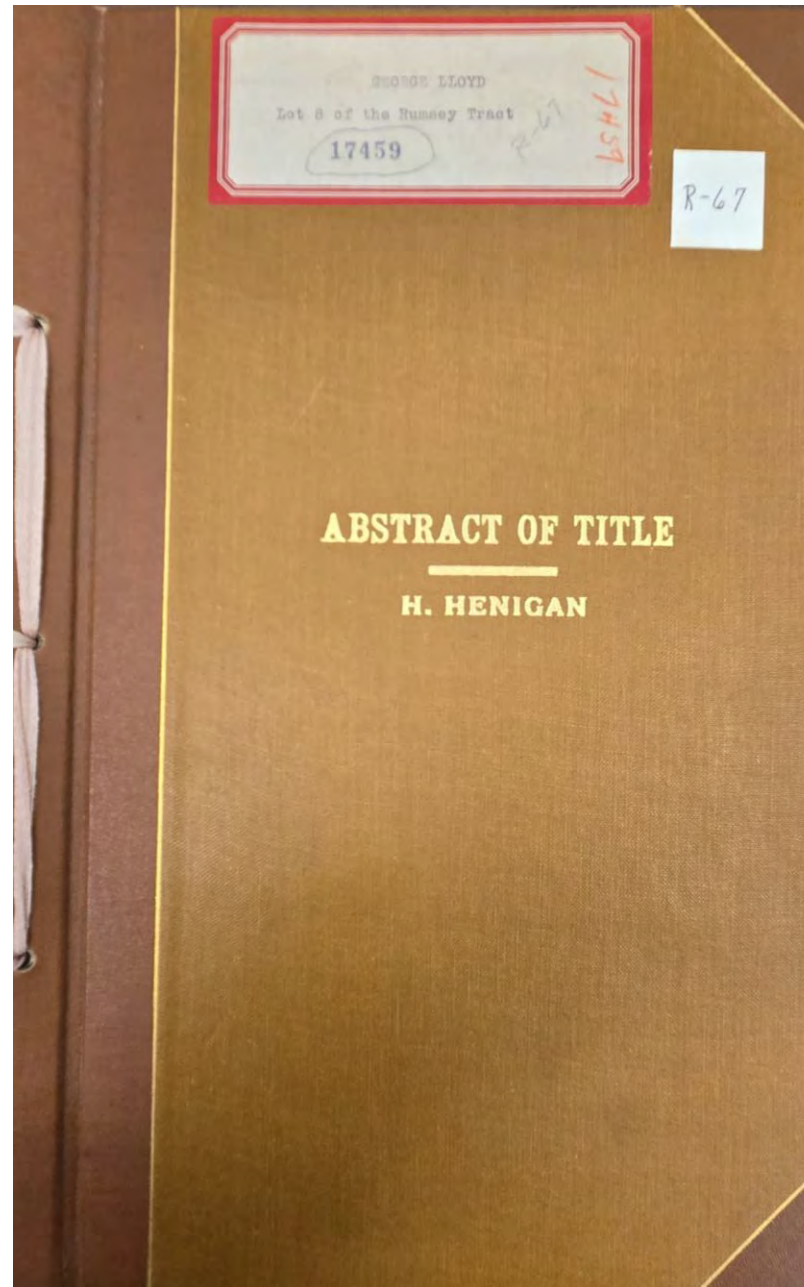
**Abstract of Title to**  
**Block Eight (8) of the Rumsey**  
**Tract, in the County of Yolo,**  
**according to the map or plat thereof**  
**on file and of record in the office of**  
**the County Recorder of Yolo**  
**County.**

**Made for Lloyd Brothers**

**June 26, 1928**

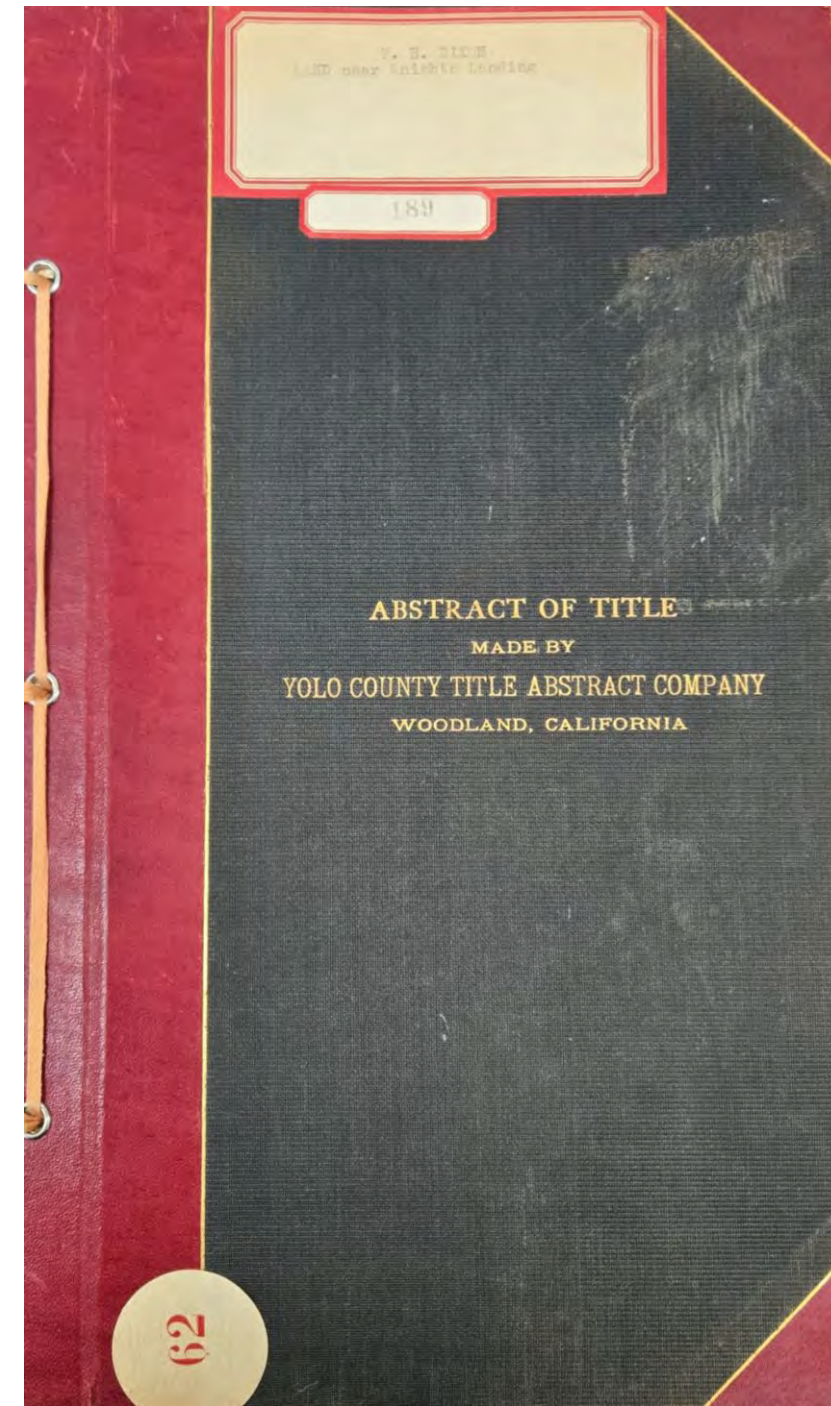
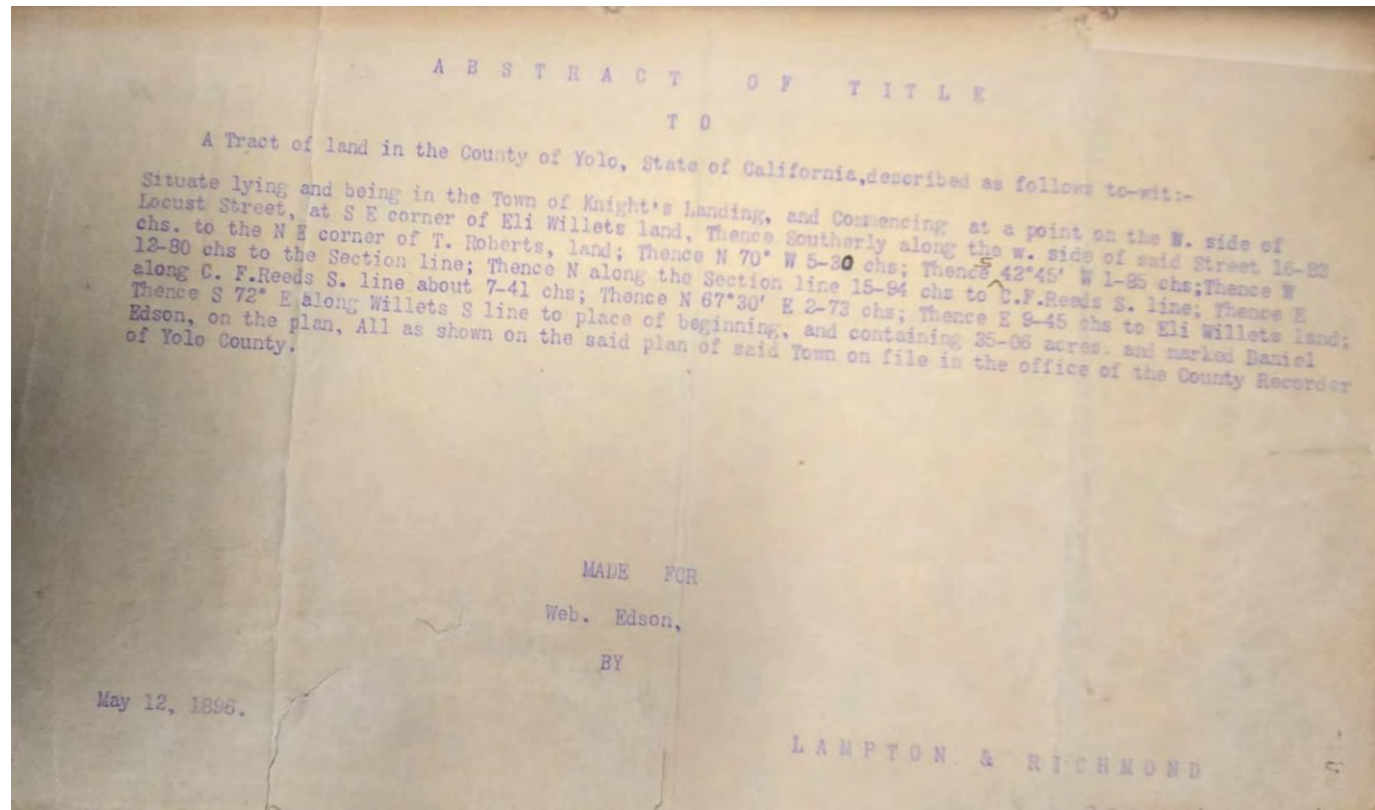
**By H. Henigan**

**D-5821**



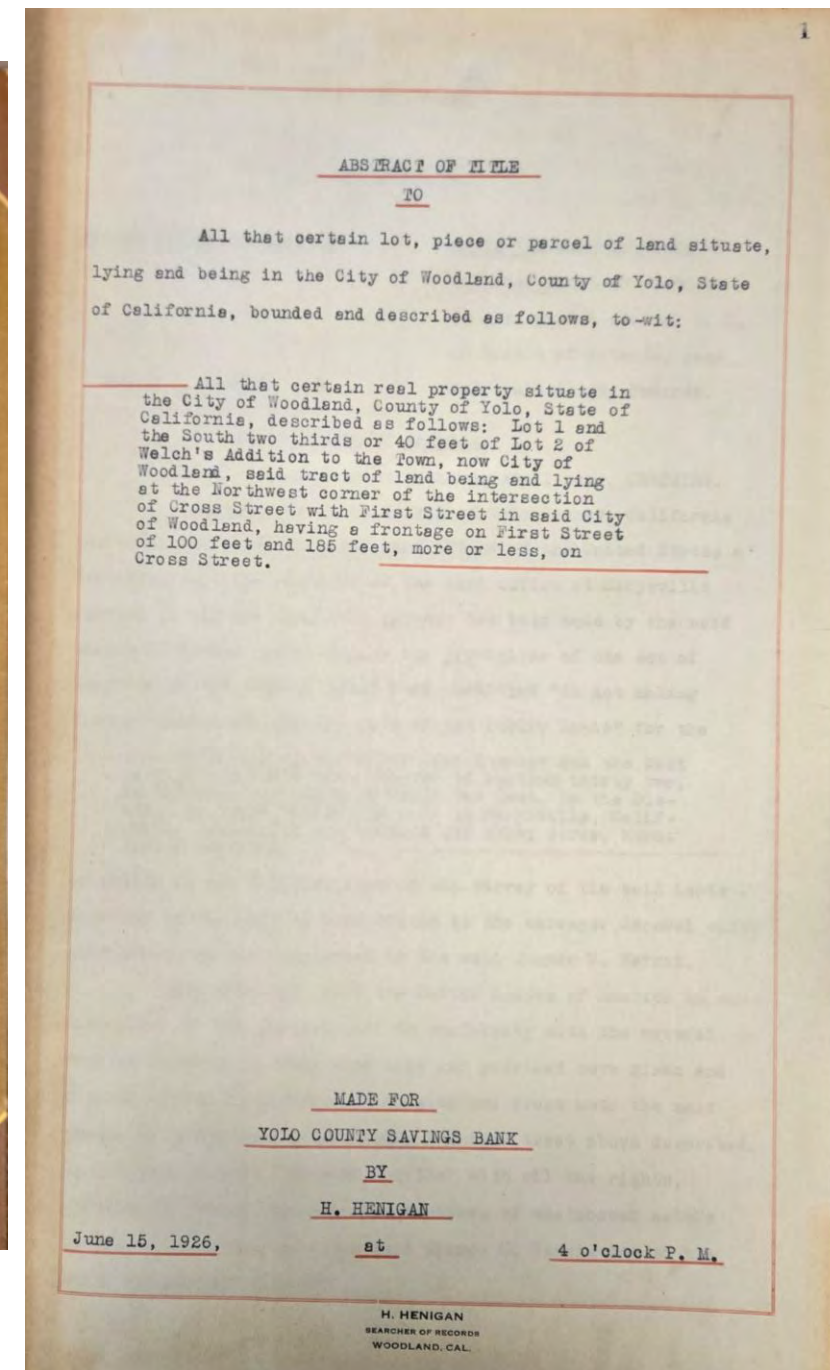
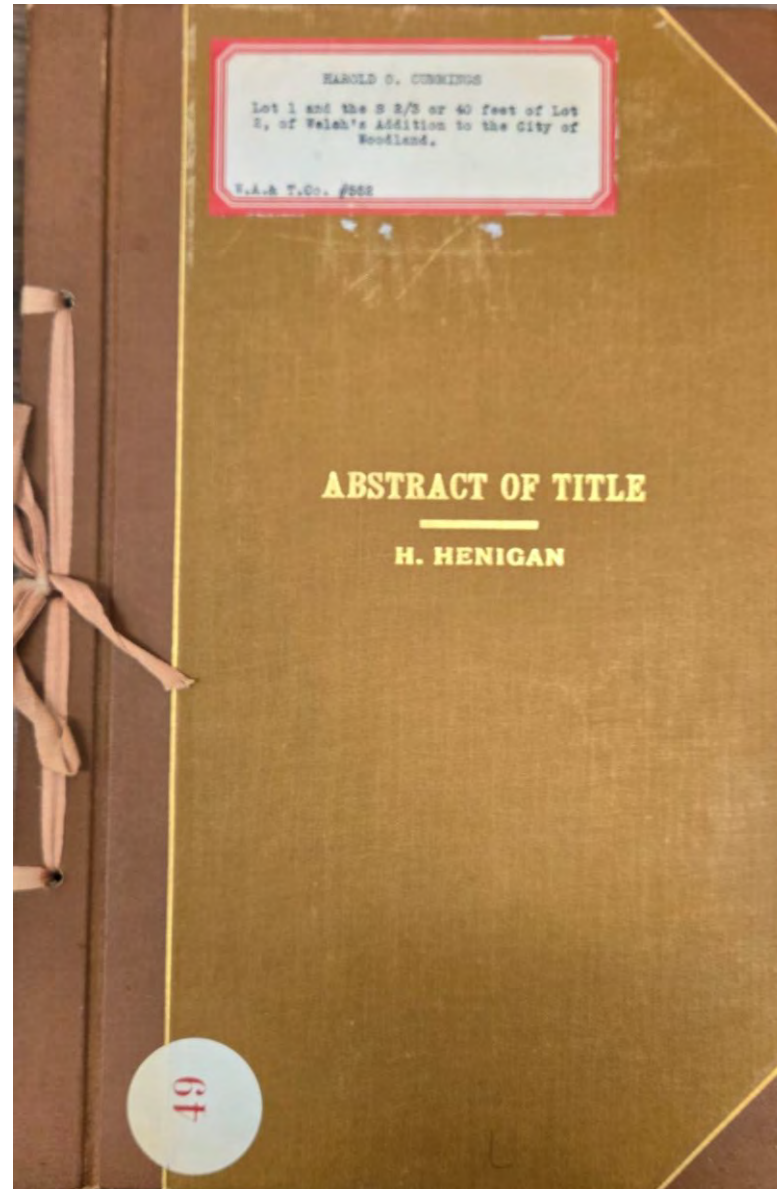


**Abstract of Title to**  
(see image)  
**Made for Web Edson**  
May 12, 1896  
**By Lampton and Richmond**  
D-5822





**Abstract of Title to**  
Lot 1 and the South two thirds or 40 feet  
of Lot 2 of Welch's Addition to the  
Town, now City of Woodland, said tract  
of land being and lying at the Northwest  
corner of the intersection of Cross Street  
with First Street in said City of  
Woodland, having a frontage on First  
Street of 100 feet and 185 feet, more or  
less, on Cross Street  
**Made for** Yolo County Savings Bank  
June 15, 1926  
**By** H. Henigan  
D-5823





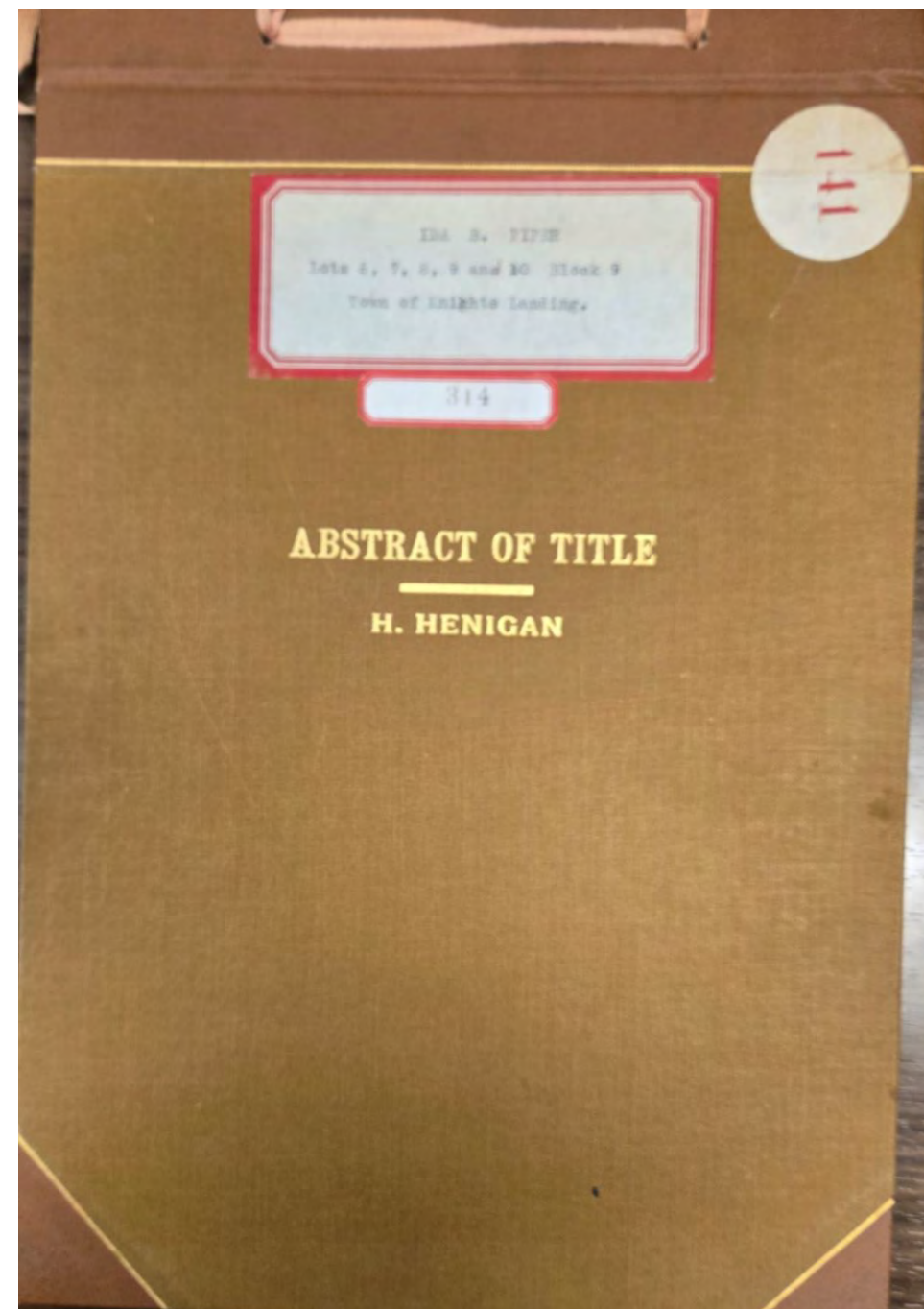
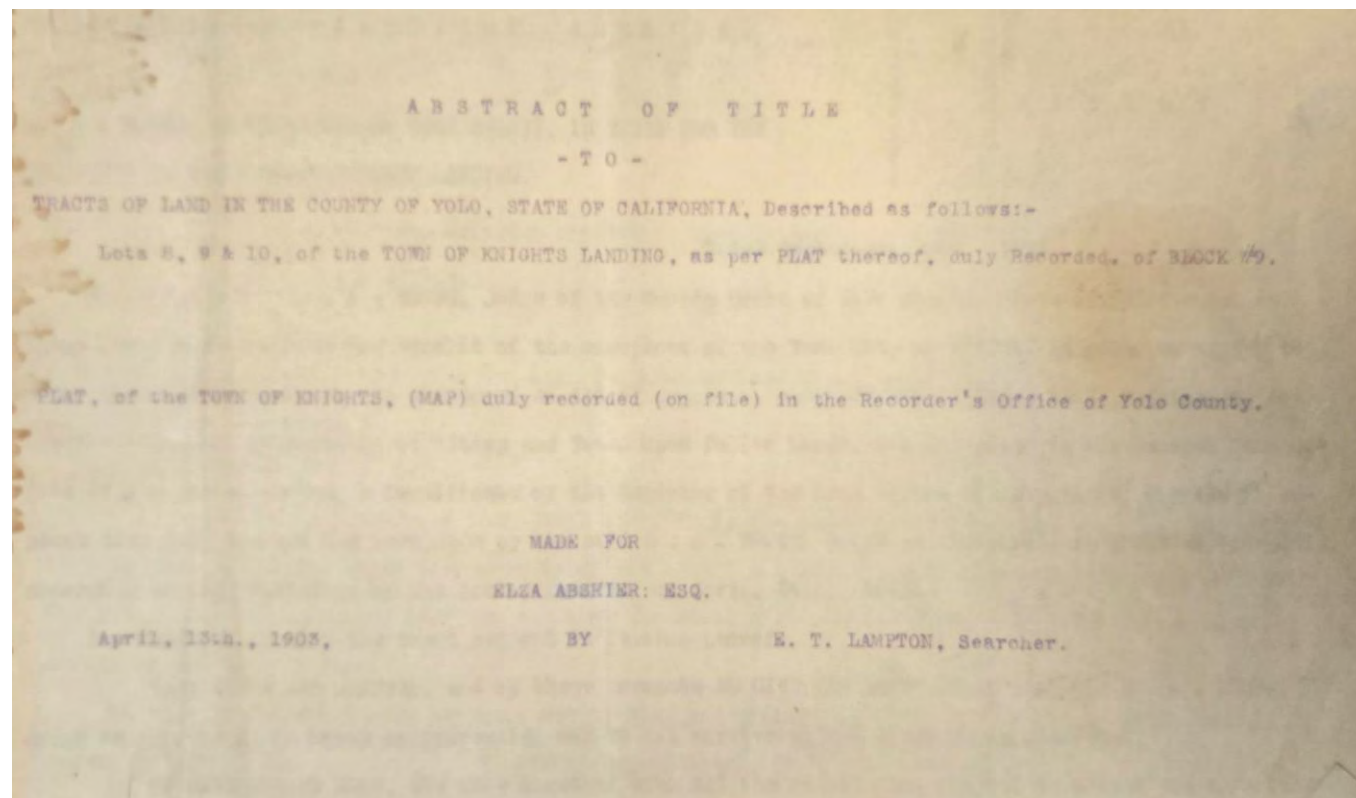
**Abstract of Title** to  
Lots 8, 9 & 10, of the TOWN OF KNIGHTS LANDING, as per PLAT thereof, only  
Recorded, of BLOCK #9. PLAT, of the TOWN OF KNIGHTS, (MAP) duly recorded  
(on file) in the Recorder's Office of Yolo County

**Made for** Elza Abshier, ESQ

April 13, 1903

**By** E. T. Lampton

D-5824





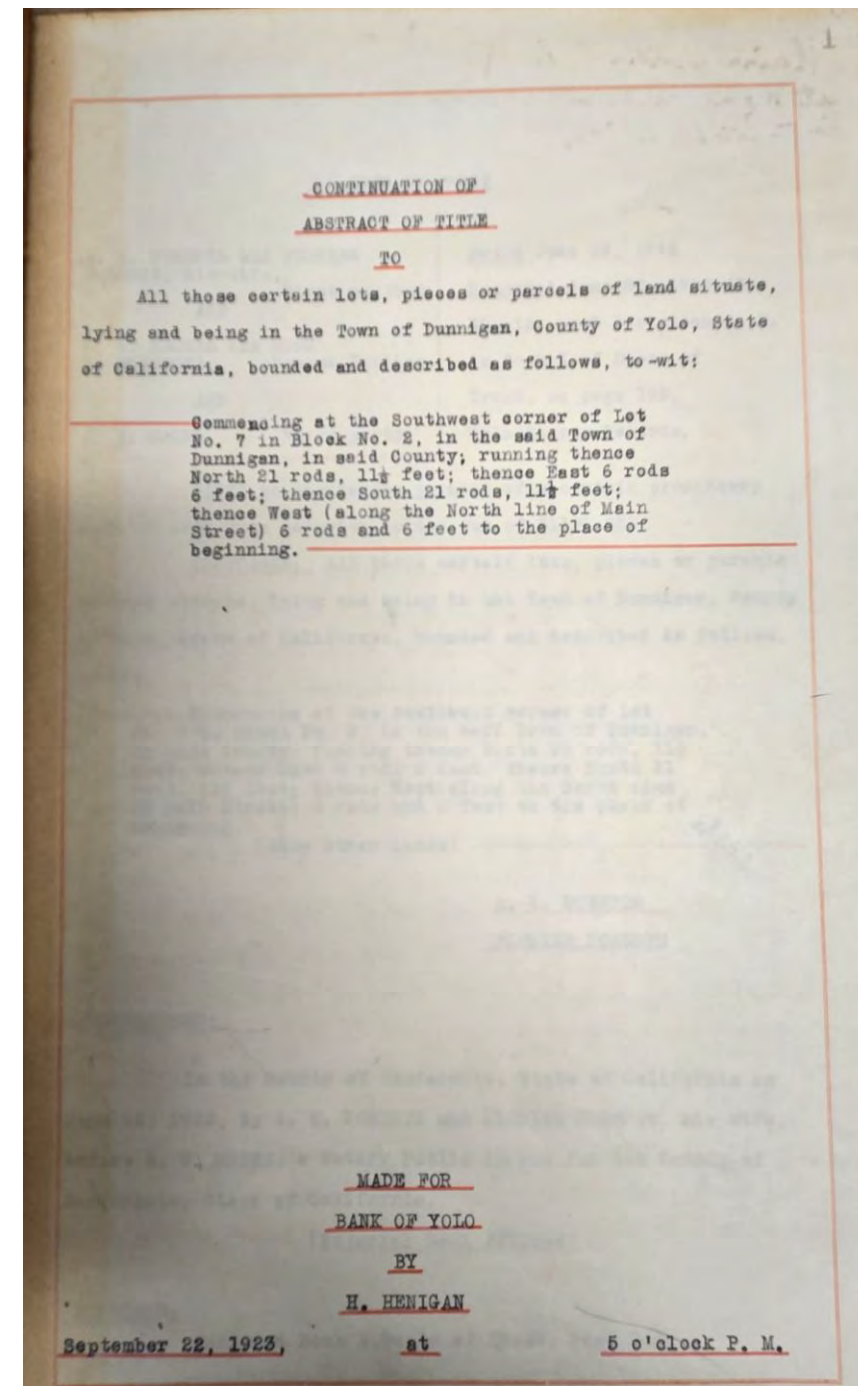
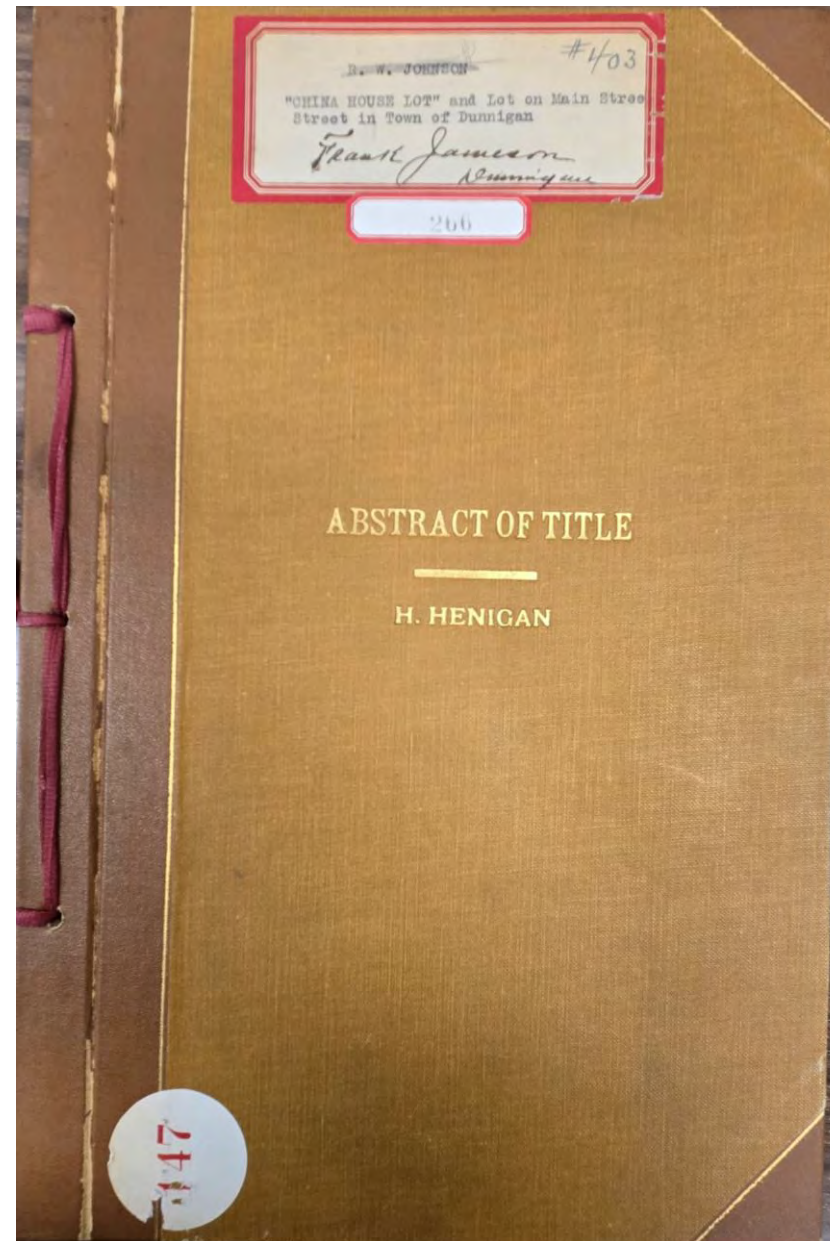
**Abstract of Title to**  
Commencing at the Southwest corner of  
Lot No. 7 in Block No. 2, in the said  
Town of Dunnigan, in said County;  
running thence North 21 rods, 11 ½  
feet; thence East 6 rods 6 feet; thence  
South 21 rods, 11 ½ feet; thence West  
(along the north line of Main Street) 6  
rods and 6 feet to the place of beginning.

**Made for Bank of Yolo**

April 13, 1903

By H. Henigan

D-5825





**Abstract of Title** to  
Lot 7, of Block 5, of Range "C" of the  
Town of Davisville, as shown on the  
map of said town on file in the office of  
the County Recorder, County of Yolo, at

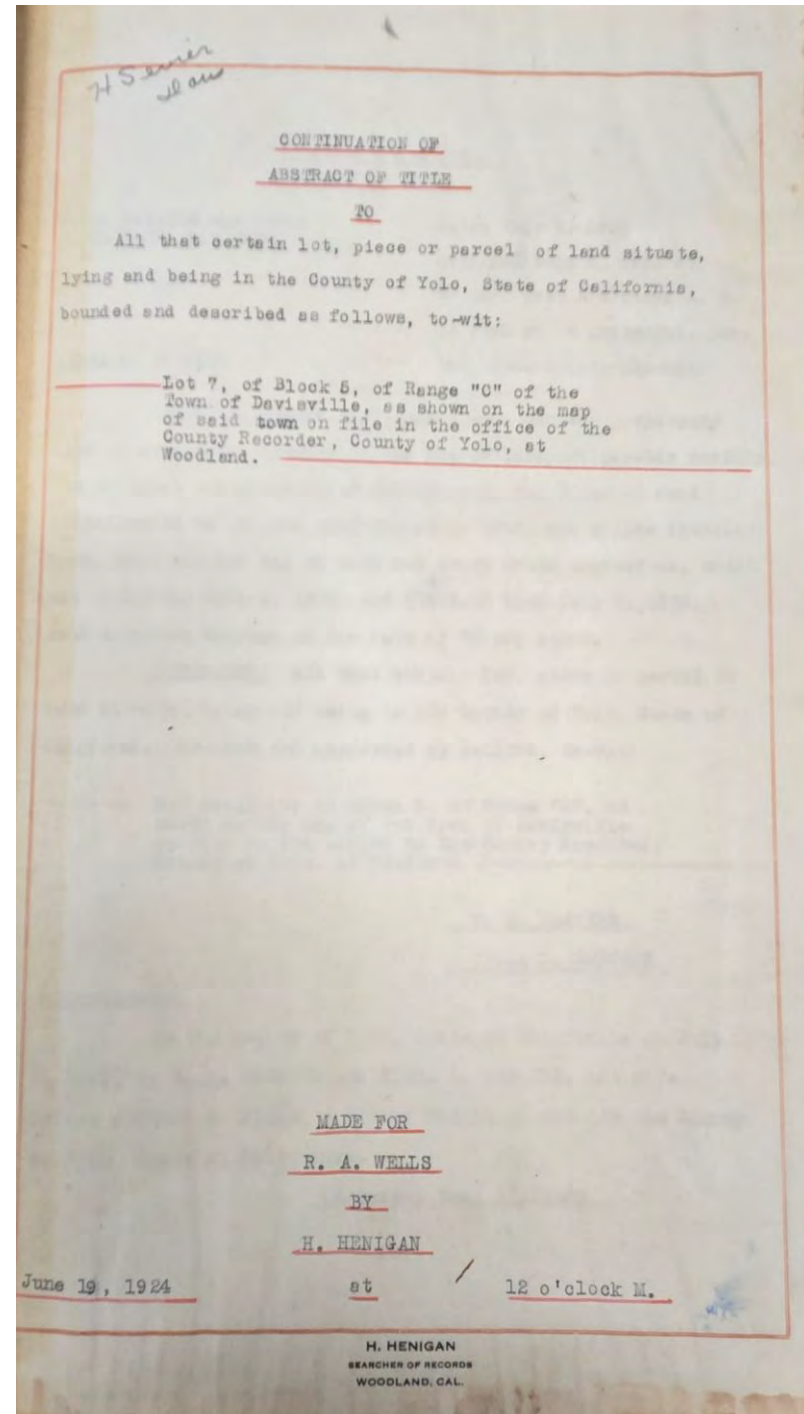
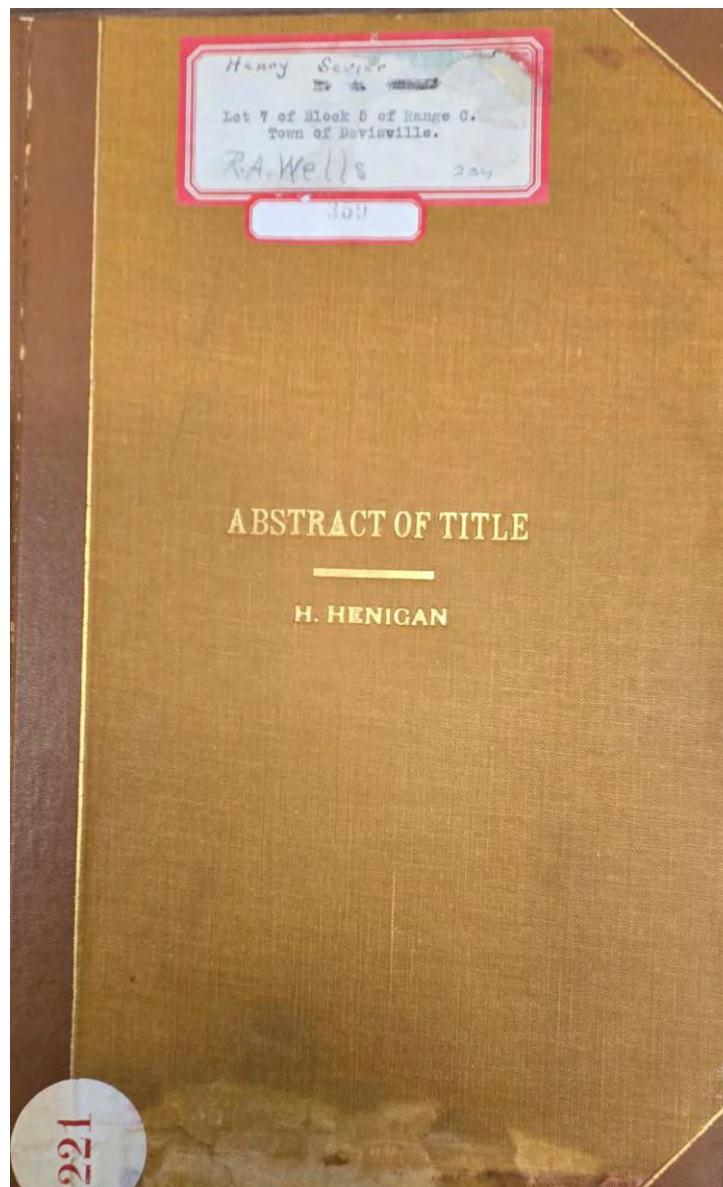
Woodland

**Made for R. A. Wells**

June 19, 1924

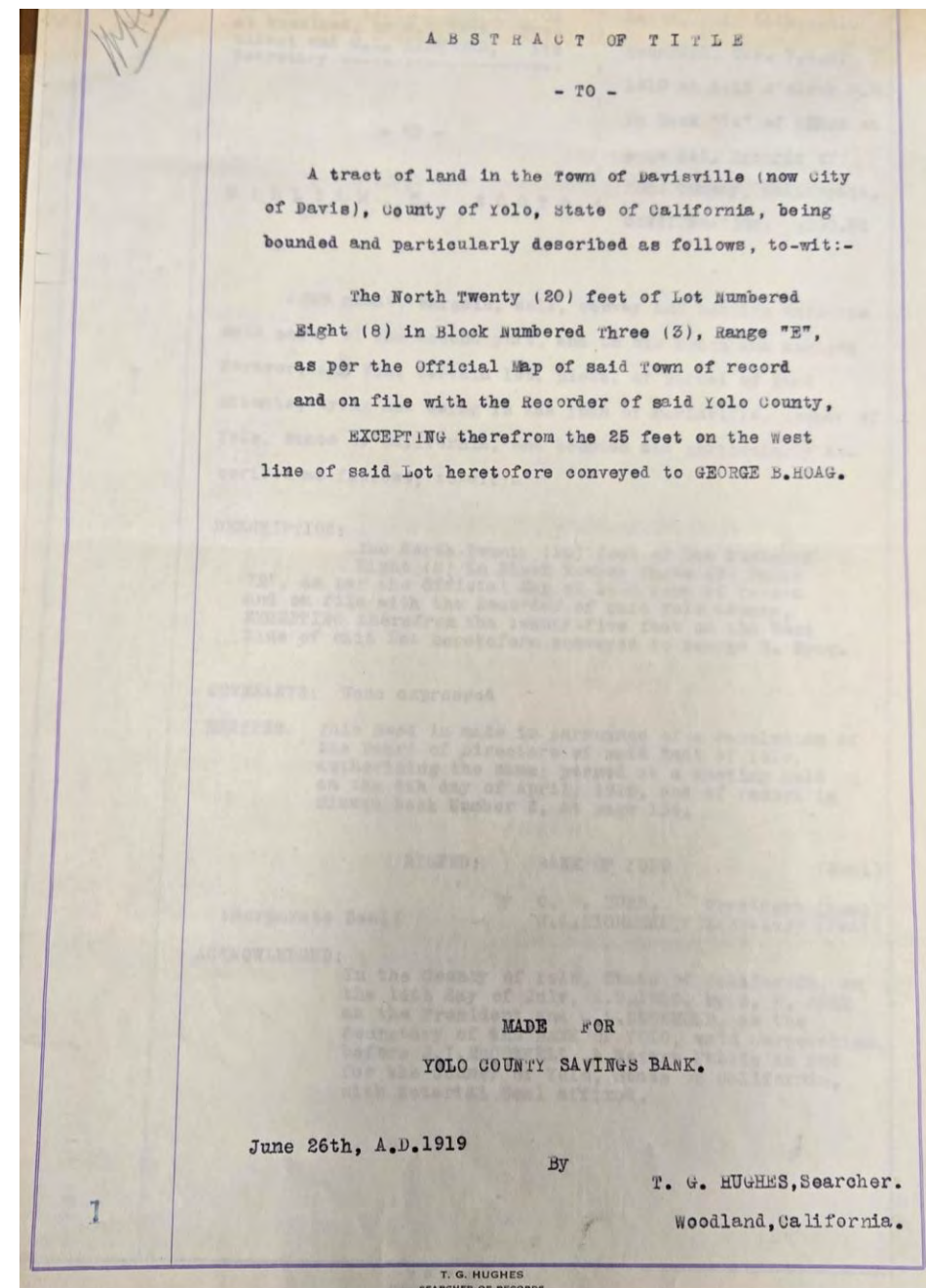
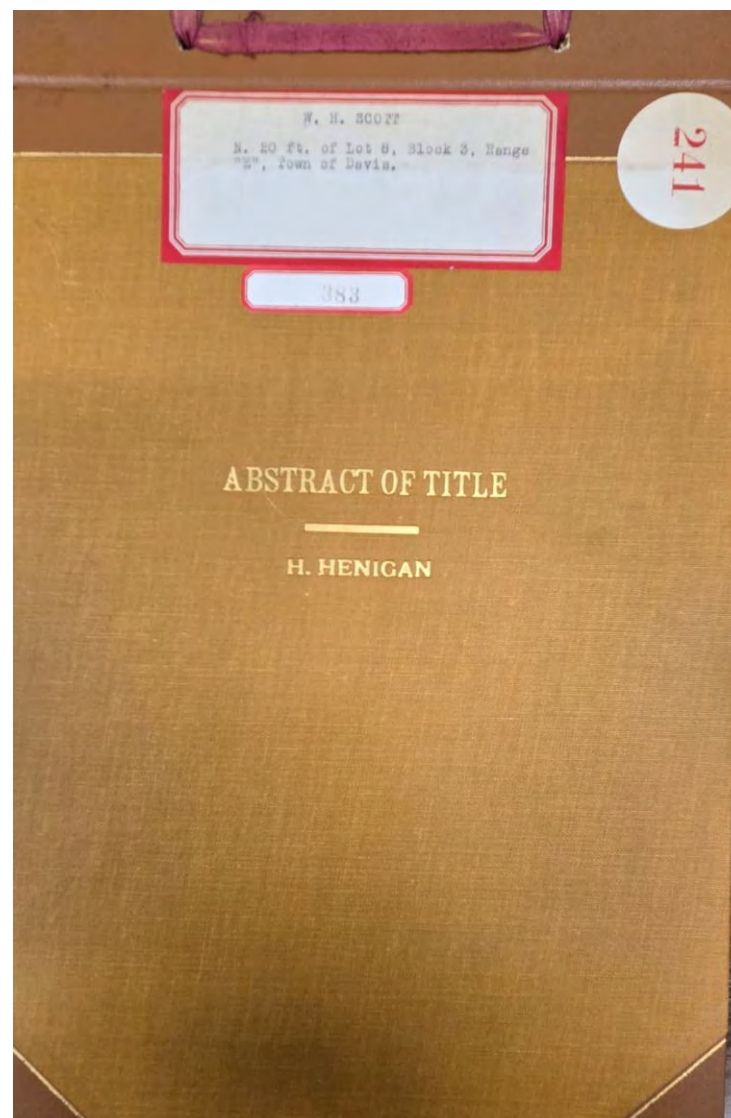
**By H. Henigan**

D-5826



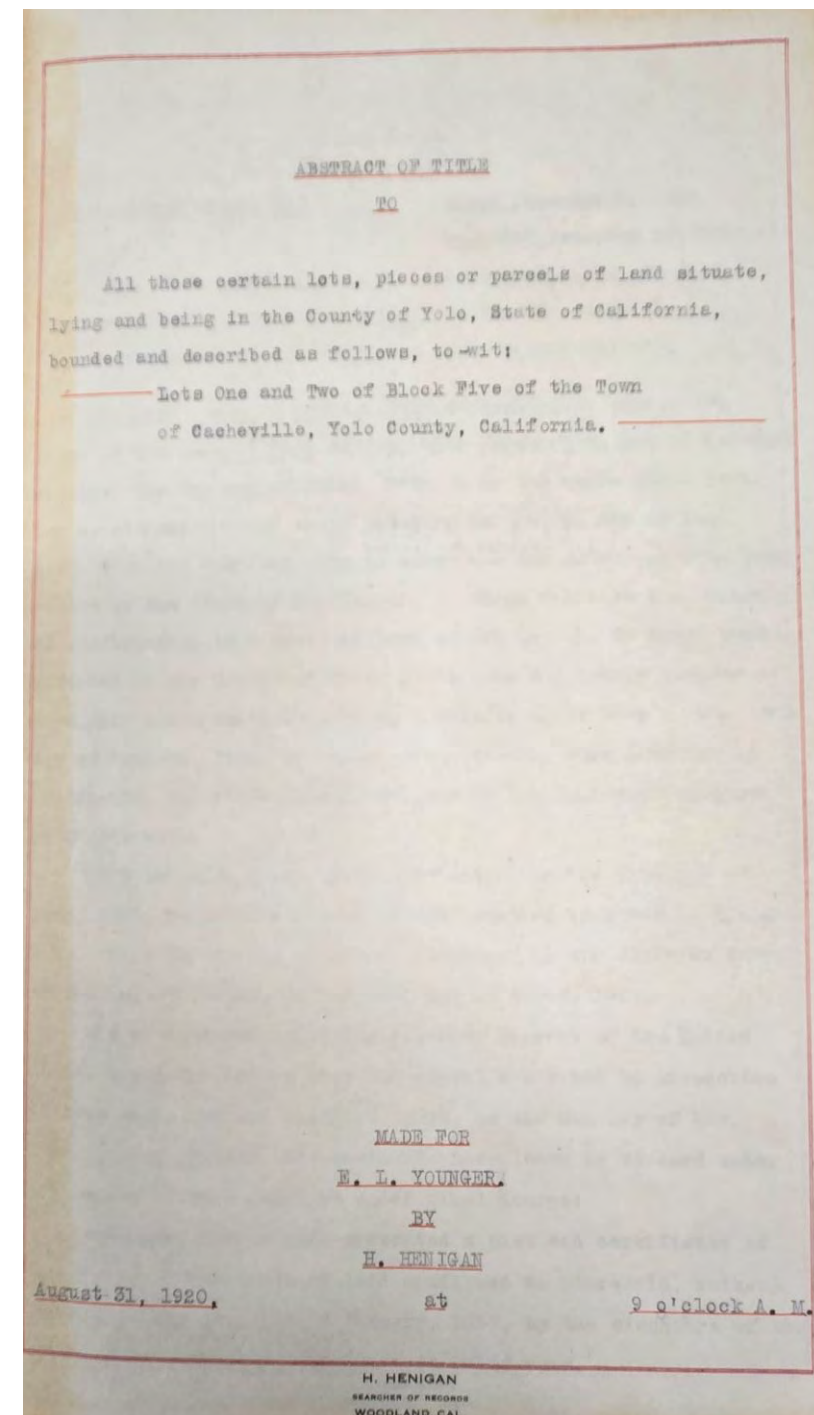
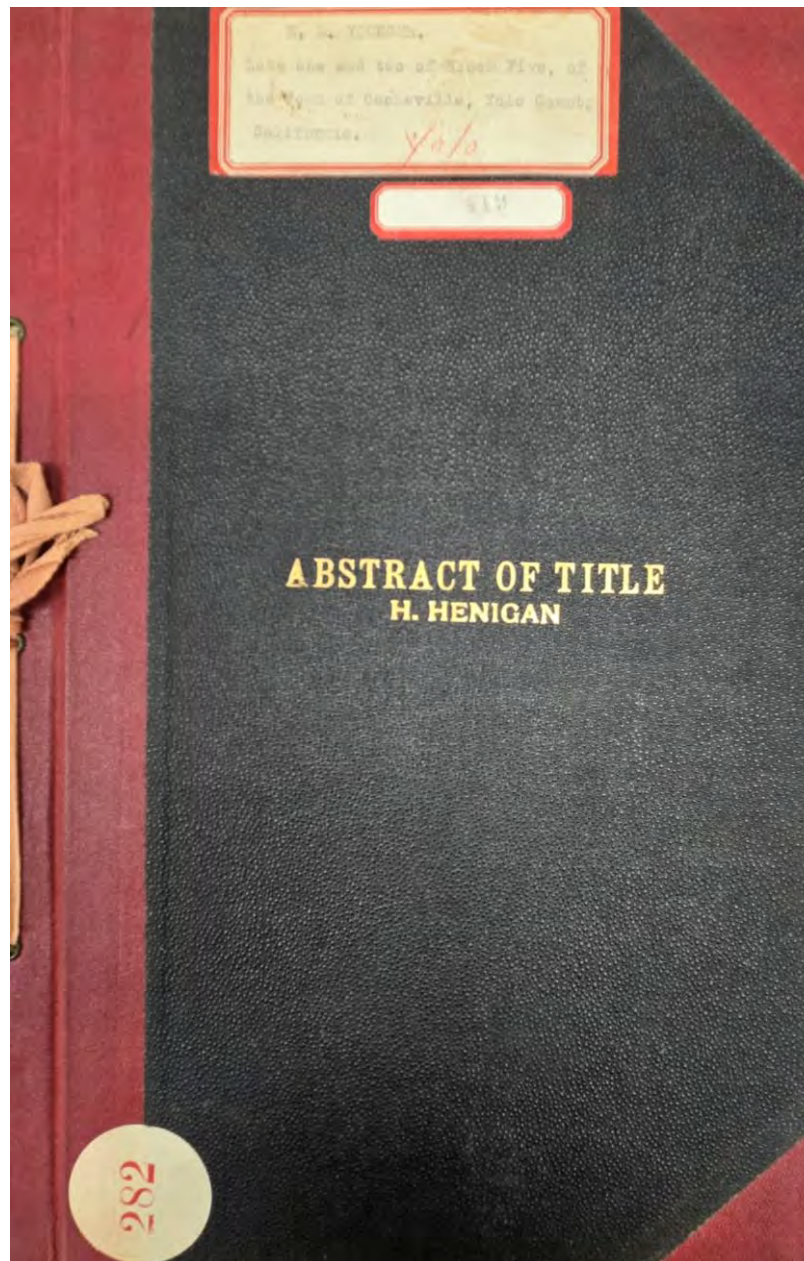


**Abstract of Title to**  
The North Twenty (20) feet of Lot  
Numbered Eight (8) in Block Numbered  
Three (3), Range "E", as per the  
Official Map of said Town of record and  
on file with the Recorder of said Yolo  
County, EXCEPTING therefrom the 25  
feet on the West line of said Lot  
heretofore conveyed to GEORGE B.  
HOAG.  
**Made for** Yolo County Savings Bank  
June 26<sup>th</sup>, 1919  
**By** T. G. HUGHES, Searcher  
D-5827



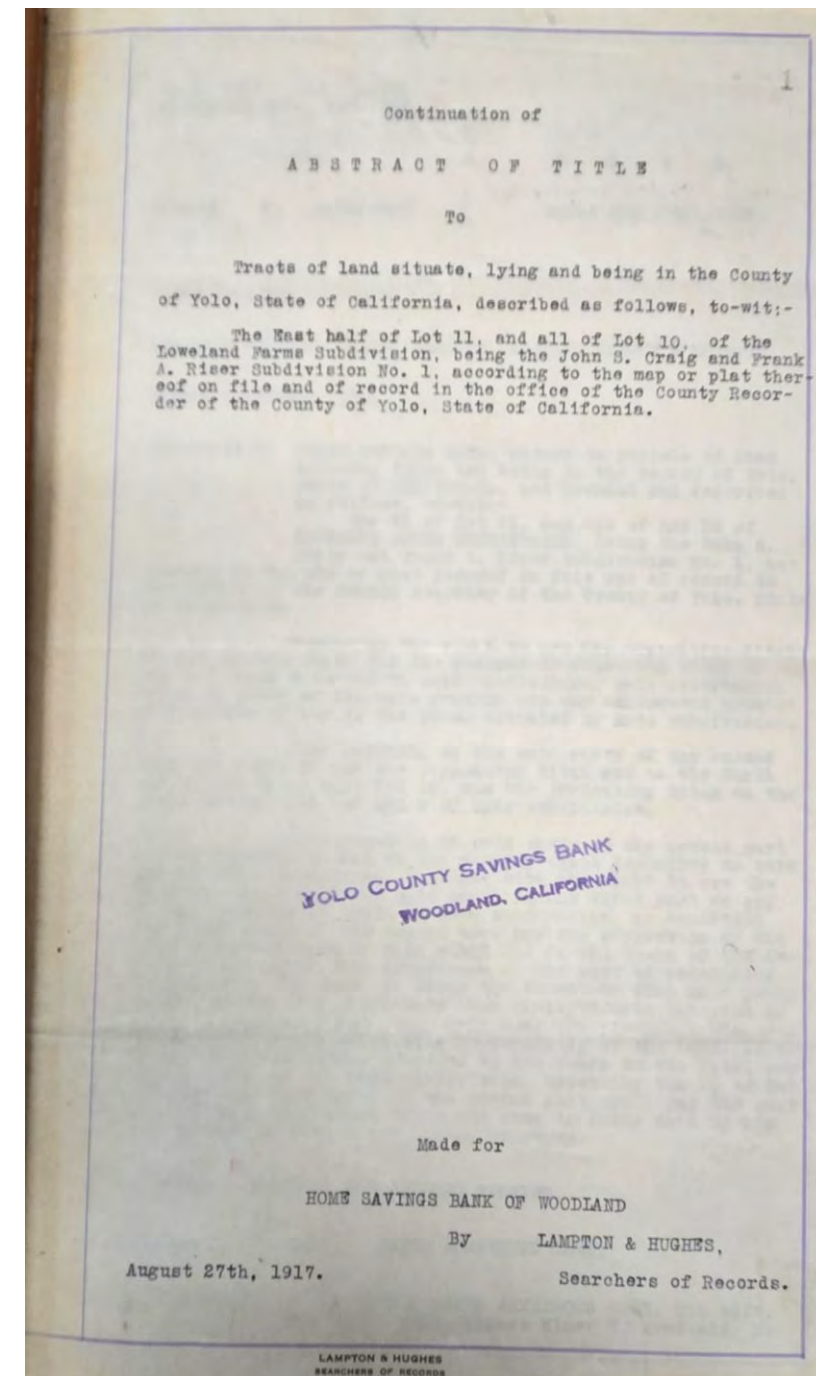
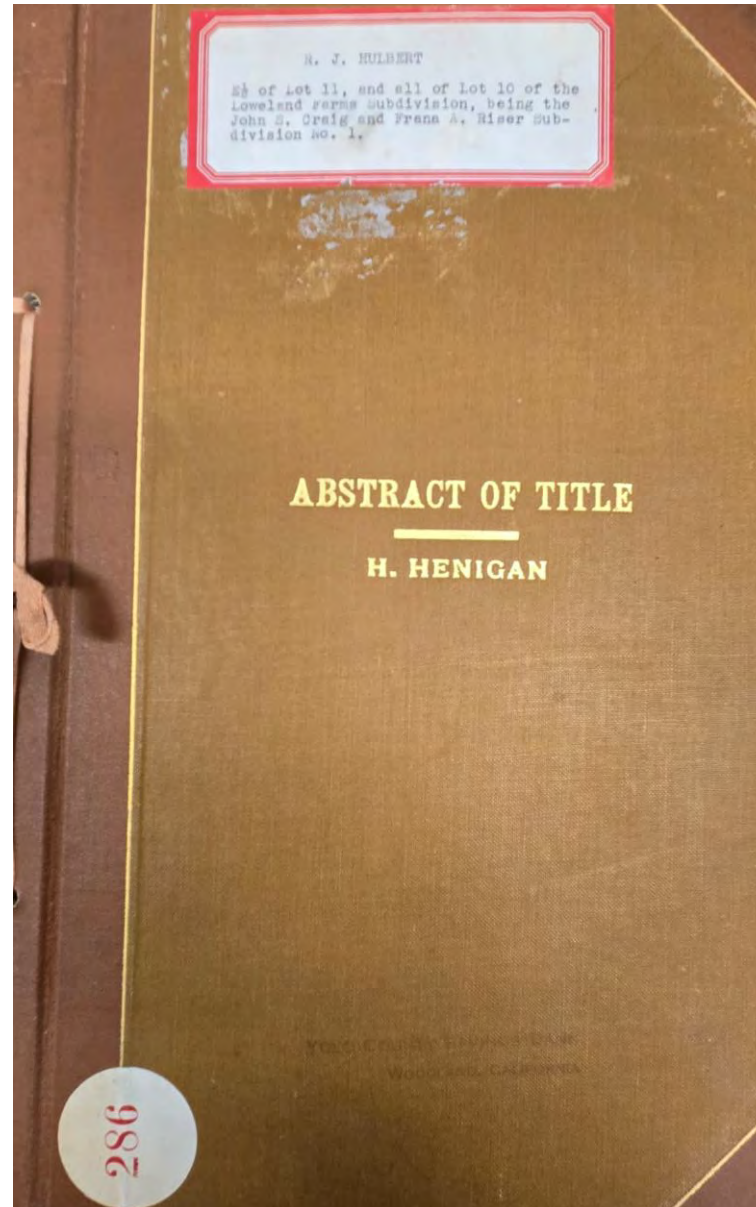


**Abstract of Title to**  
**Lots One and Two of Block Five of the**  
**Town of Cacheville, Yolo County,**  
**California**  
**Made for E. L. Younger**  
**August 31, 1920**  
**By H. Henigan**  
**D-5828**





**Abstract of Title** to  
The East half of Lot 11, and all of Lot  
10, of the Lowland Farms Subdivision,  
being the John S. Craig and Frank A.  
Riser Subdivision No. 1, according to  
the map or plat thereof on file and of  
record in the office of the County  
Recorder of the County of Yolo, State of  
California  
**Made for** Home Savings Bank of  
Woodland  
August 27, 1917  
**By** Lampton & Hughes  
D-5829





**Abstract of Title to**

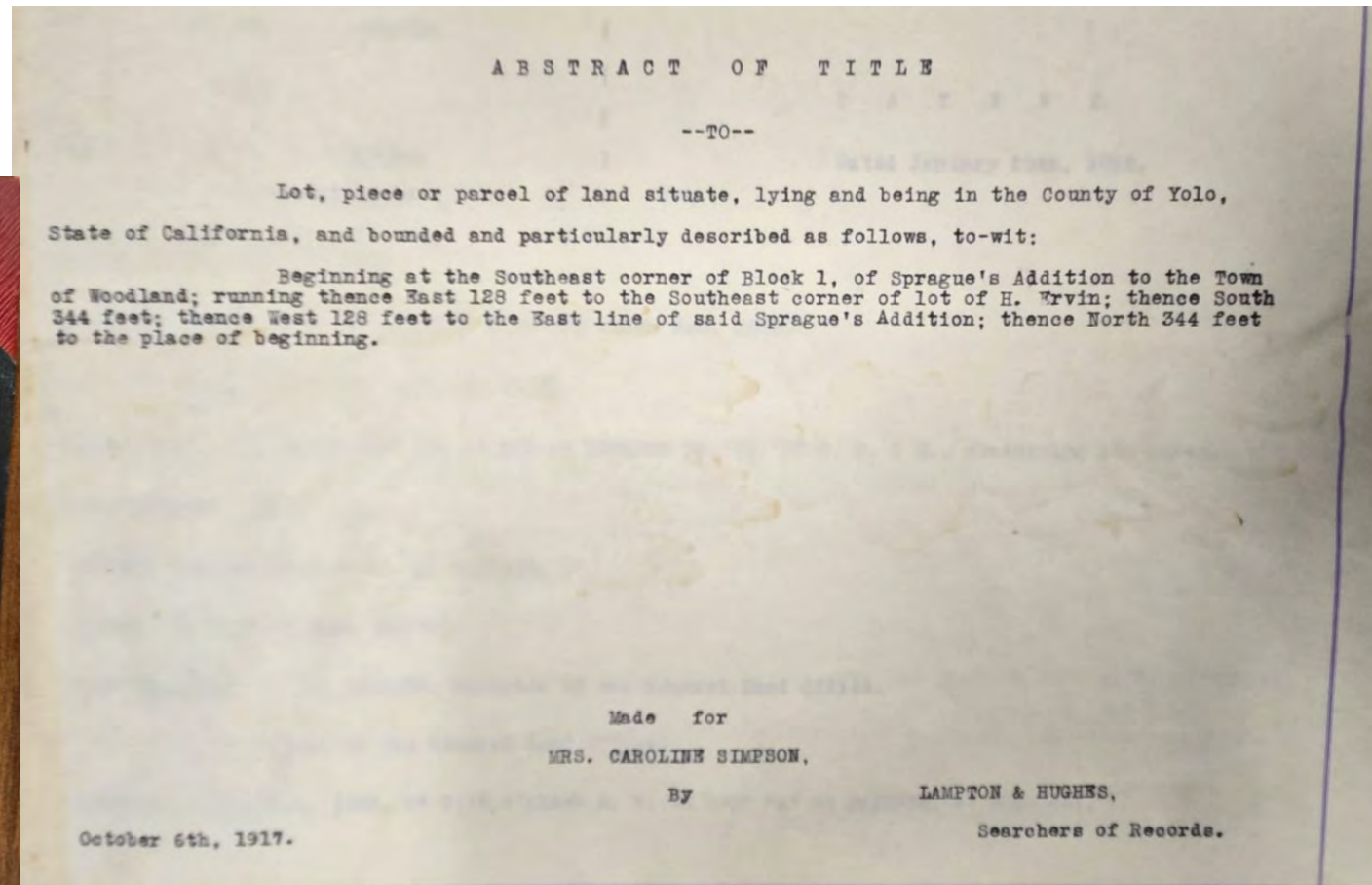
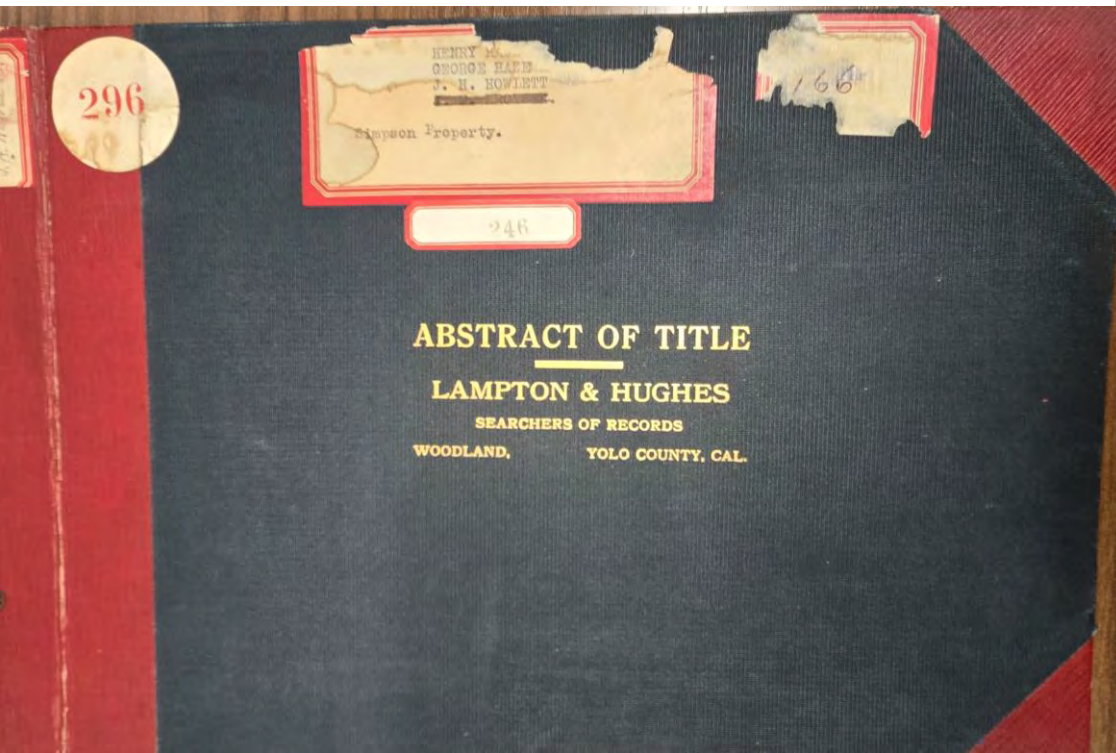
Beginning at the Southeast Corner of Block 1, of Sprague's Addition to the Town of Woodland; running thence East 128 feet to the Southeast corner of lot h. Ervin; thence South 344 feet; thence West 128 feet to the East line of said Sprague's Addition; thence North 344 feet to the place of beginning

**Made for** Mrs. Caroline Simpson

October 6<sup>th</sup>, 1917

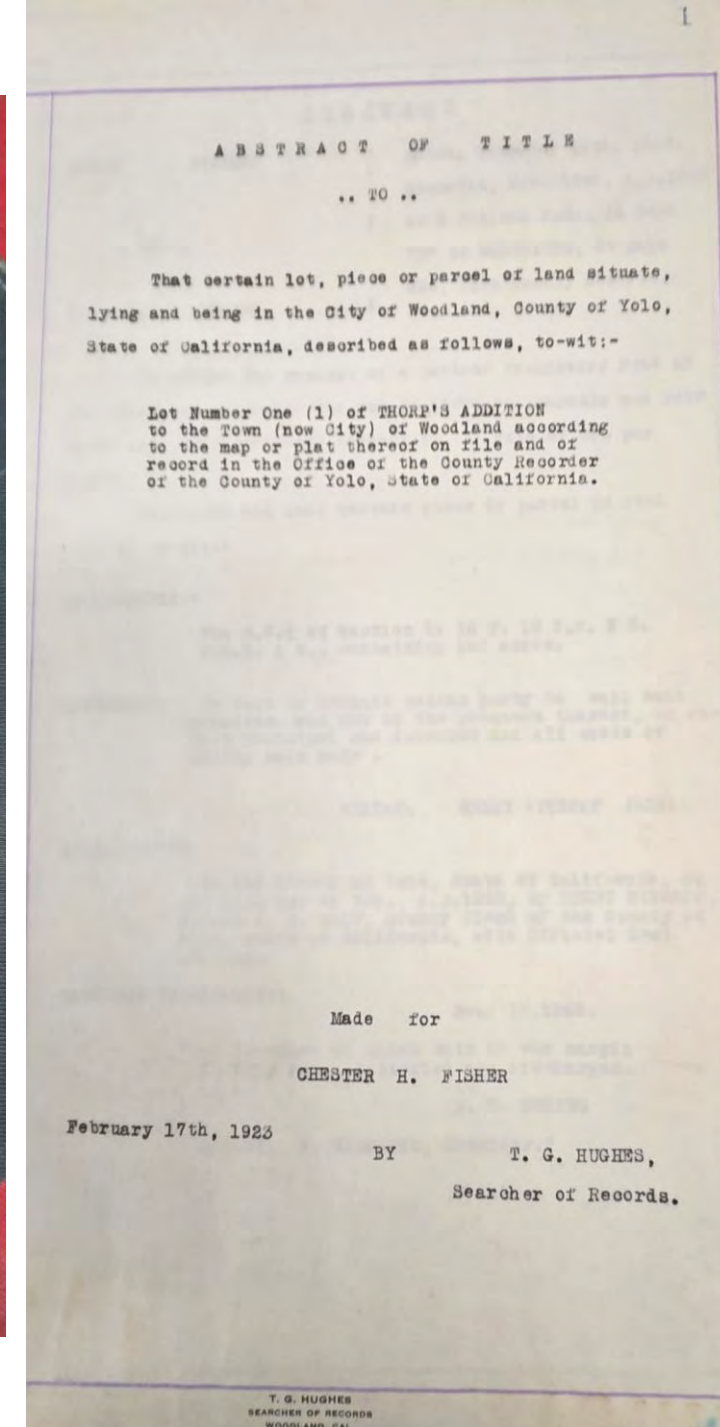
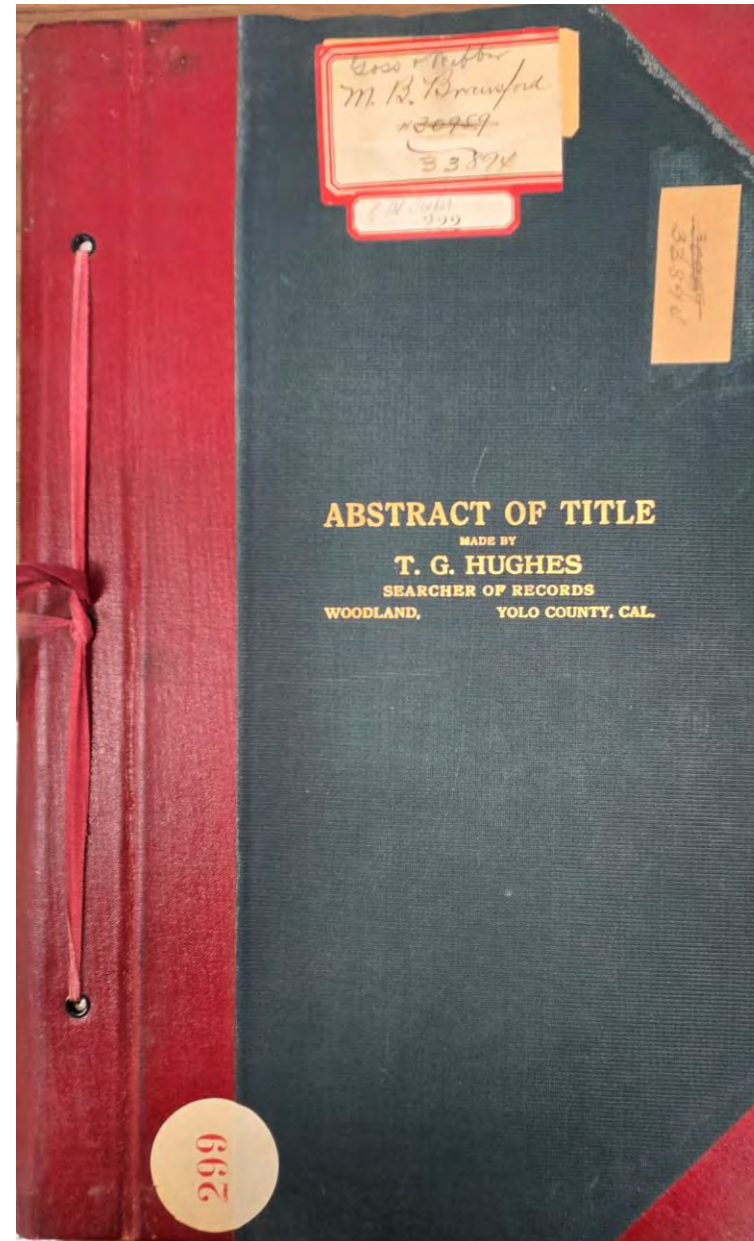
**By** Lampton & Hughes, Searchers of Records

D-5830



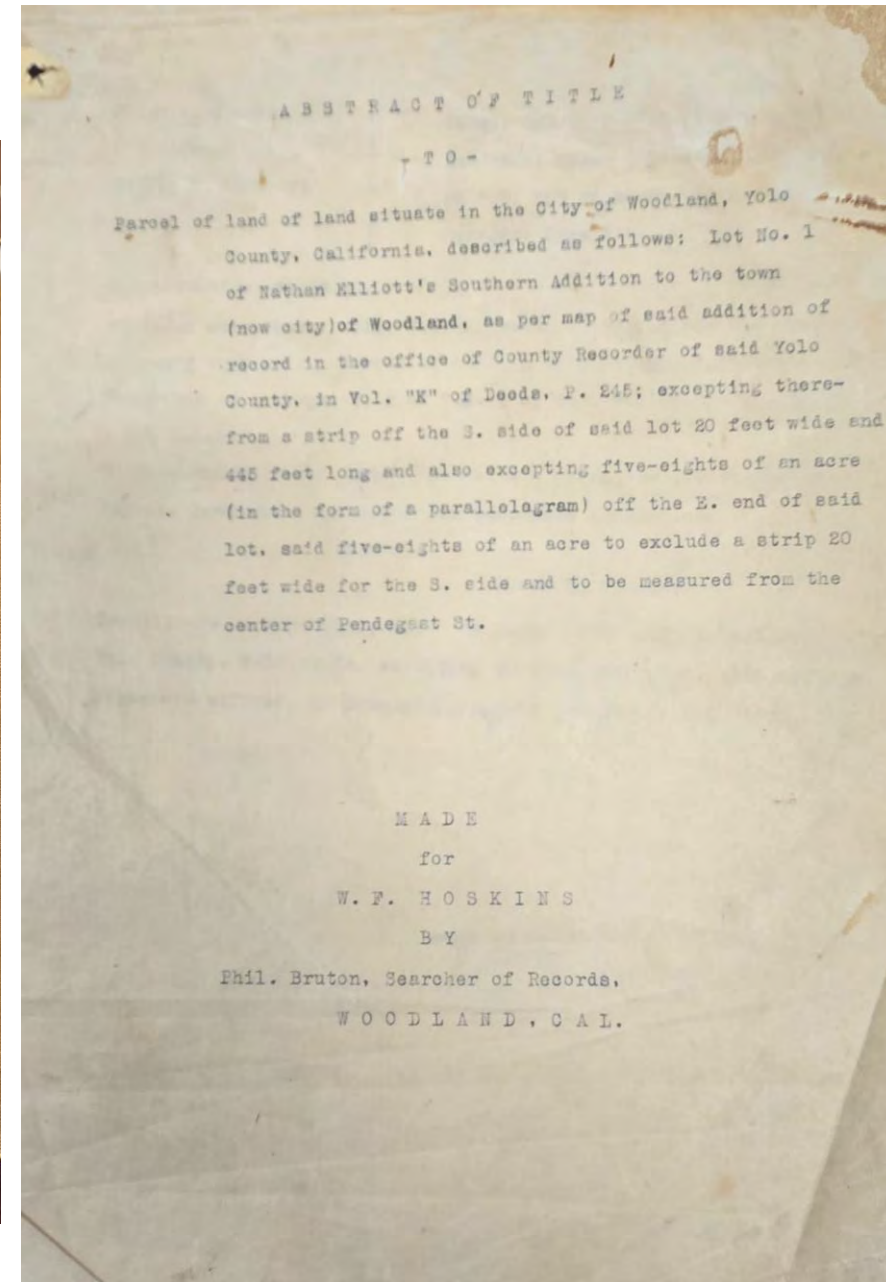
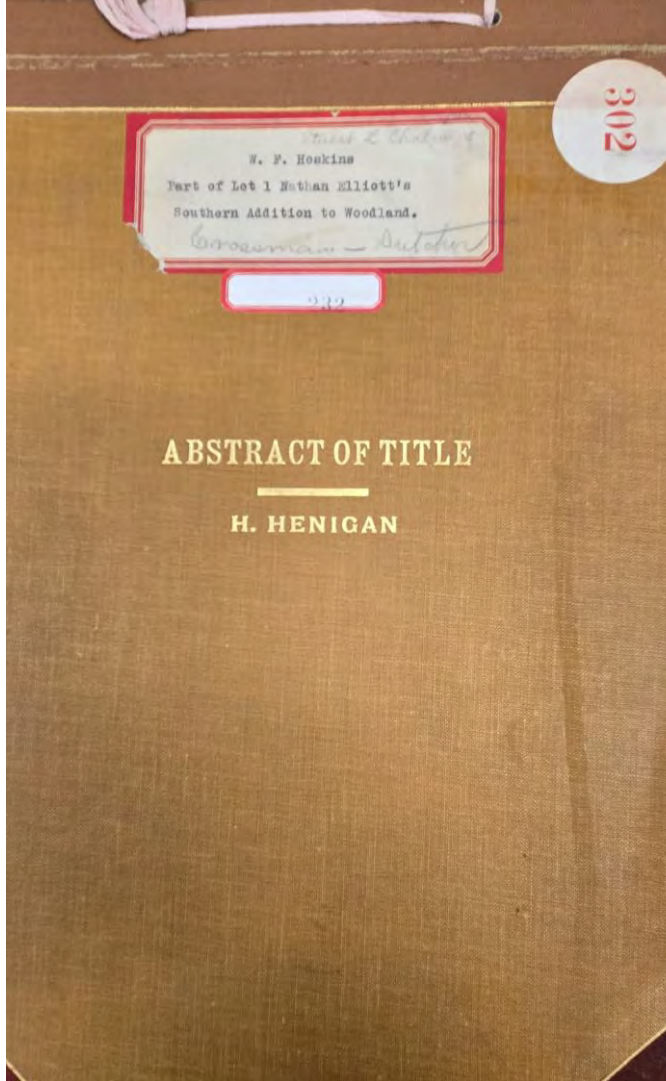


**Abstract of Title to**  
Lot Number One (1) of THORP'S  
ADDITION to the Town (now City) of  
Woodland according to the map or plat  
thereof on file and or record in the  
Office of the County Recorder of the  
County of Yolo, State of California  
**Made for** Chester H. Fisher  
February 17<sup>th</sup>, 1923  
**By** T. G. Hughes, Searcher of Records  
D-5831



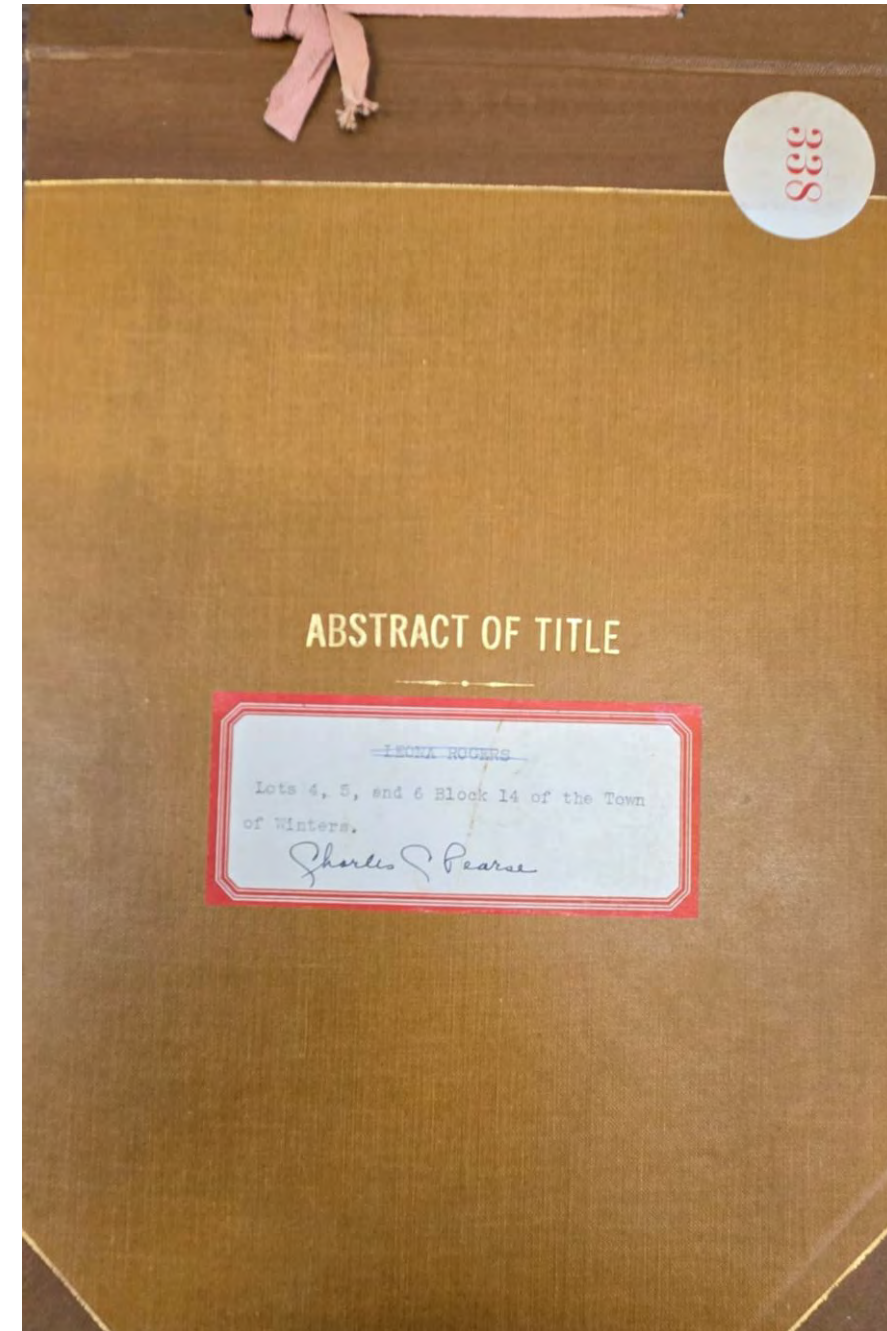
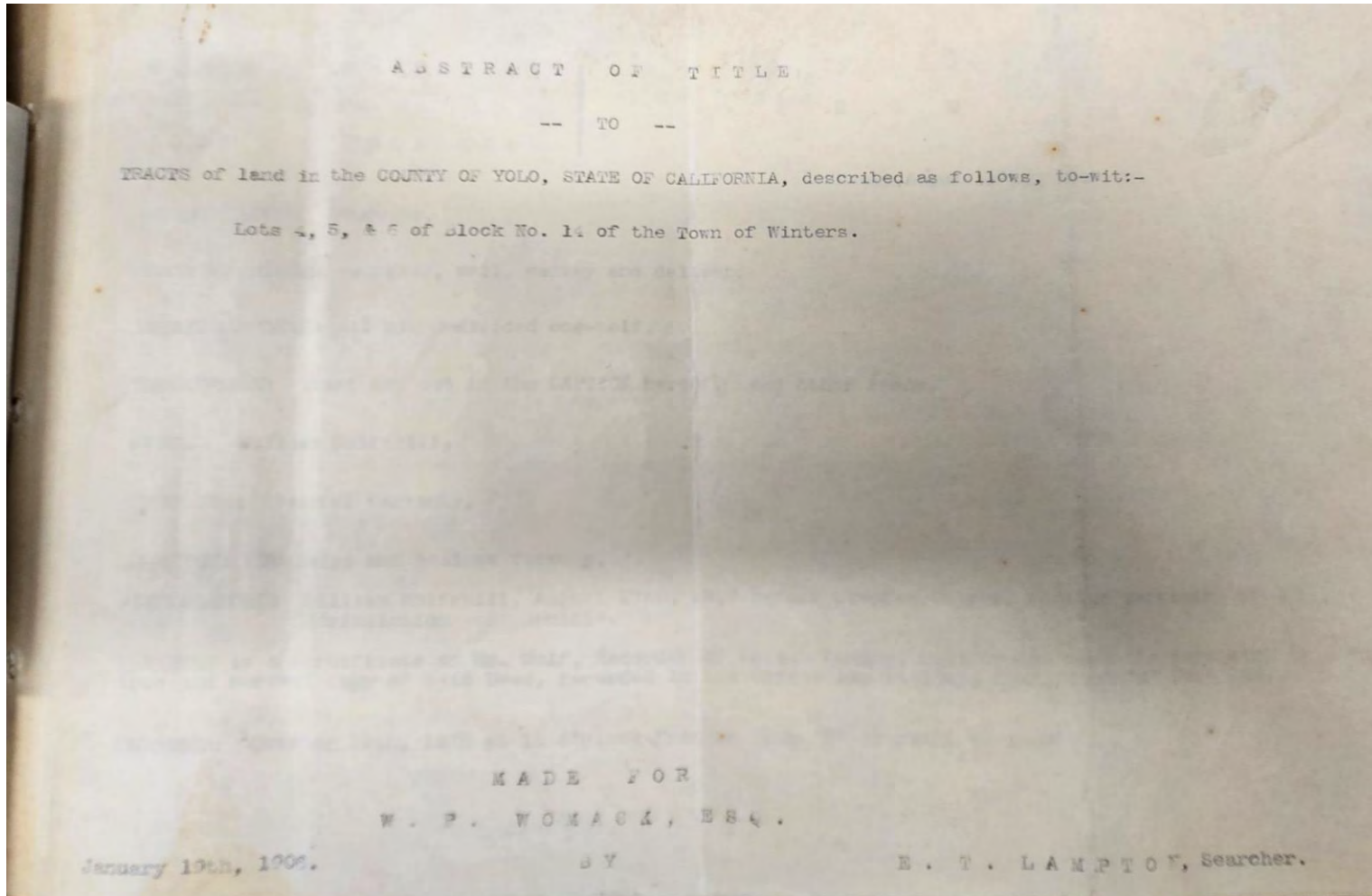


**Abstract of Title** to  
Lot No. 1 of Nathan Elliott's Southern  
Addition to the town (now City) of  
Woodland, as per map of said addition  
of record in the office of County  
Recorder of said Yolo County, in Vol.  
"K" of Deeds, P. 245; excepting  
therefrom a strip off the S. side of said  
lot 20 feet wide and 445 feet long and  
also excepting five-eighths of an acres (in  
the form of a parallelogram) off the E.  
end of said lot, said five-eighths of an  
acres to exclude a strip 20 feet wide for  
the S. Side and to be measured from the  
center of Pendegast st.  
**Made for** W. F. Hoskins  
**By** Phil. Bruton, Searcher of Records  
D-5832





**Abstract of Title to**  
**Lots 4, 5, & 6 of Block No. 14 of the Town of Winters**  
**Made for W. P. Womack, ESQ**  
**January 19<sup>th</sup>, 1906**  
**By E. T. Lampton, Searcher**  
**D-5833**





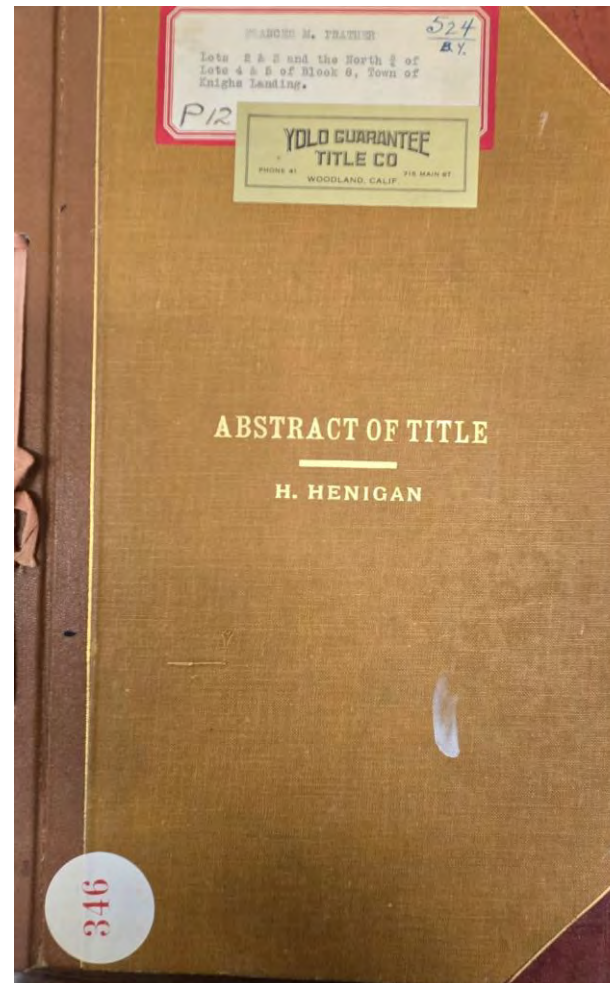
**Abstract of Title to**  
Lots Two (2) and Three (3) in Block Eight  
(8), the North  $\frac{3}{4}$  of Lots Four (4) and five  
(5) in Block Eight (8), all according to the  
plan of the Town of Knights Landing.

**Made for Frances M. Prather**

**October 9, 1922**

**By H. Henigan**

**D-5834**



ABSTRACT OF TITLE  
TO

The following described lots, pieces or parcels of land situate, lying and being in the Town of Knights Landing, County of Yolo, State of California, bounded and described as follows, to-wit:

— Lots Two (2) and Three (3) in Block Eight (8), the North  $\frac{3}{4}$  of Lots Four (4) and Five (5) in Block Eight (8), all according to the plan of the Town of Knights Landing. —

MADE FOR  
FRANCES M. PRATHER  
BY  
H. HENIGAN  
October 9, 1922 at 5 o'clock P.M.

H. HENIGAN  
SEARCHER OF RECORDS  
WOODLAND, CAL.