

The following are title abstract books. They document the chain of ownership of a particular property. Possession of them does not denote property ownership. No real property is affected by the ownership of these documents.

## Abstract of Title to

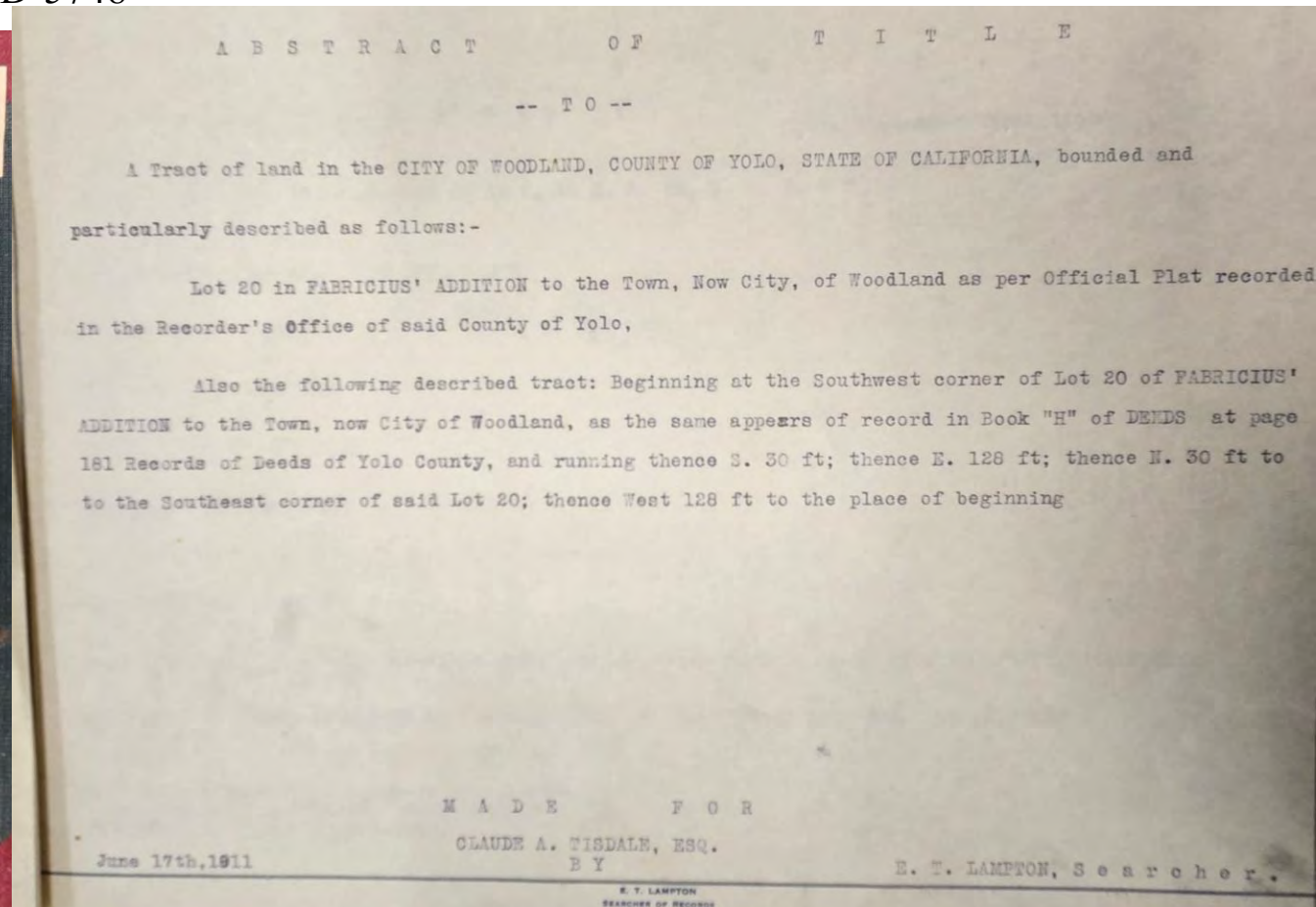
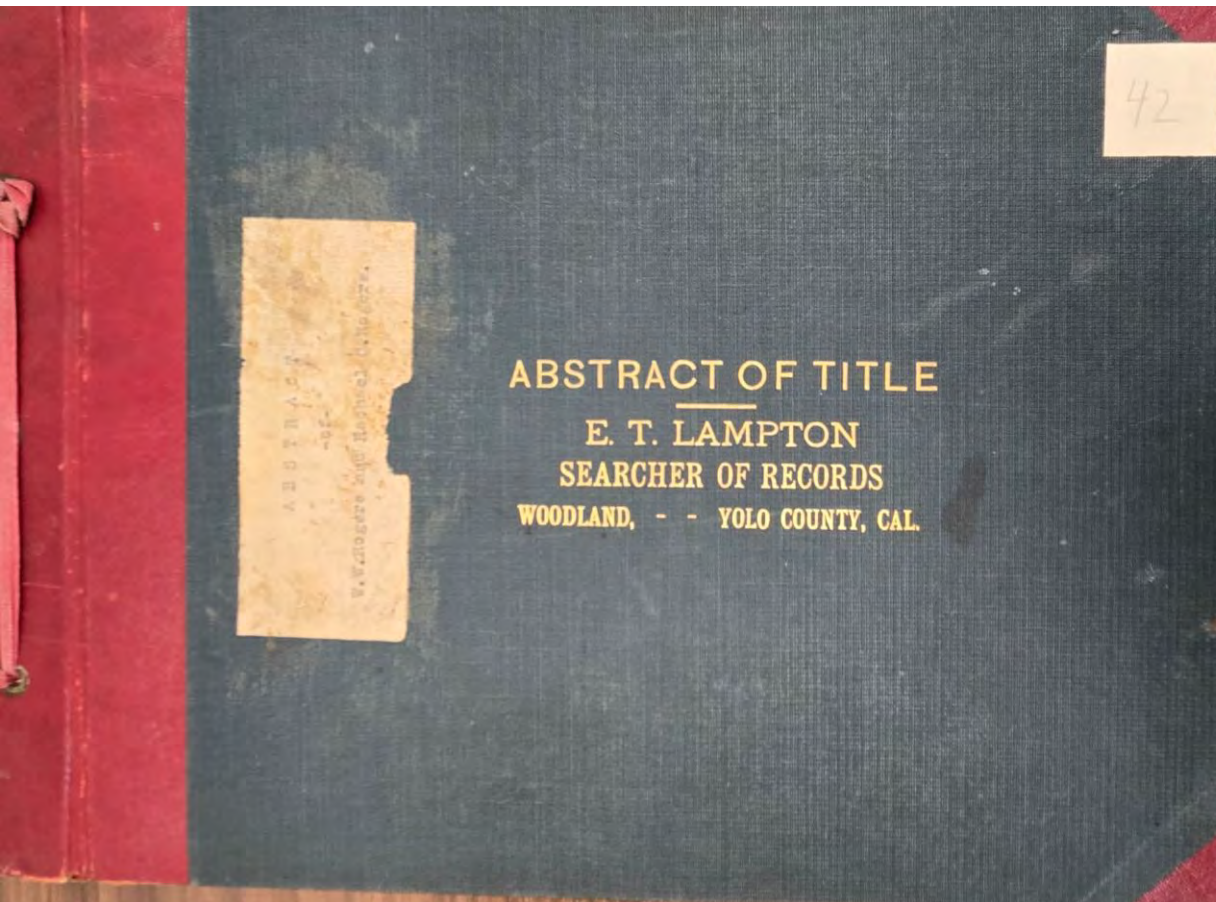
Lot 20 in FABRICIUS' ADDITION to the Town, Now city, of Woodland as per Official Plat recorded in the Recorder's Office of said County of Woodland. Also the following described tracts: Beginning at the Southwest corner of Lot 20 of FABRICIUS' ADDITION to the Town, now CITY of Woodland, as the same appears of record in Book "H" of DEEDS at page 181 Records of DEEDS of Yolo County, and running thence S. 30 ft; thence E. 128 ft; thence N. 30 ft to the Southeast corner of said Lot 20; thence West 128 ft to the place of beginning

Made for Claude A. Tisdale, ESQ.

June 17<sup>th</sup>, 1911

By E. T. Lampton, Searcher

D-5748





### **Abstract of Title to**

Beginning at a point 60 rods and 79 feet  
East of the Southwest corner of Section  
29, T. 10 N. R. 2. E., M. D. M. , running  
thence East 86 feet; thence North 240  
feet, more or less to the alley to be  
extended West from Walnut Street, and  
being the alley extending East and West  
immediately North of Main Street;  
running thence West 86 feet; thence  
South 240 feet more or less to the place

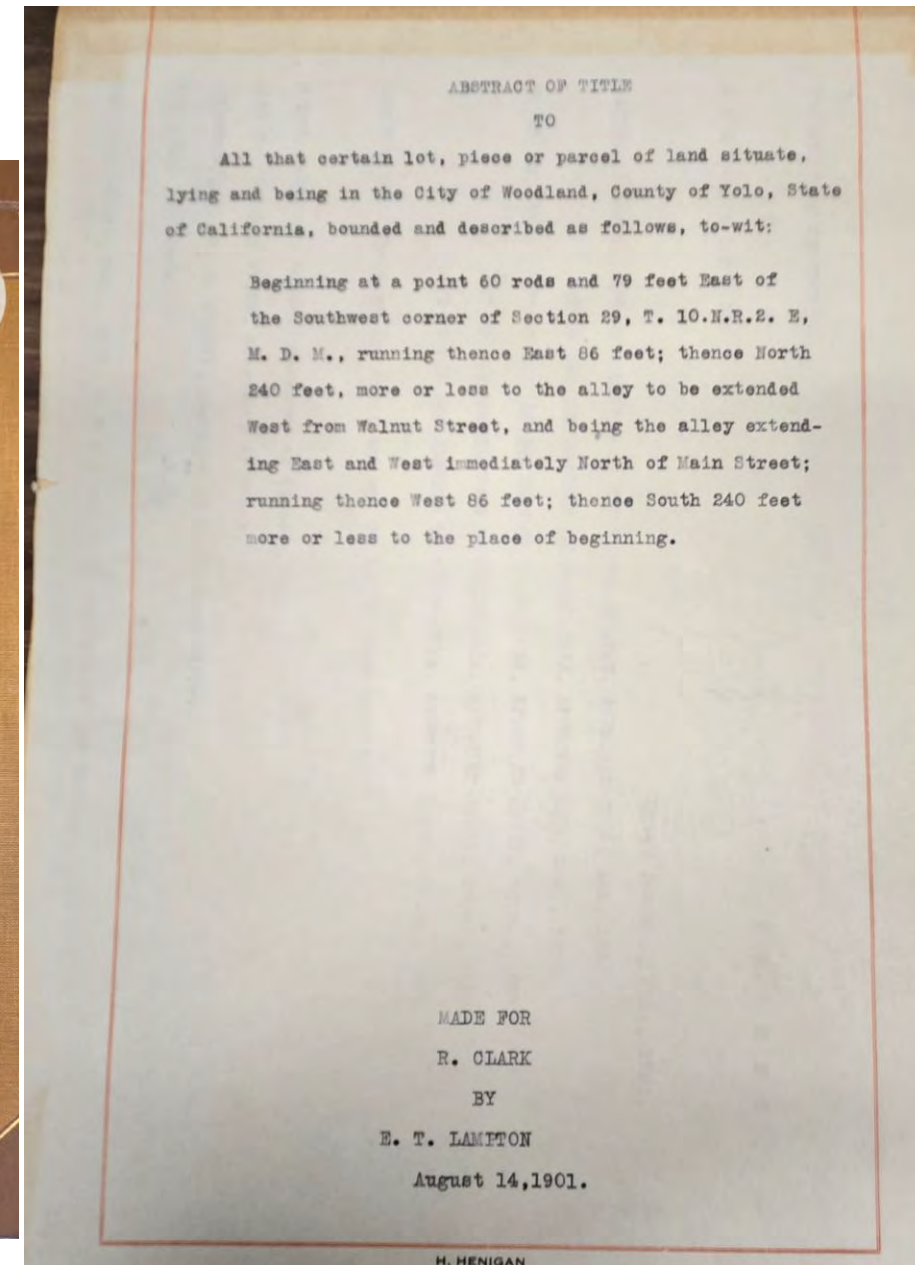
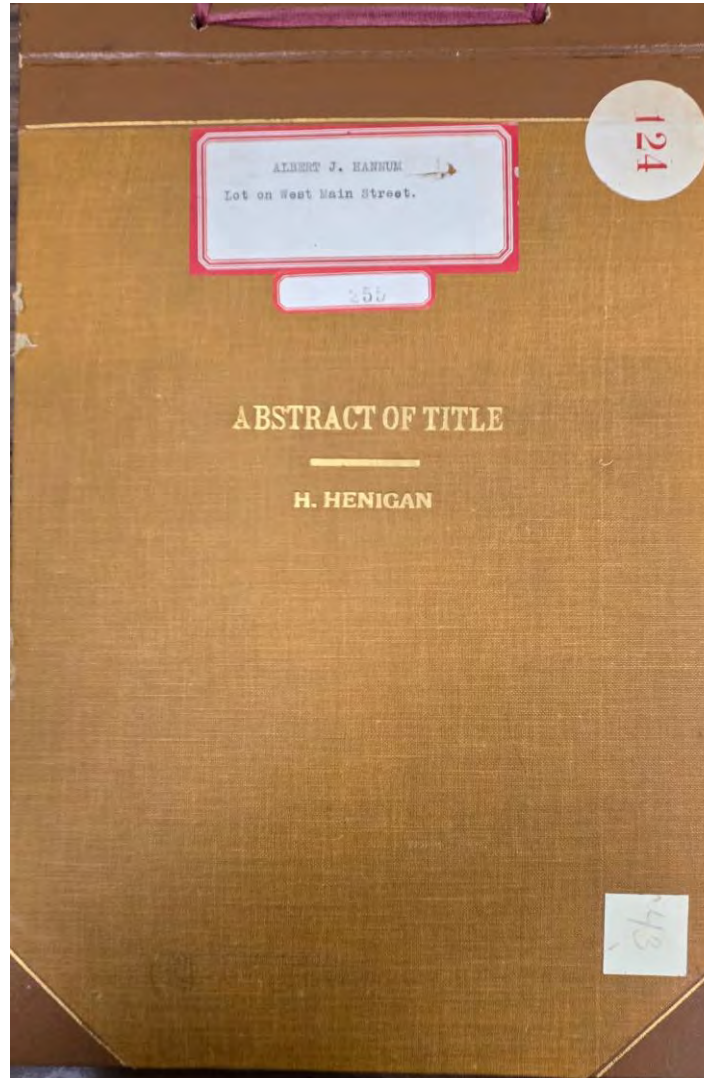
of beginning

**Made for R. Clark**

August 14, 1901

**By E. T. Lampton**

D-5749



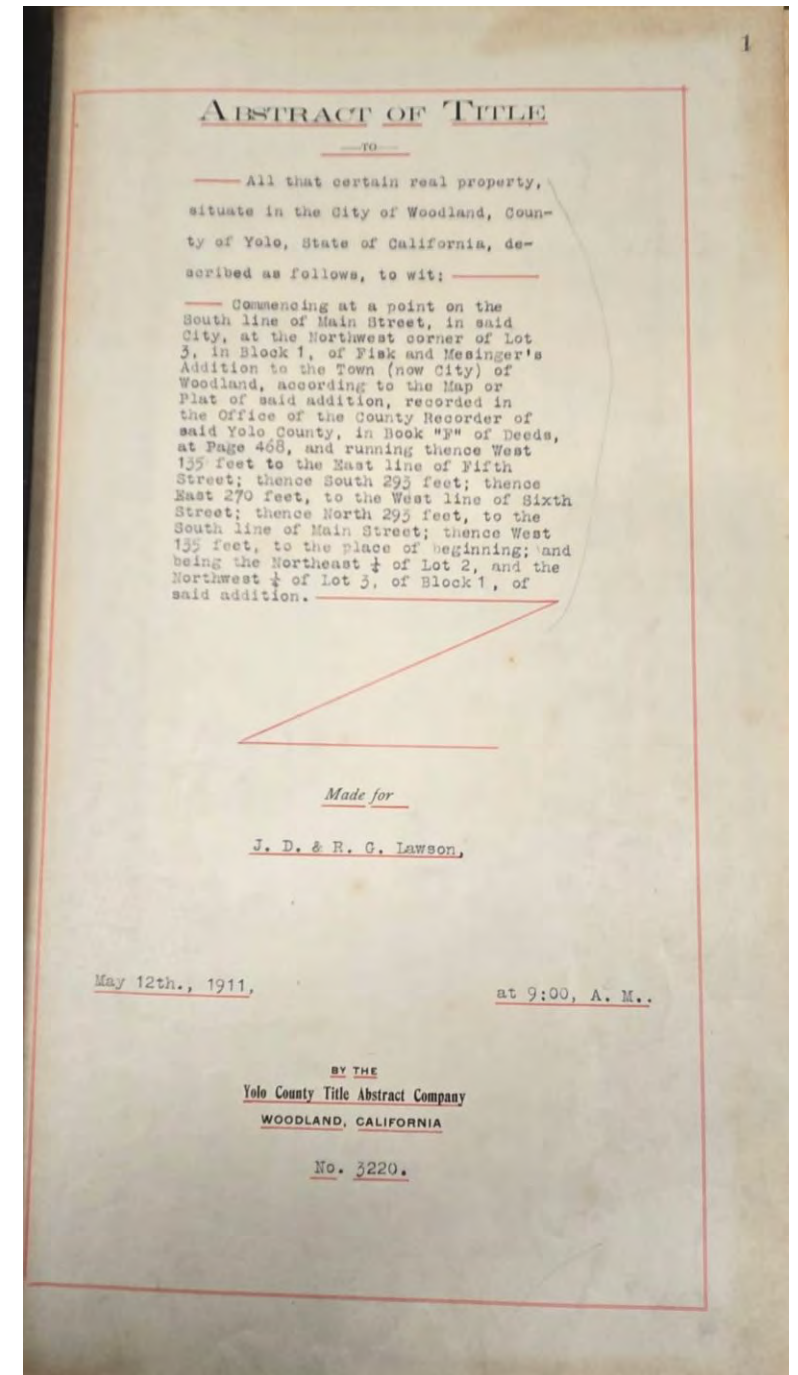
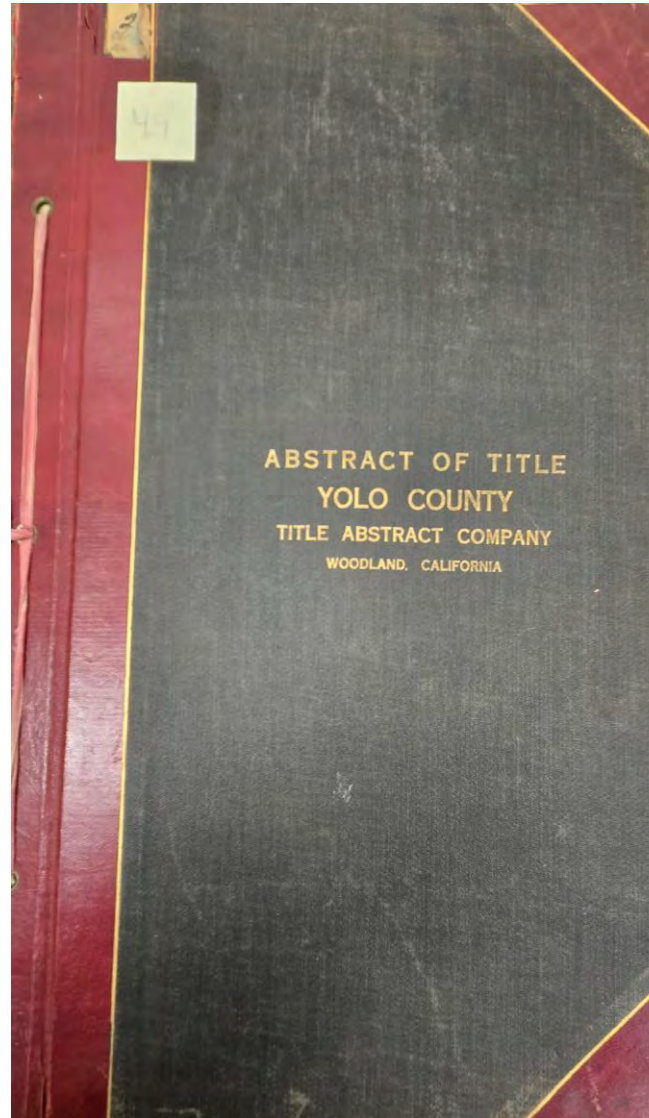
**Abstract of Title to**  
Commencing at a point on the South line of  
Main Street, in said City, at the Northwest  
corner of Lot 3, in Block 1, of Fisk and  
Mesinger's Addition to the Town (now City) of  
Woodland, according to the Map or Plat in said  
addition, recorded in the Office of the County  
Recorder of said Yolo County, in Book "F" of  
Deeds, at page 468, and running thence west  
135 feet to the East line of Fifth Street; thence  
South 293 feet; thence East 270 feet, to the  
West line of Sixth Street; thence North 293 feet,  
to the South line of Main Street; thence West  
being the Northeast  $\frac{1}{4}$  of Lot 2, and the  
Northwest  $\frac{1}{4}$  of Lot 3, of Block 1, of said  
addition

**Made for J. D. & R. G. Lawson,**

**May 12<sup>th</sup>, 1911**

**By Yolo County Title Abstract Company**

**D-5750**





### Abstract of Title to

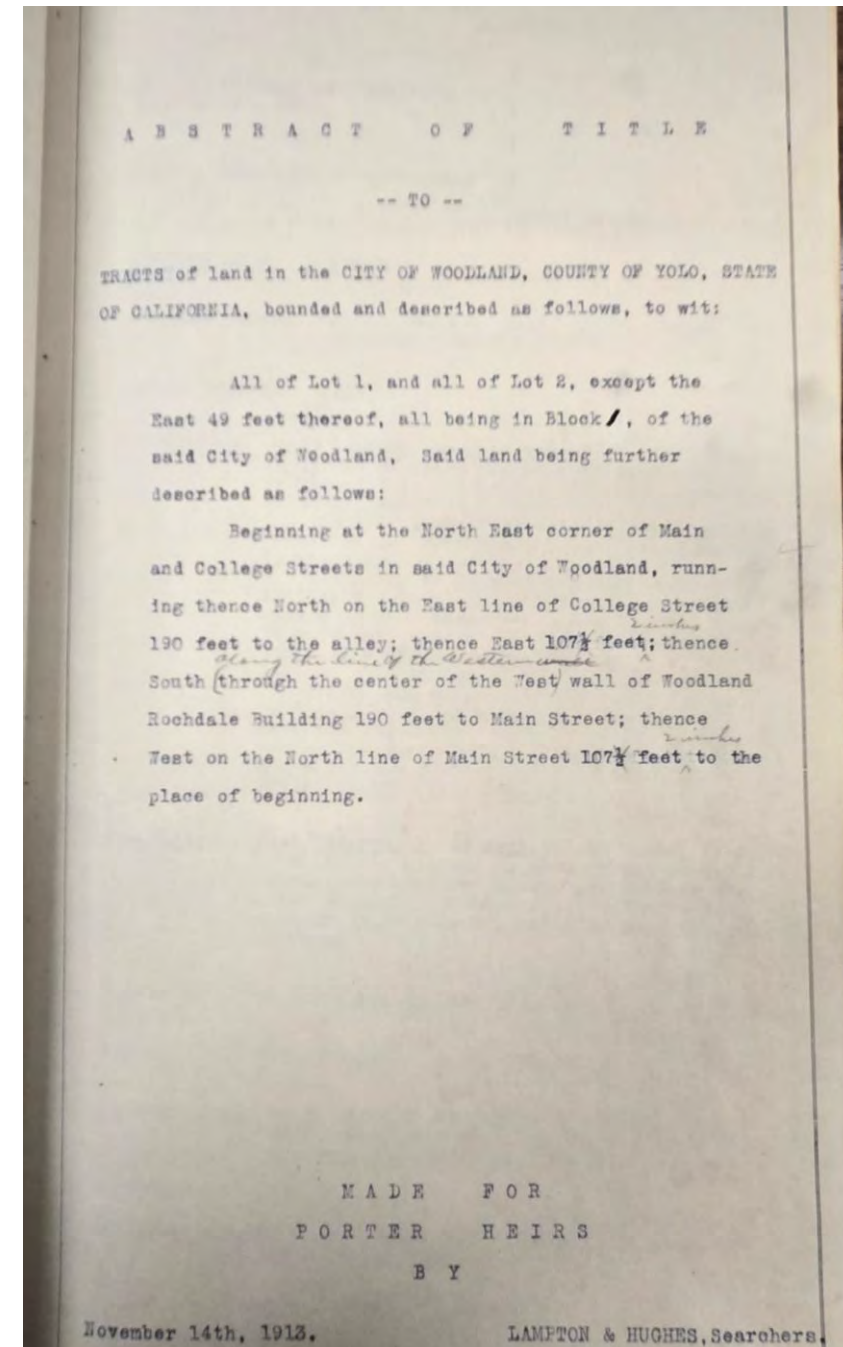
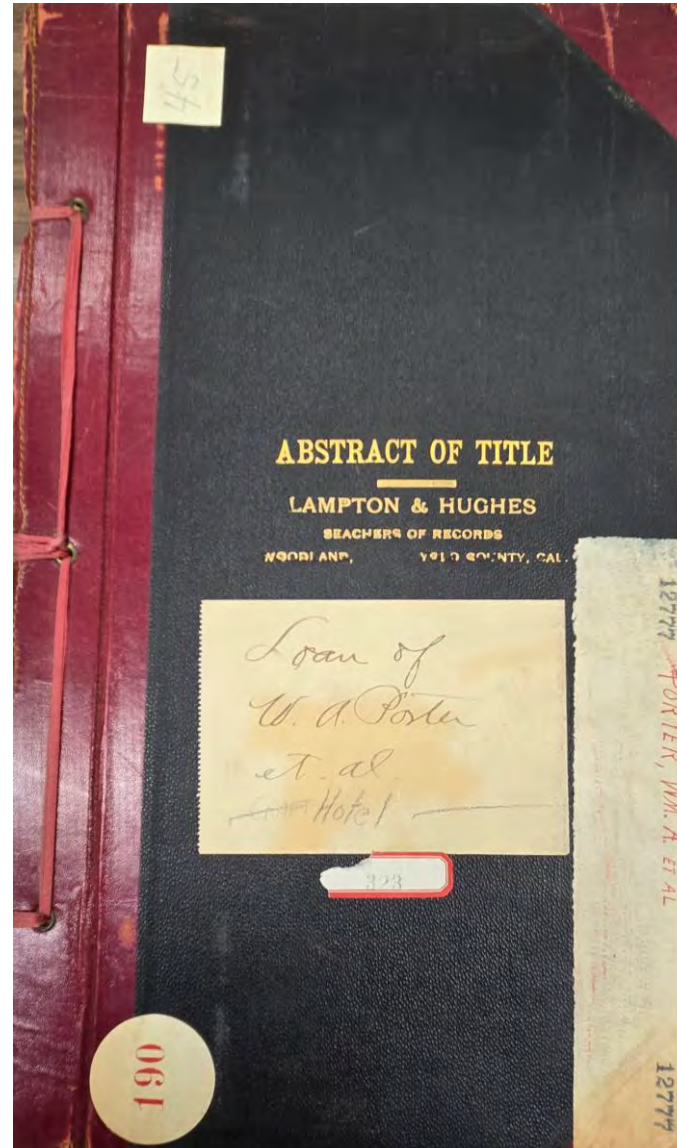
All of Lot 1, and all of Lot 2, except the East 49  
thereof, all being in Block 1, of the said City of  
Woodland, said leand being further described as  
follows: Beginning at the North East corner of  
Main and College Streets in said City of  
Woodland, running thence North on the East  
line of College Street 190 feet to the alley;  
thence East 107 feet 2 inches; thence South  
along the line of the Western Wall of Woodland  
Rochdale Building 190 feet to Main Street 107  
feet 2 inches to the place of beginning

**Made for** Porter Heirs

November 14<sup>th</sup>, 1913

**By** Lampton & Hughes, Searchers

D-5751





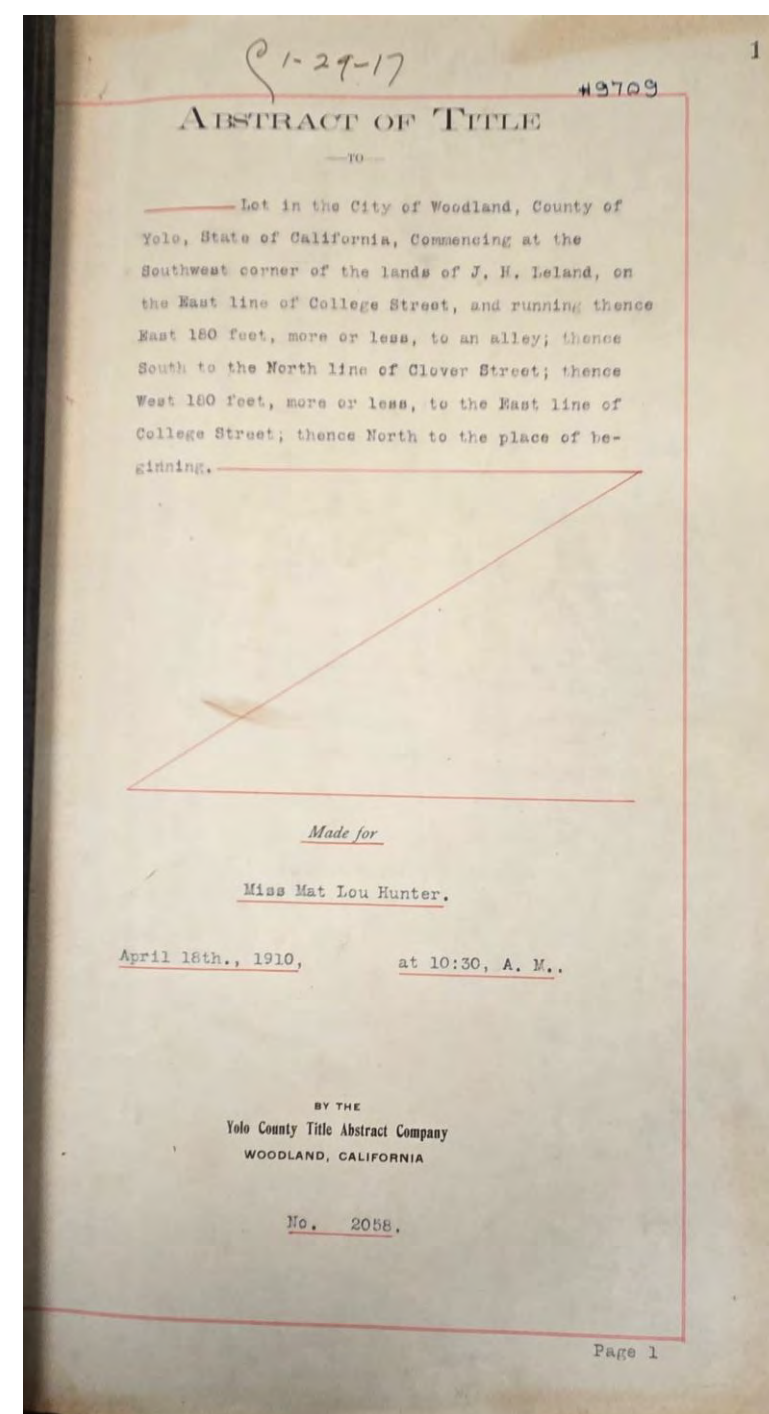
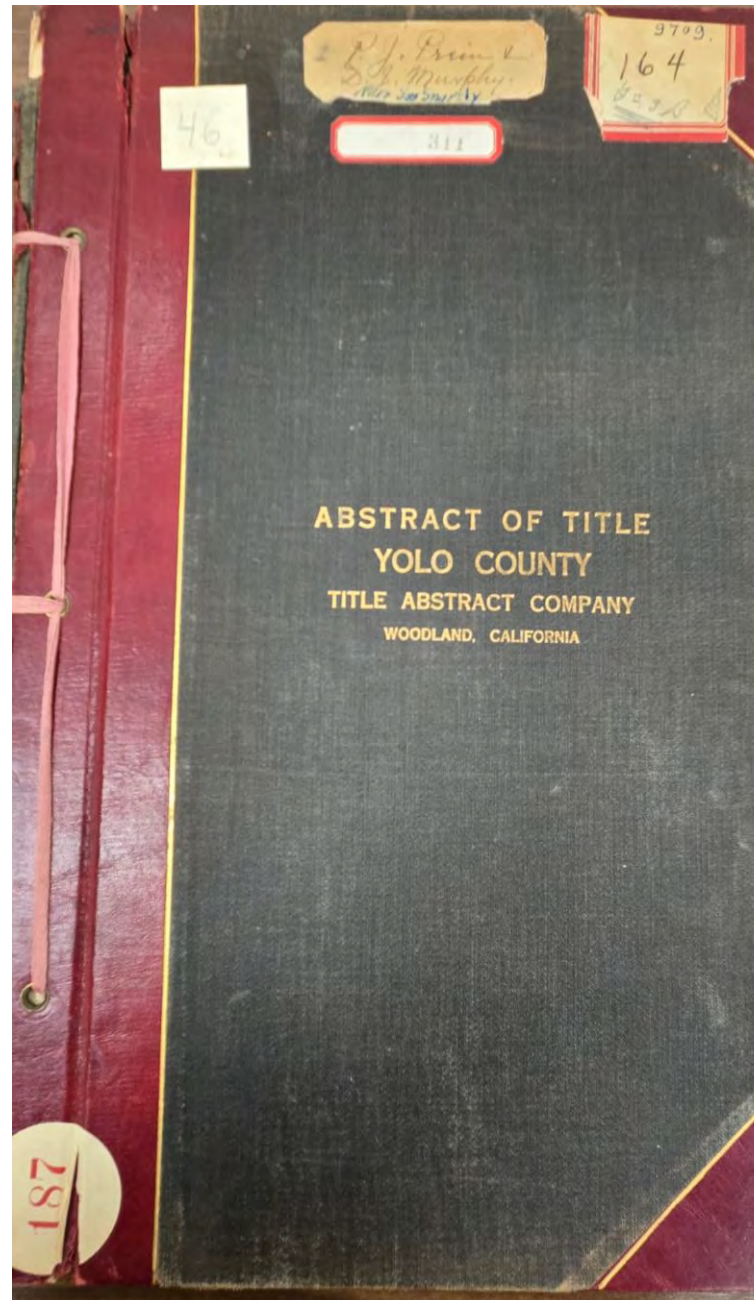
## Abstract of Title to

Lot in the City of Woodland, County of Yolo,  
State of California, Commencing at the  
Southwest corner of the lands J. H. Leland, on  
the East line of College Street, and running  
thence East 180 feet, more or less, to an alley;  
thence South to the North line of Clover Street;  
thence West 180 feet, more or less, to the East  
line of College Street; thence North to the place  
of beginning

**Made for** Miss Mat Lou Hunter

April 18<sup>th</sup>, 1910

**By** Yolo County Title Abstract Company  
D-5752





### Abstract of Title to

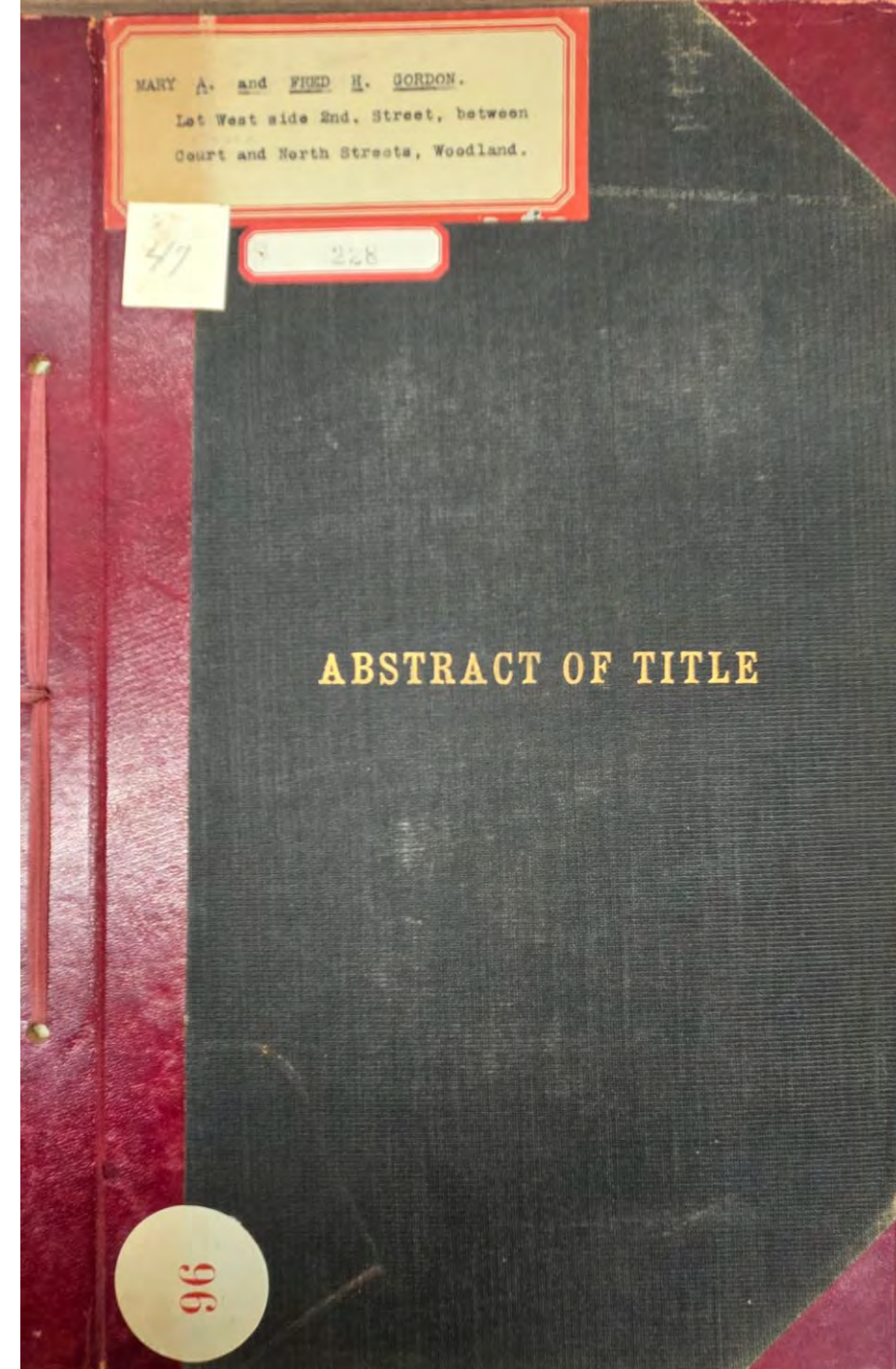
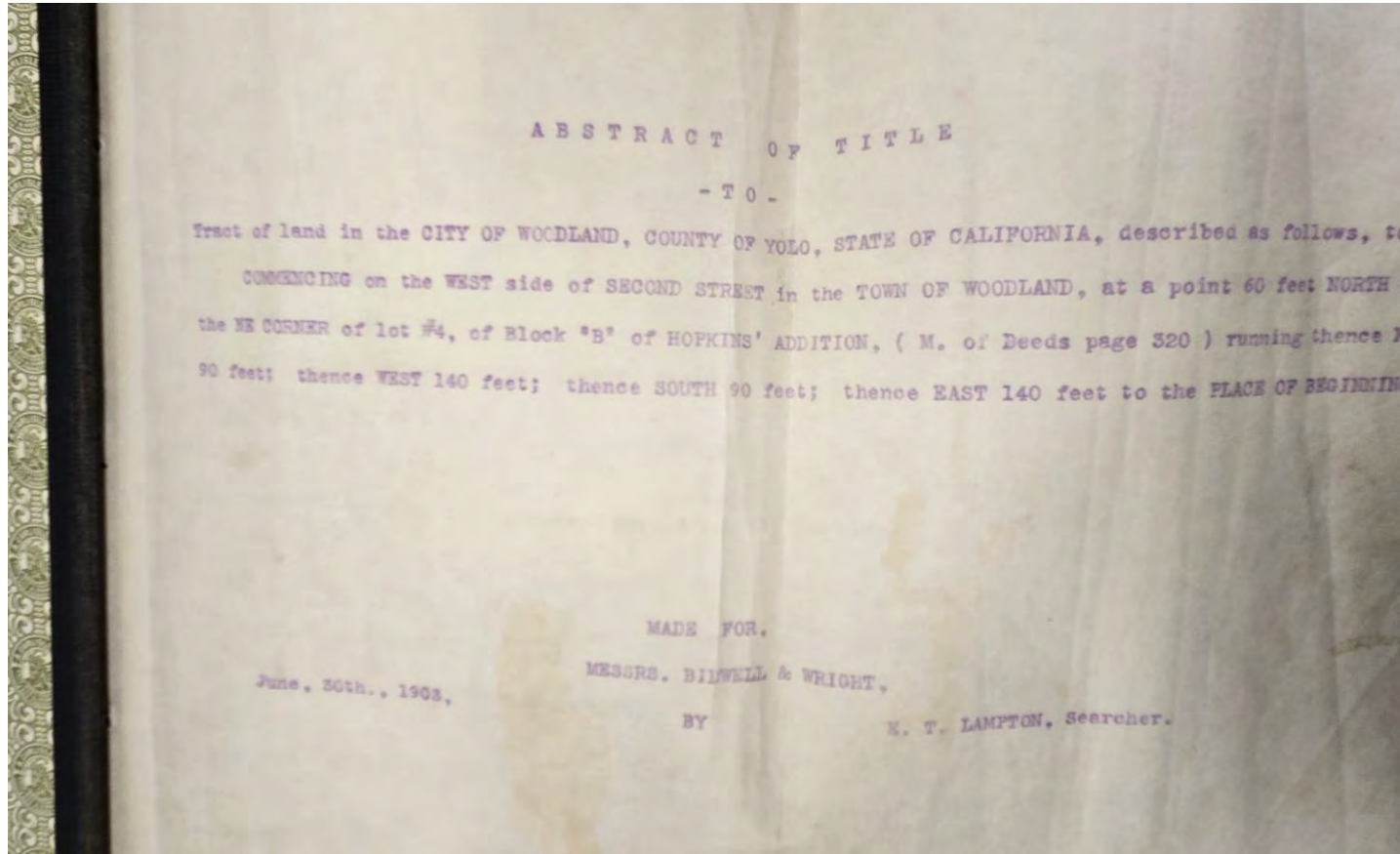
Commencing on the West side of Second Street in the Town of Woodland, at a point 60 feet North from the NE Corner of lot #4, of Block "B" of HOPKINS' ADDITION, (M. of Deeds page 320) running thence NORTH 90 feet; thence WEST 140 feet; thence SOUTH 90 feet; thence EAST 140 feet to the PLACE OF BEGINNING

Made for Messers, Bidwell & Wright

June 30<sup>th</sup>, 1903

By E. T. Lampton, Searcher

D-5753





### **Abstract of Title to**

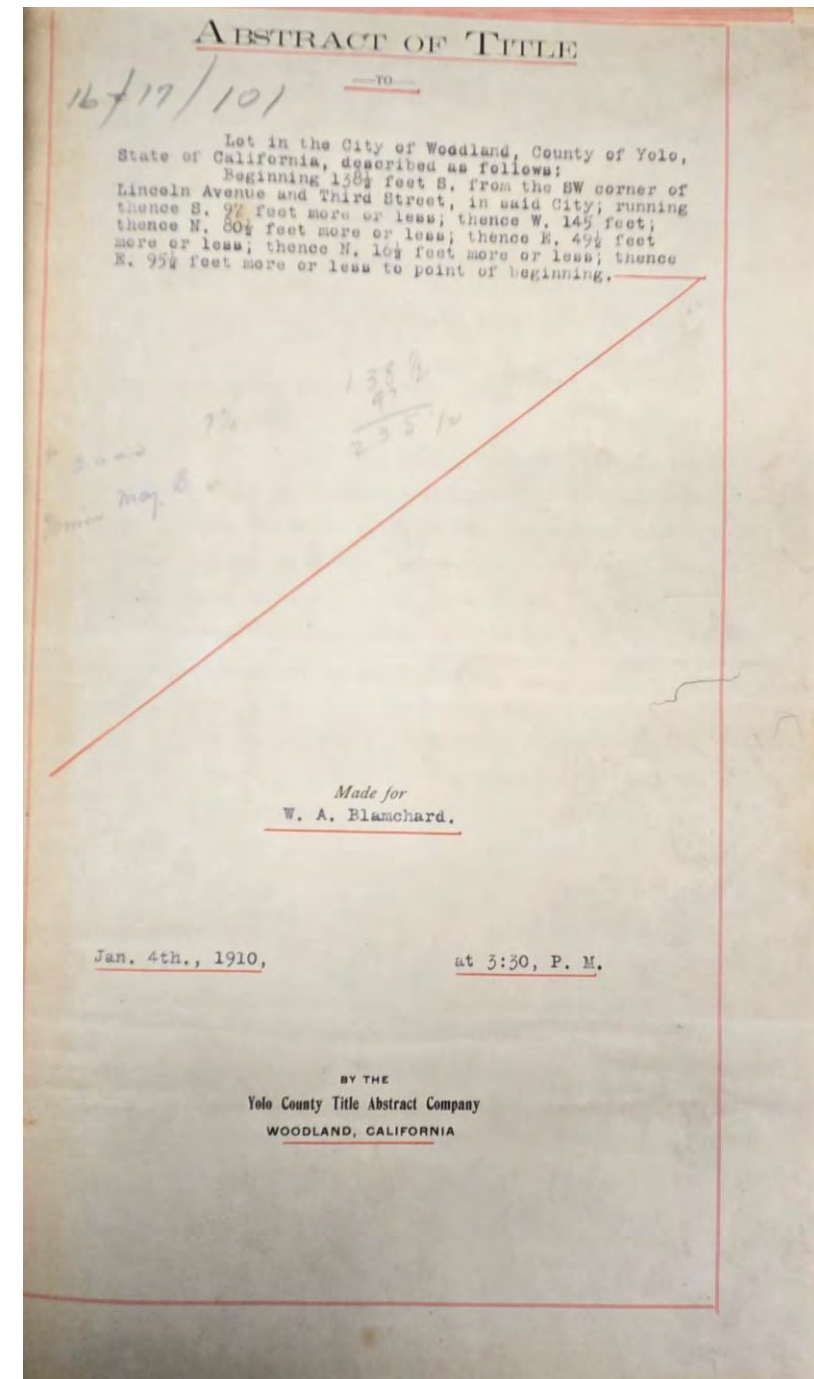
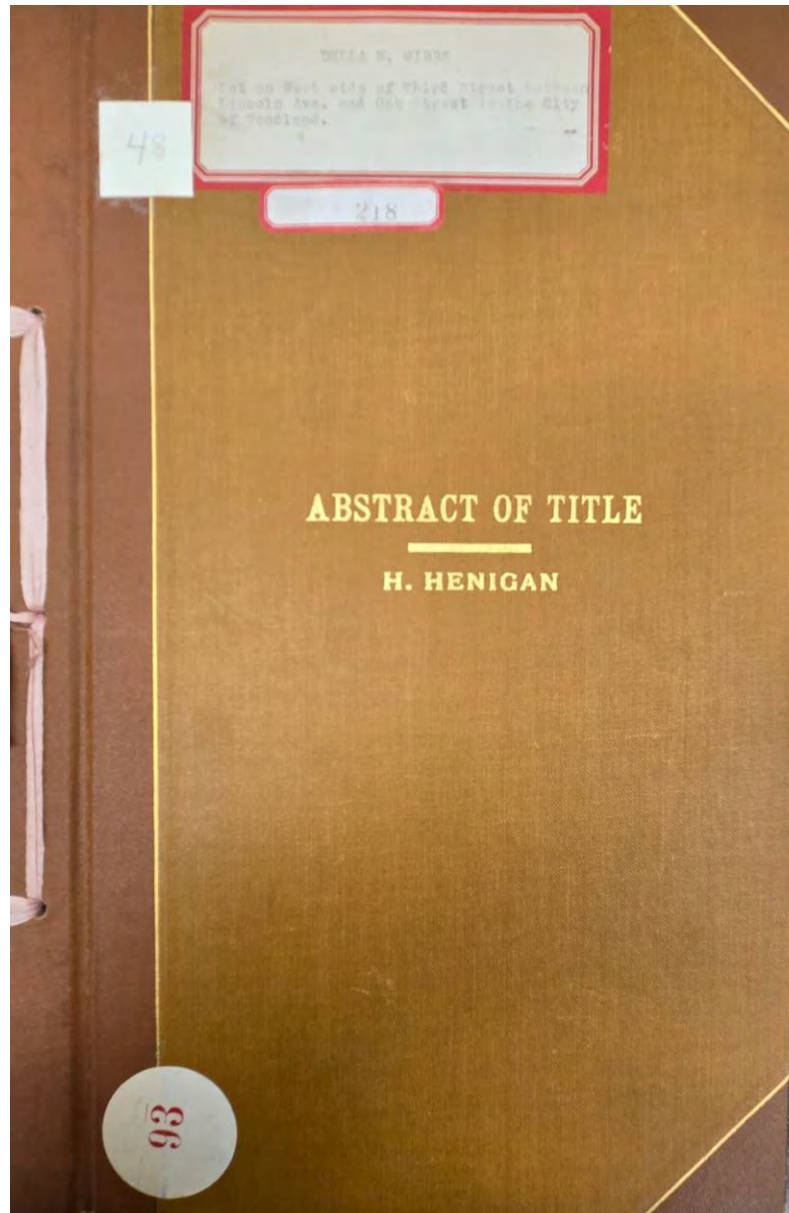
Lot Beginning 138 ½ feet S, from the SW corner of Lincoln Avenue and Third Street, in said City; running thence S. 97 feet more or less; thence W. 145 feet; thence N. 80 ½ feet more or less; thence E. 49 ½ feet more or less; thence N. 16 ½ feet more or less; thence E. 95 ½ feet more or less to the point of beginning.

**Made for** W. A. Blanchard

Jan. 4<sup>th</sup>, 1910

**By** Yolo Conty Title Abstract Company

D-5754





**Abstract of Title to**

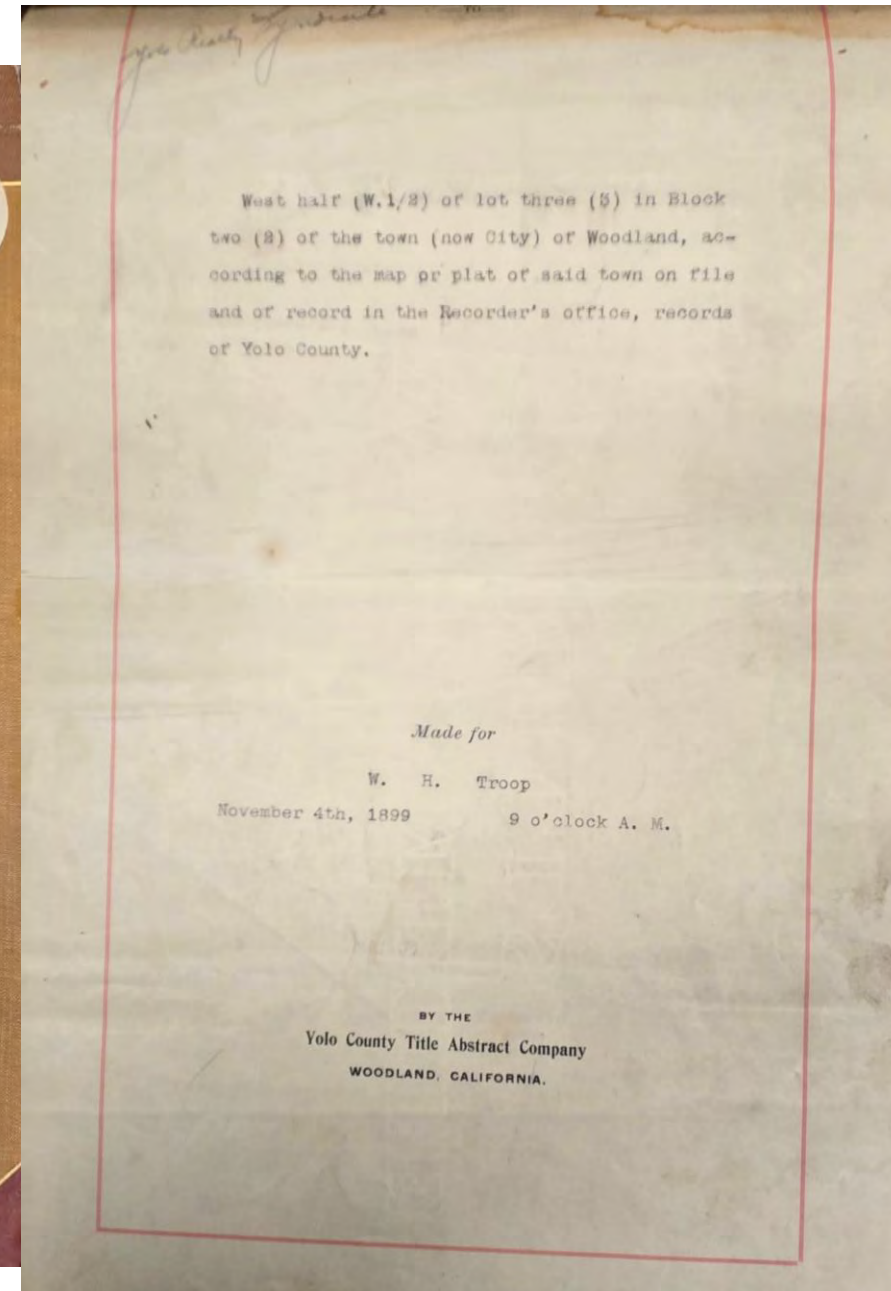
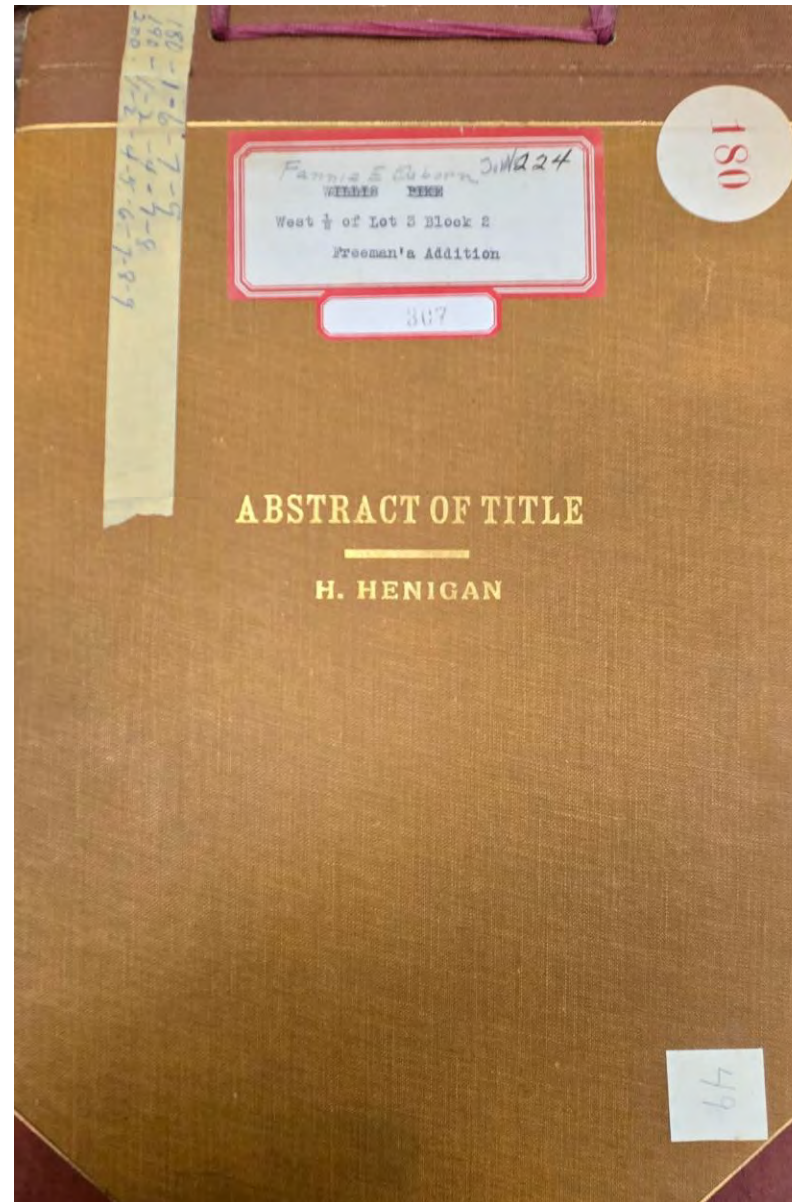
West half (W. ½) of lot three (3) of the town  
(now City) of Woodland, according to the  
map or plat of said town on file and of record  
in the Recorder's office, records of Yolo

County

**Made for W. H. Troop**

November 4<sup>th</sup>, 1899

**By Yolo Conty Title Abstract Company**  
D-5755





### Abstract of Title to


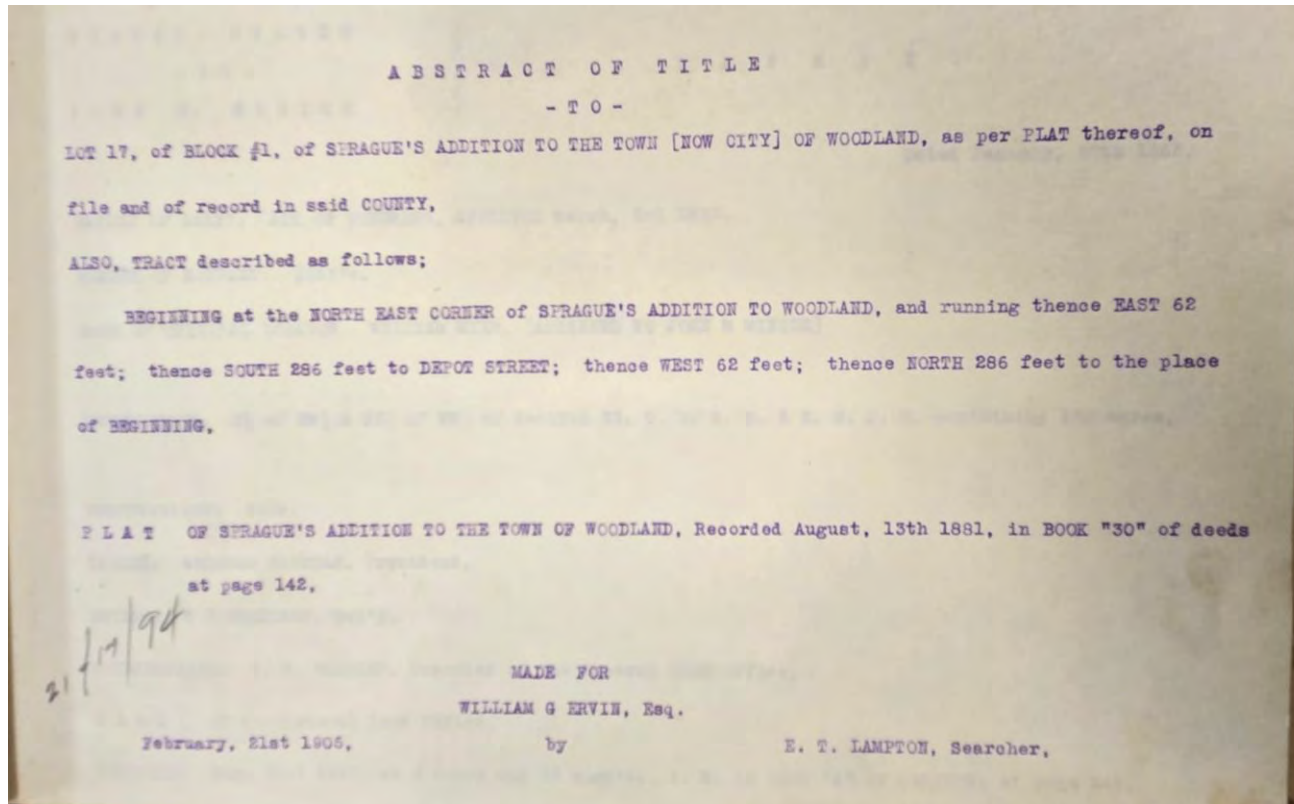
Lot 17, of BLOCK #1 of SPRAGUE'S ADDITION TO THE TOWN (Now City) of Woodland, as per PLAT thereof, on file and of record in said COUNTY, Also TRACT described as follows; Beginning at the NORTH EAST CORNER of SPRAUGE'S ADDITION TO WOODLAND, and running thence EAST 62 feet; thence SOUTH 286 feet to DEPOT STREET; thence WEST 62 feet; thence NORHT 286 fett to the place of beginning, PLAT of SPRAGUE'S ADDITION TO THE TOWN OF WOODLAND, recorded August 13<sup>th</sup> 1881, in BOOK "30" of deeds at page 142

Made for William G. Ervin, ESQ.

February 21<sup>st</sup>, 1905

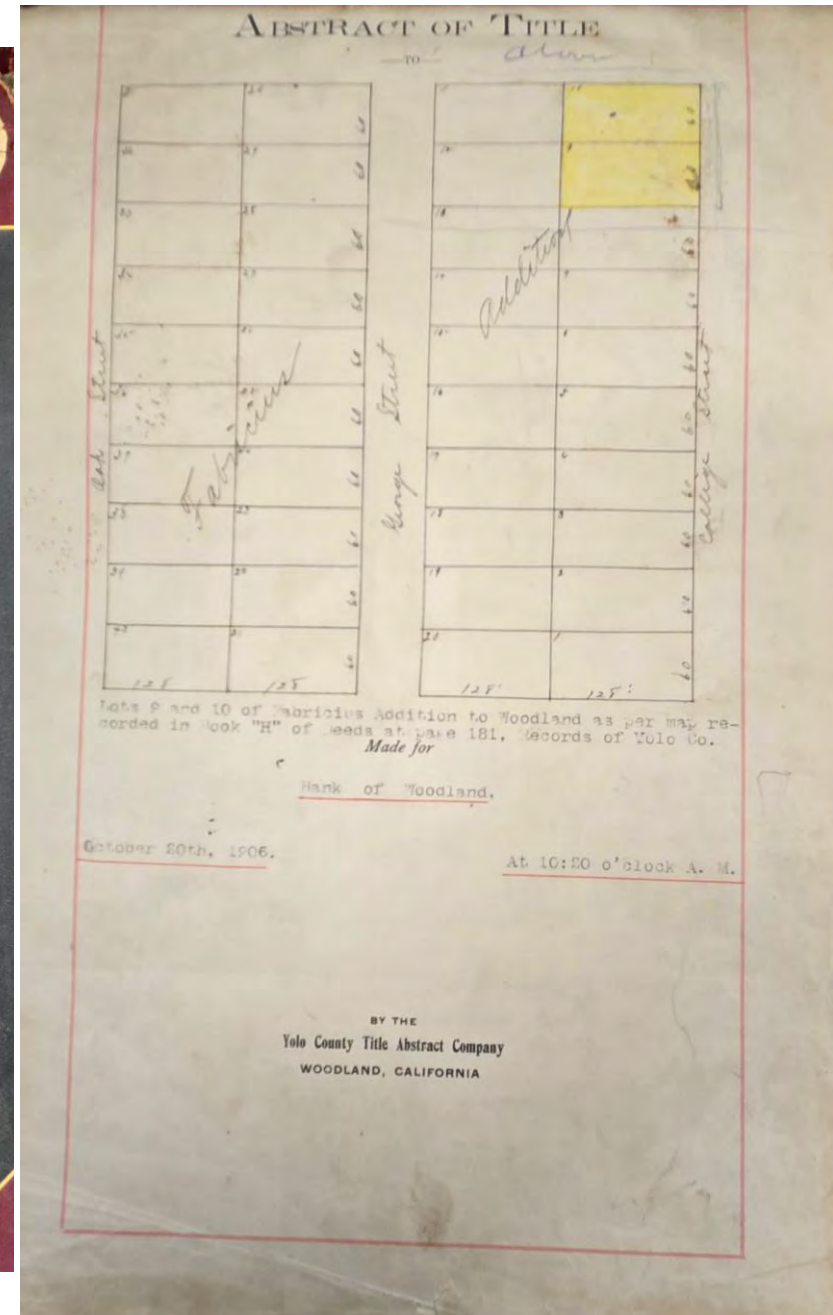
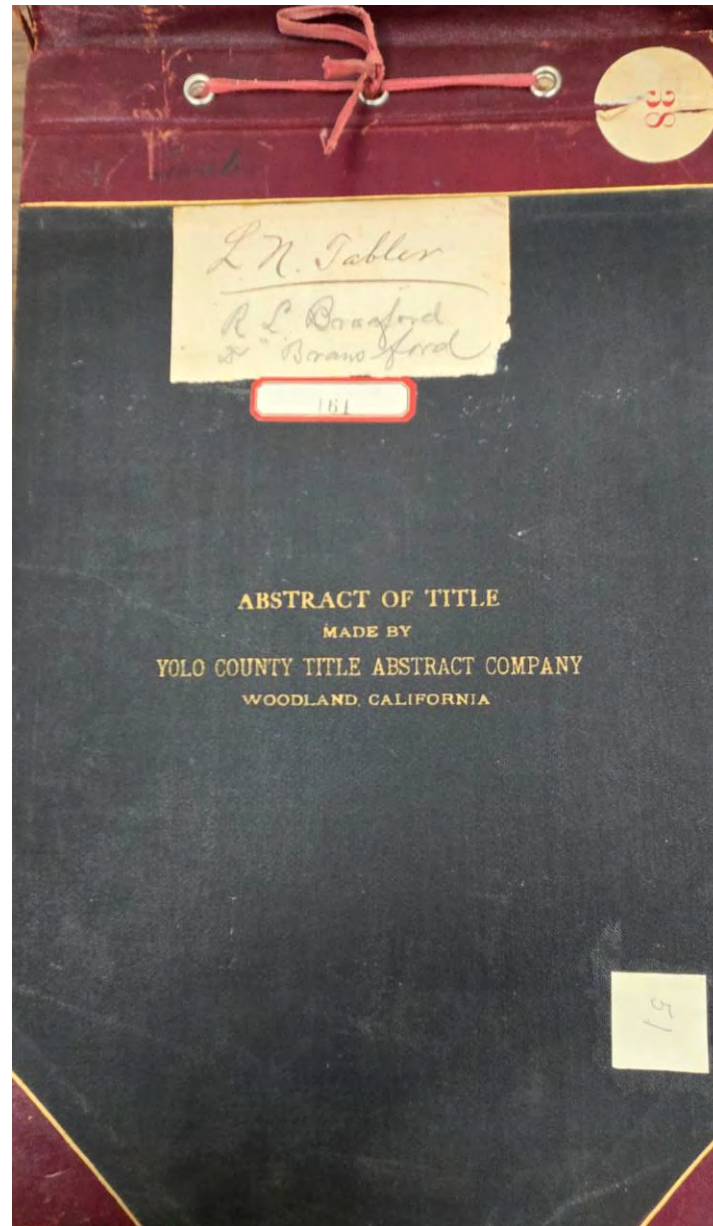
By E. T. Lampton, Searcher

D-5756





**Abstract of Title to**  
Lots 9 and 10 of Fabricius Addition to  
Woodland as per map recorded in Book "H"  
of Deeds at page 181, Records of Yolo Co.  
**Made for** Bank of Woodland  
October 20<sup>th</sup>, 1906  
**By** Yolo Conty Title Abstract Company  
D-5757



**Abstract of Title to**

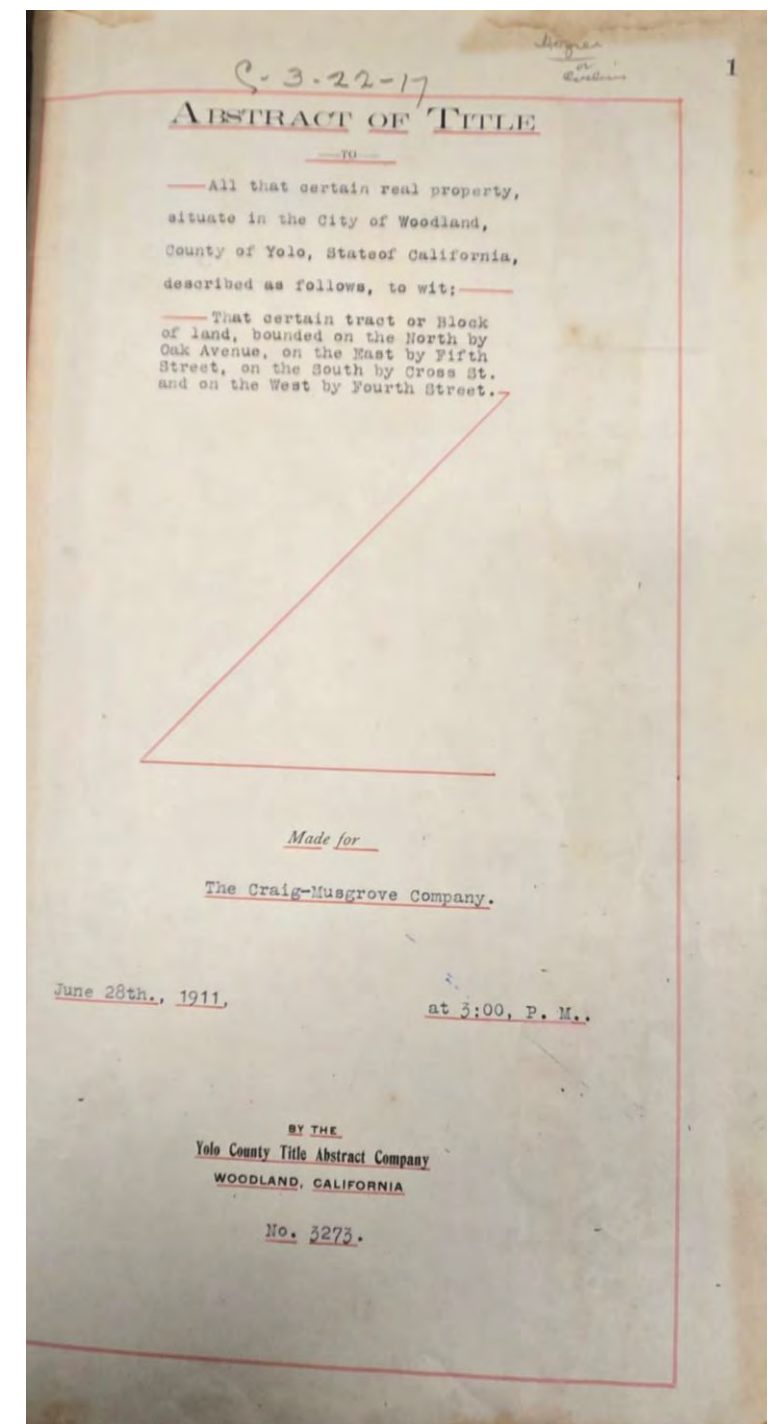
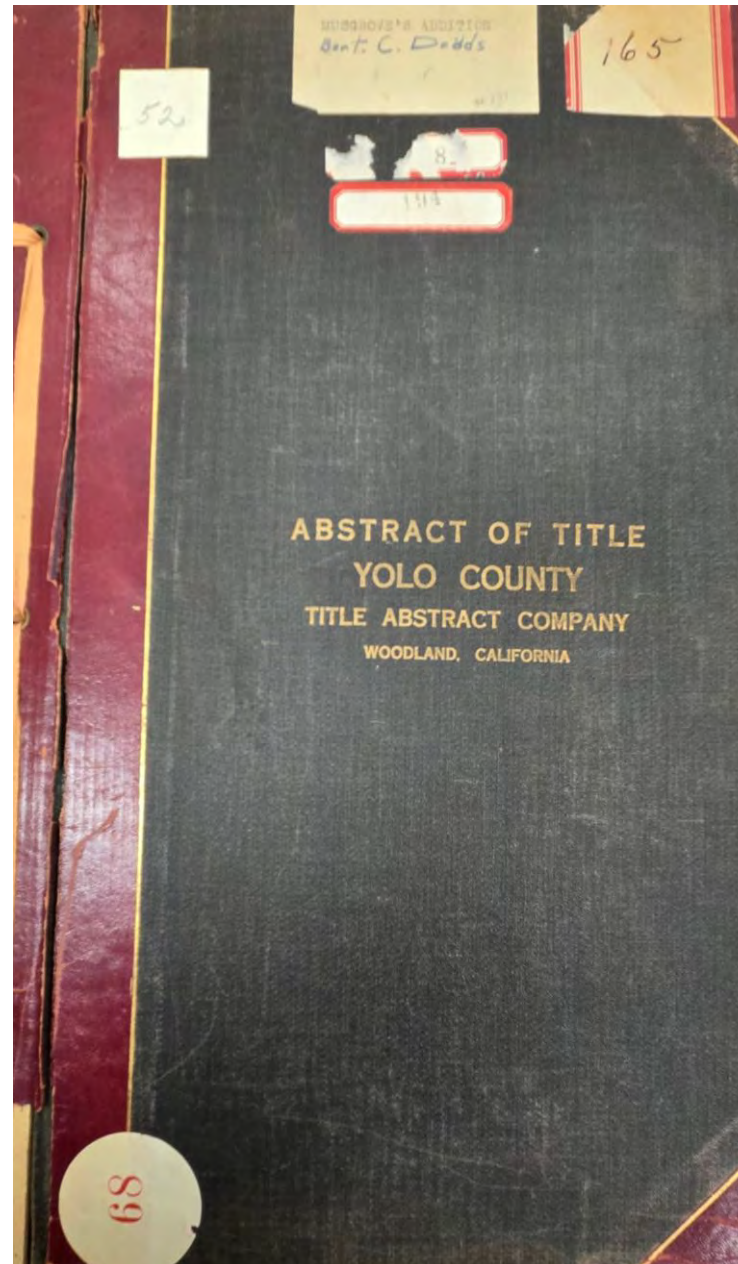
That certain tract or Block of land, bounded  
on the North by Oak Avenue, on the East by  
Fifth Street, on the South by Cross St. and on  
the West by Fourth Street.

**Made for** The Craig-Musgrove Company

June 28<sup>th</sup>, 1911

**By** Yolo Conty Title Abstract Company

D-5758





## Abstract of Title to

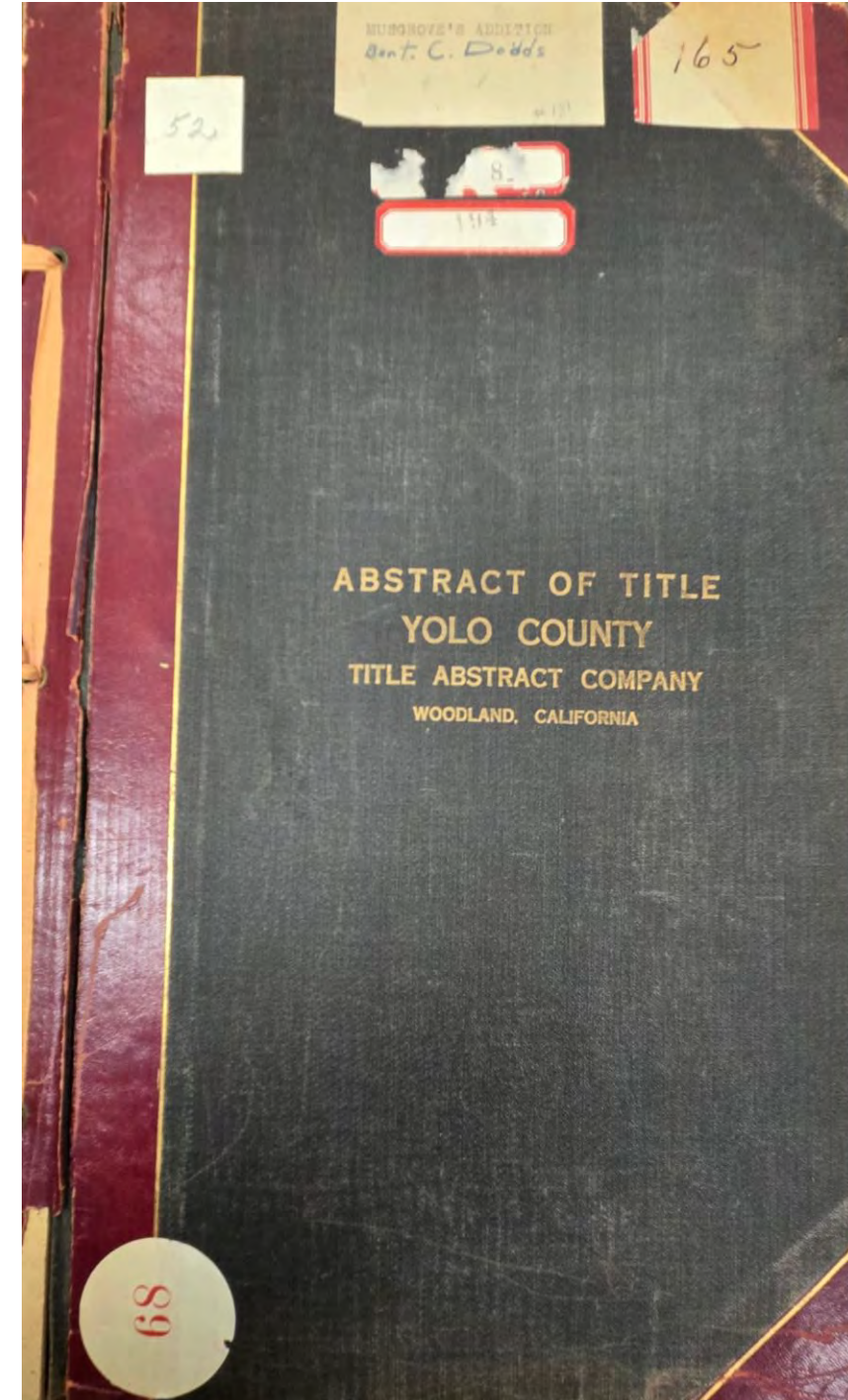
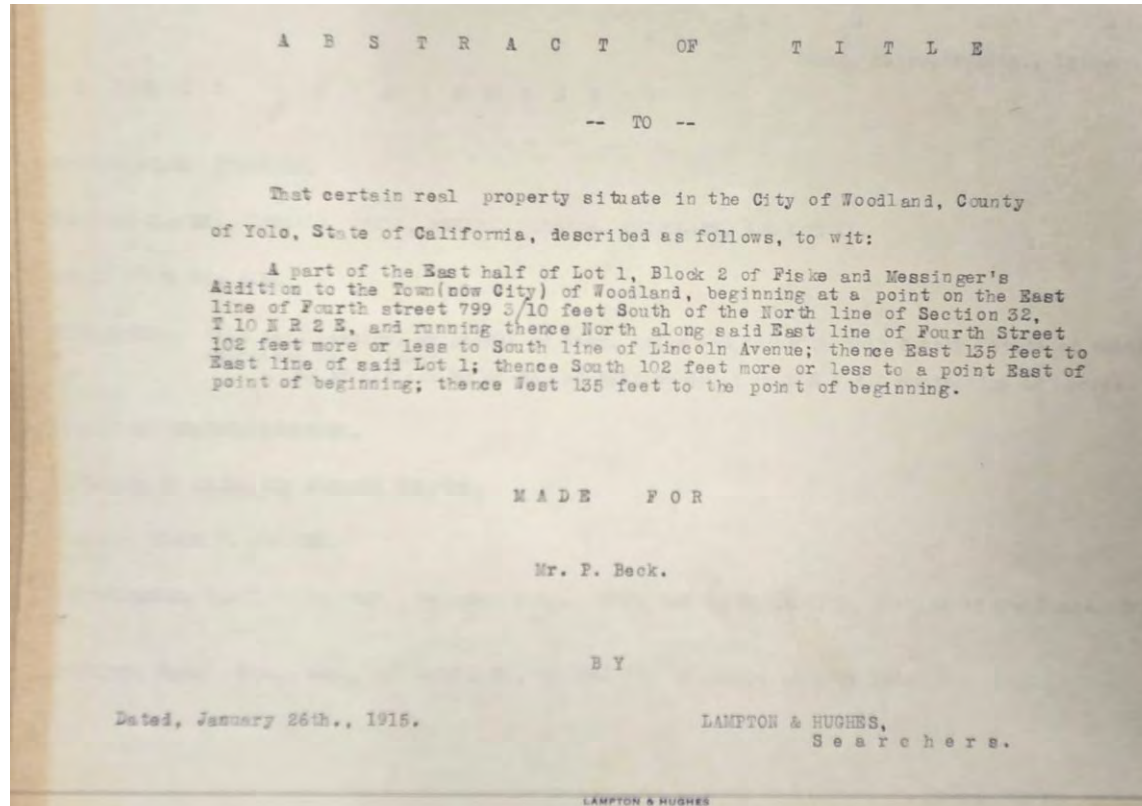
A part of the East half of Lot 1, Block 2 of Fiske and Messigner's Addition to the Town (now City) of Woodland, beginning at a point on the East line of Fourth street 799  $\frac{3}{10}$  feet South of the North line of Section 32, T 10 N R 2 E, and running thence North along said East line of Fourth Street 102 feet more or less to South line of Lincoln Avenue; thence East 135 feet to East line of said Lot 1; thence South 102 feet more or less to a point East of point of beginning; thence West 135 feet to the point of beginning.

Made for Mr. P. Beck

January 26<sup>th</sup>, 1915

By Lampton & Hughes

D-5759





## Abstract of Title to

Beginning at a point on the West line of Third Street at the SE corner of Lot formerly belonging to Elizabeth High, and running thence West 144 feet to lot of Mitchell, thence South 73-1/3 feet, thence East 144 feet to West line of Third Street and being the NE Corner of lot of C. W. Bush and running thence North 73-1/3 feet to the place of beginning.

Made for Delmus Fenton, Esq.

March 25<sup>th</sup>, 1913

By Lampton & Hughes

D-5760

## ABSTRACT OF TITLE

LAMPTON & HUGHES

SEARCHERS OF RECORDS

WOODLAND,

YOLO COUNTY, CAL.

54

## A B S T R A C T   O F   T I T L E

-- T O --

A Tract of land in the CITY OF WOODLAND, COUNTY OF YOLO, STATE OF CALIFORNIA, bounded and particularly described as follows, to-wit:

BEGINNING at a point on the West line of Third Street at the SE Corner of Lot formerly belonging to Elizabeth High, and running thence West 144 feet to lot of Mitchell, thence South 73-1/3 feet, thence East 144 feet to West line of Third Street and being the NE Corner of lot of C. W. Bush and running thence North 73-1/3 feet to the place of beginning.

M A D E   F O R

DELMUS FENTON, ESQ.,

March 25th, 1913

B Y

LAMPTON AND HUGHES, Searchers.



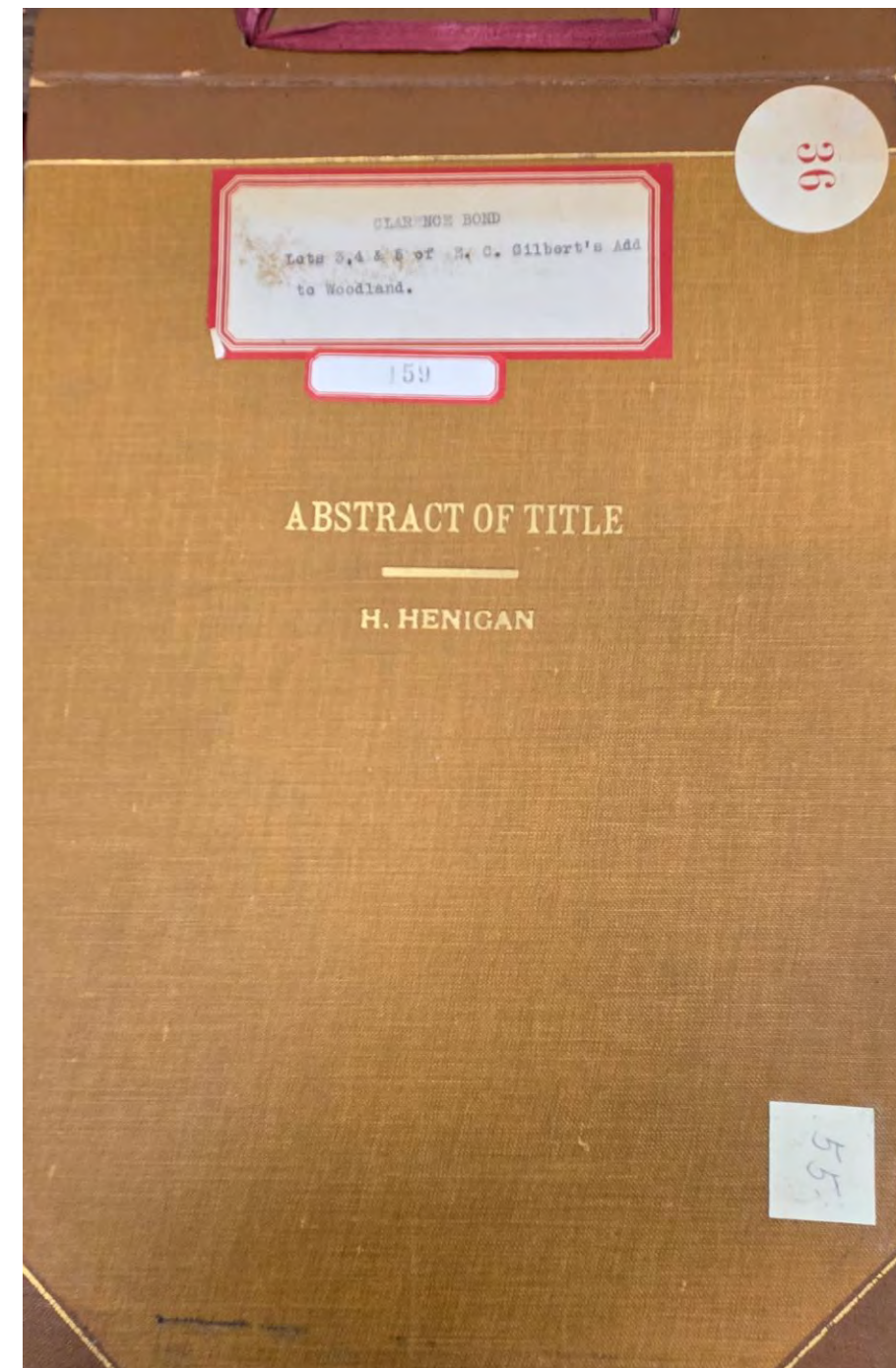
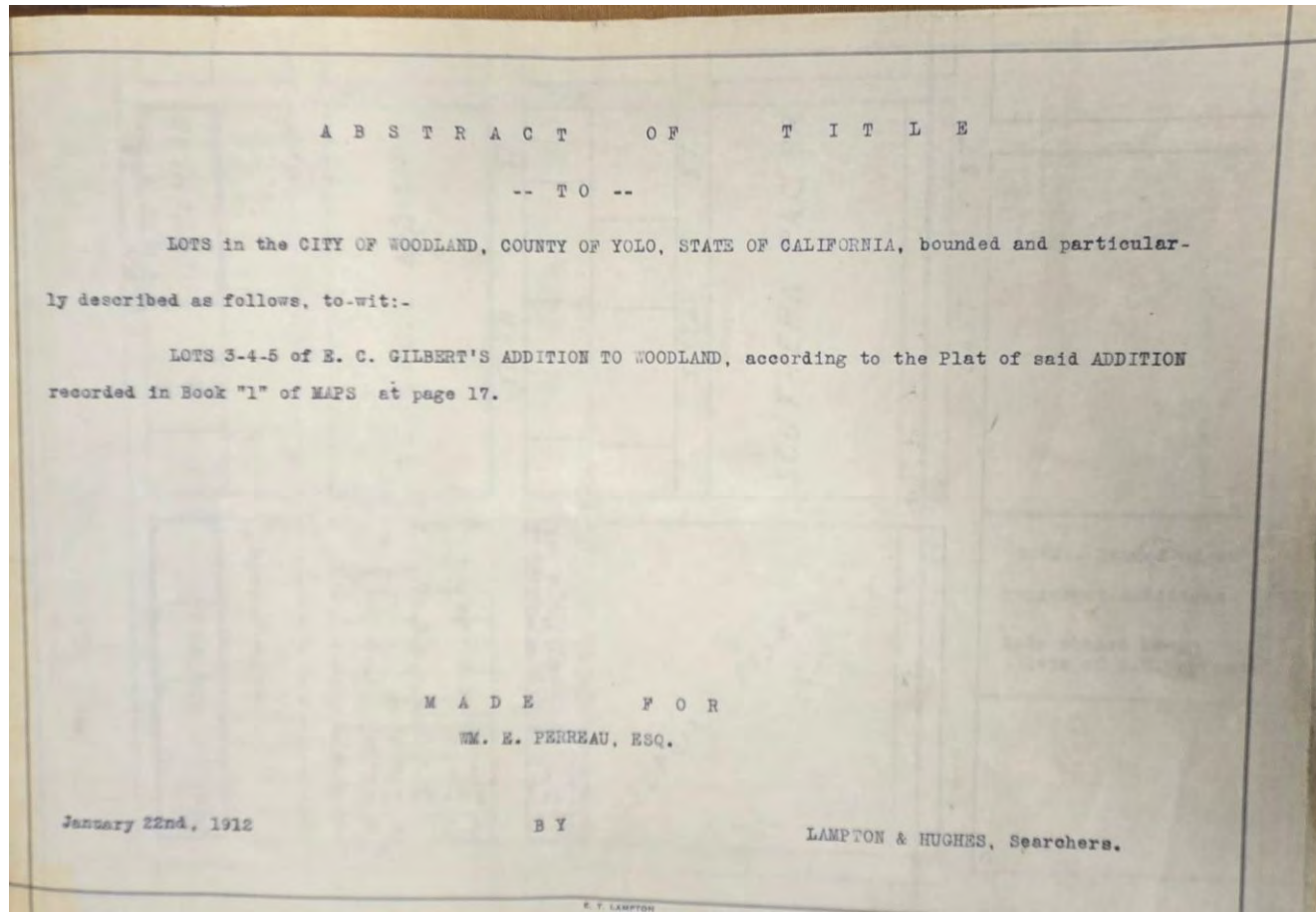
**Abstract of Title to**  
LOTS 3-4-5 of E. C. GILBERT'S ADDITION TO WOODLAND, according to the  
Plat of said ADDITION recorded in Book "1" of MAPS at page 17.

**Made for** WM. E. Perreau

January 22<sup>nd</sup>, 1912

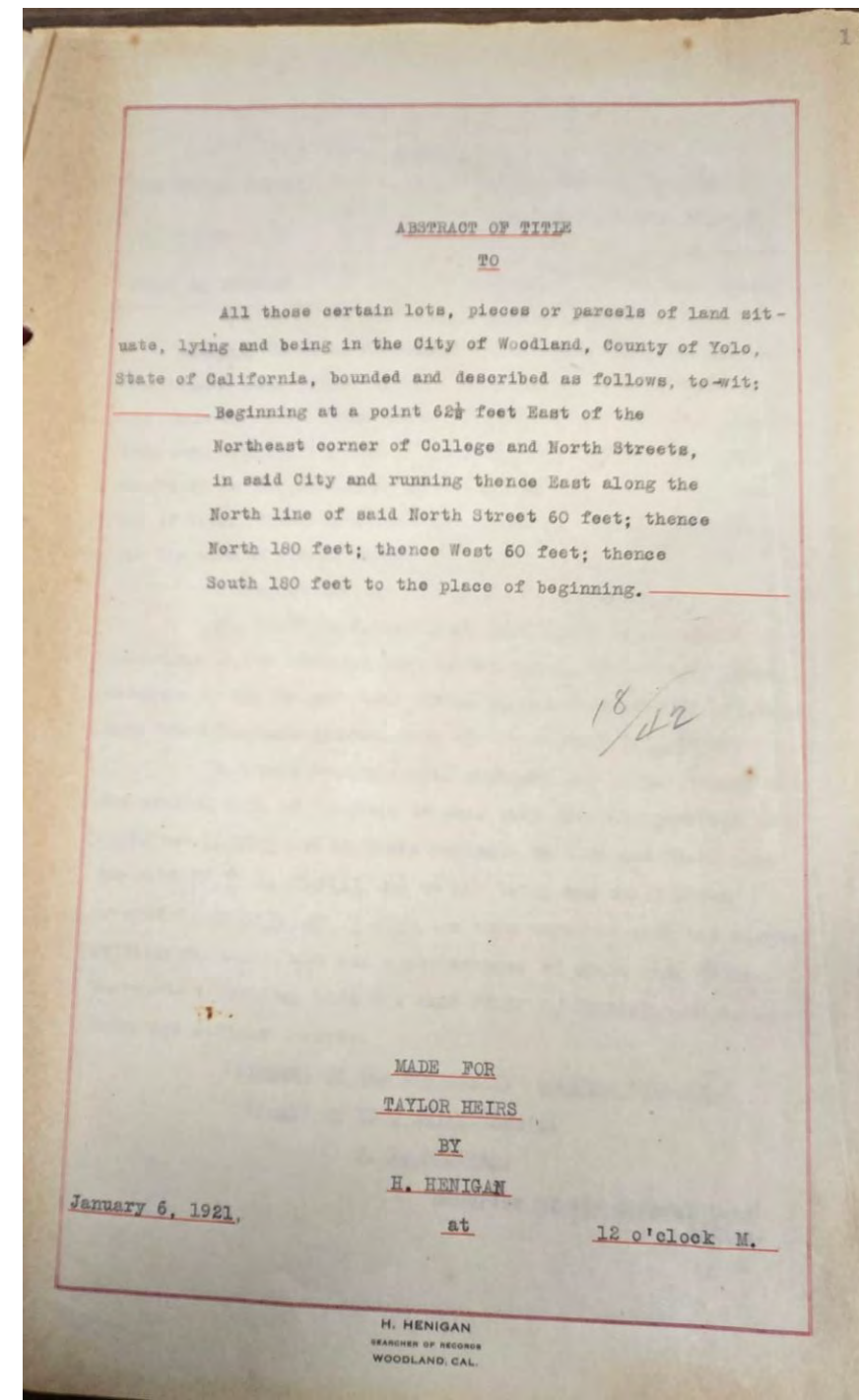
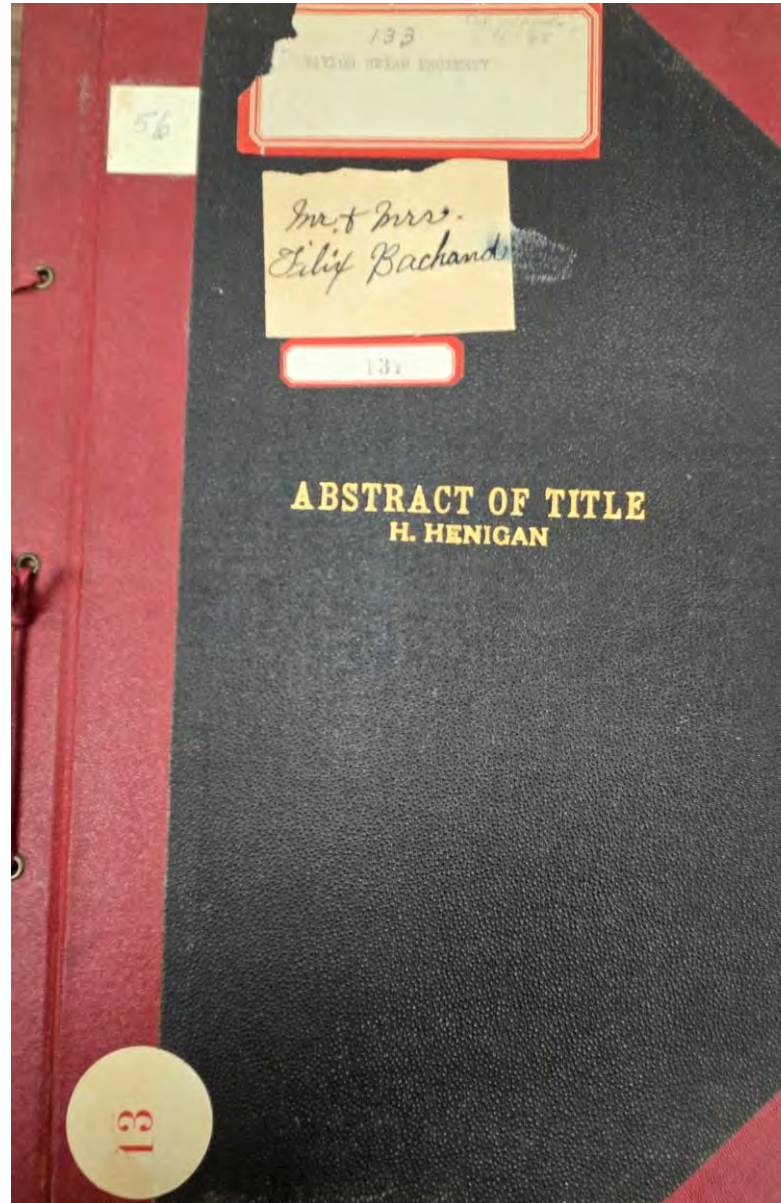
**By** Lampton & Hughes, Searchers

D-5761





**Abstract of Title to**  
Beginning at a point 62 ½ feet East of  
the Northeast corner of College and  
North Streets, in said City and running  
thence East along the North line of said  
North Street 60 feet; thence North 180  
feet; thence West 60 feet; thence South  
180 feet to the place of beginning  
**Made for** Taylor Heirs  
January 6<sup>th</sup>, 1921  
**By** H. Henigan  
D-5762





**Abstract of Title to**  
(see image)  
**Made for A. L. Farish, ESQ.**  
January 13<sup>th</sup>, 1912  
**By Lampton & Hughes, Searchers**  
D-5763

36,37+38  
49

A B S T R A C T      O F      T I T L E

-- T O --

A tract of land in the CITY OF WOODLAND, COUNTY OF YOLO, STATE OF CALIFORNIA, bounded and particularly described as follows, to-wit:-

Beginning at a point on the North line of Elliott Street in the City of Woodland at the Southwest corner of Soule's Addition to the City of Woodland, running thence North along the West line of Soule's Addition 300 ft, more or less, to the Southwest corner of Lot 11 of Soule's Addition; thence West along the South line of land of Reith & Germeshausen 65 ft, more or less; thence South 300 ft, more or less, to the North line of Elliott Street; thence East along the North line of said Elliott Street 165 ft, more or less to the place of beginning. The same being bounded on the NORTH by Reith and Germeshausen; on the WEST by HARTWIG; on the SOUTH by ELLIOTT STREET and on the EAST by LOTS 9 and 10 of SOULE'S ADDITION to the TOWN (NOW CITY) OF WOODLAND.

M A D E      F O R

A. L. FARISH, ESQ.

January 13th, 1912

B Y

LAMPTON & HUGHES, Searchers.

E. T. LAMPTON  
RECORDS OF WOODLAND

14

Mrs & Mr  
Elija Bachand

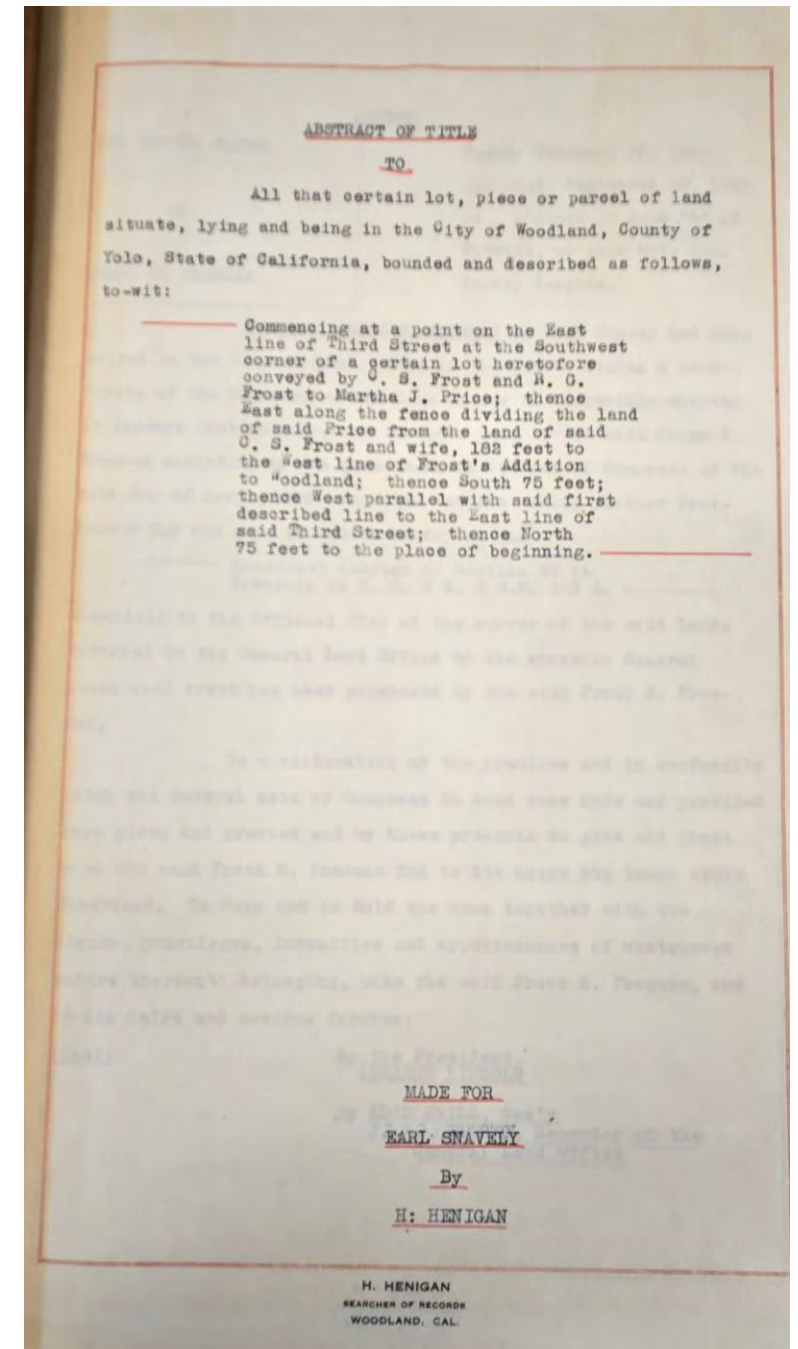
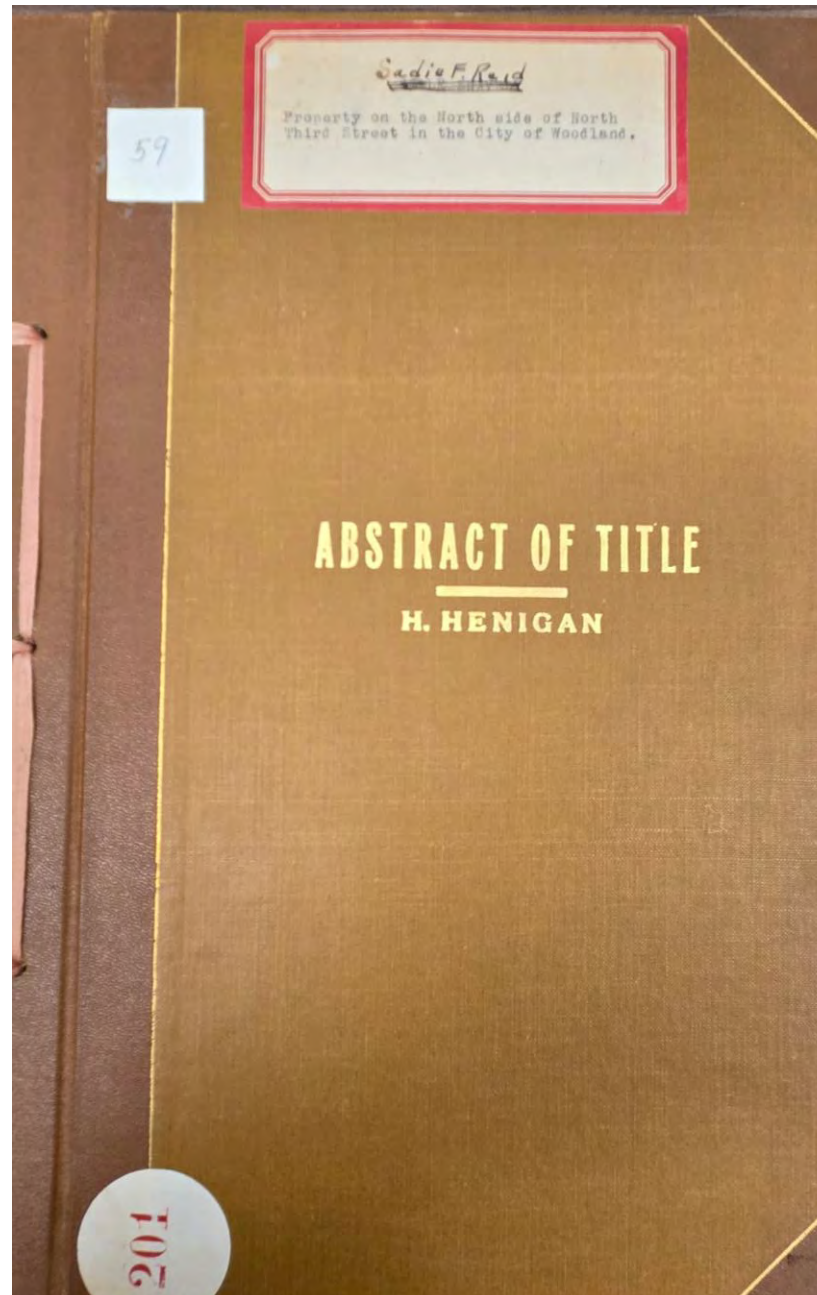
130

**ABSTRACT OF TITLE**  
MADE BY  
**T. G. HUGHES**  
SEARCHER OF RECORDS  
WOODLAND,      YOLO COUNTY, CAL.

58



**Abstract of Title to**  
Commencing at a point in the East line of  
Third Street at the Southwest corner of a  
certain lot heretofore conveyed by C. S.  
Frost and R. G. Frost to Martha J. Price;  
thence East along the fence dividing the  
land or said Price from the land of said C.  
S. Frost and wife, 182 feet to the West  
line of Frost's Addition to Woodland;  
thence South 75 feet; thence West parallel  
with said first described line to the East  
line of said Third Street; thence North 75  
feet to the place of beginning.  
**Made for** Earl Snaverly  
**By** H. Henigan  
D-5764





## Abstract of Title to

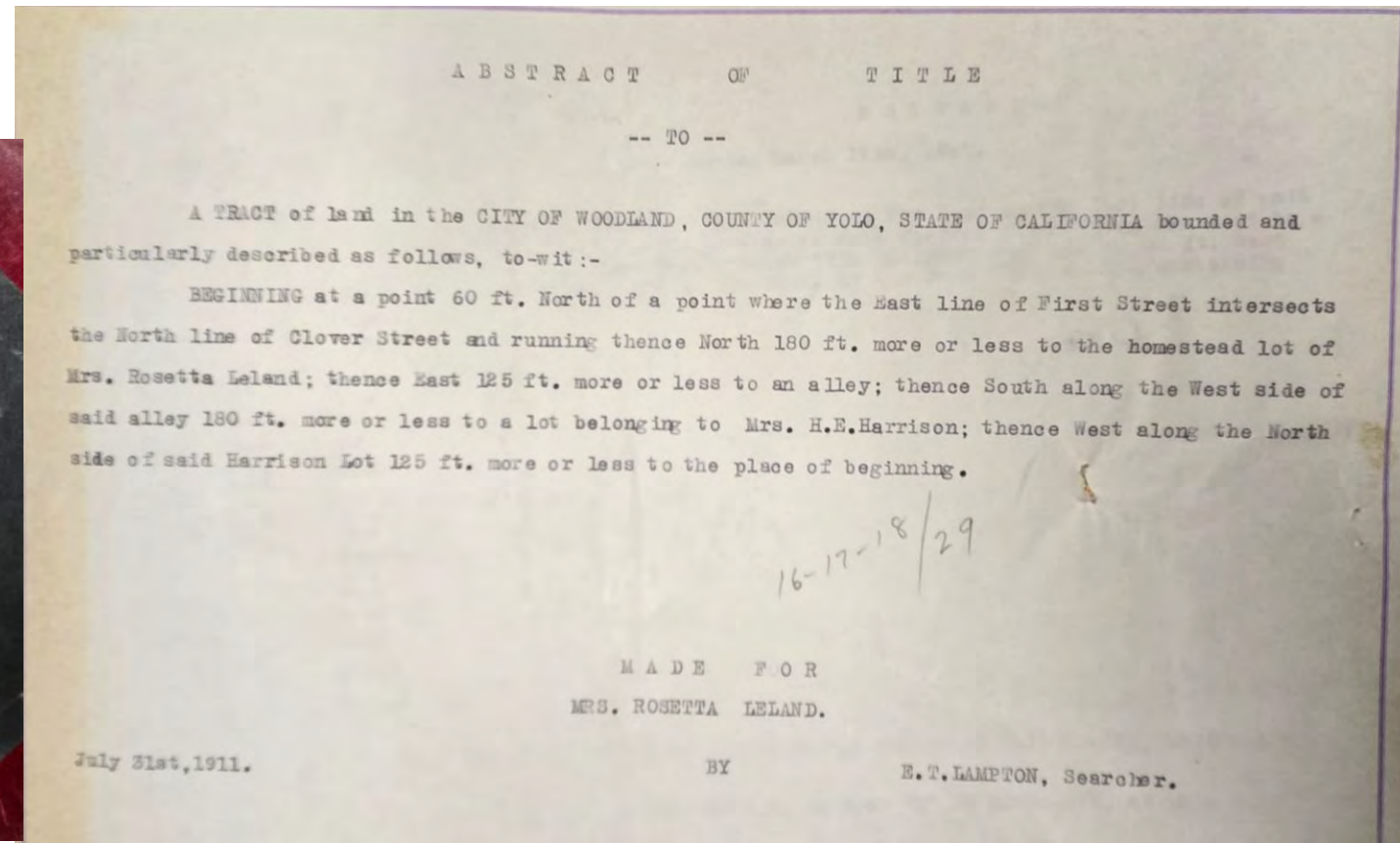

Beginning at a point 60 ft. North of a point where the East line of First Street intersects the North line of Clover Street and running thence North 180 ft. more or less to the homestead lot of Mrs. Rosetta Leland; thence East 125 ft. more or less to an alley; thence South along the West side of said alley 180 ft. more or less to a lot belonging to Mrs. J. E. Harrison; thence West along the North side of said Harrison Lot 125 ft. more or less to the place of beginning

**Made for Mrs. Rosetta Leland**

July 31<sup>st</sup>, 1911

**By E. T. Lampton, Searcher**

D-5765



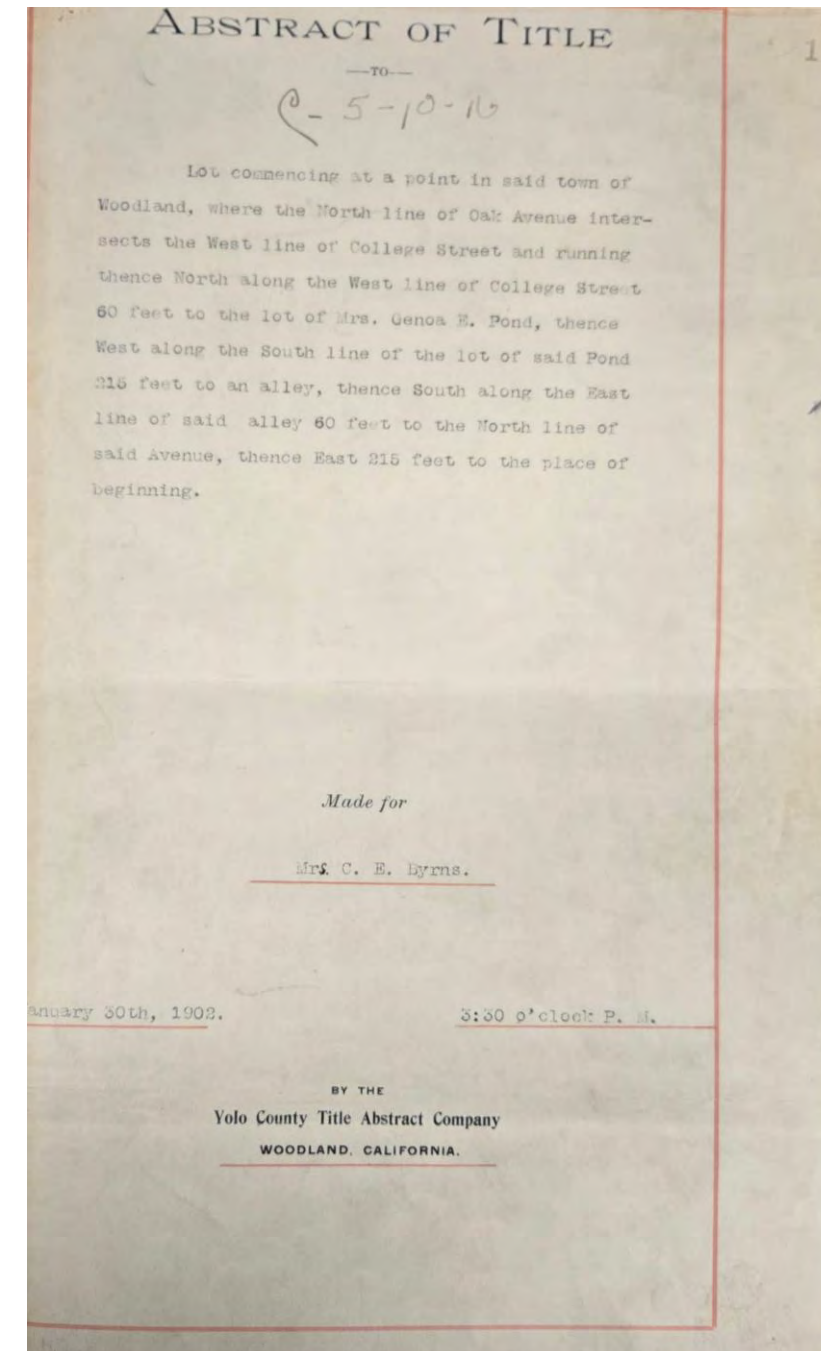
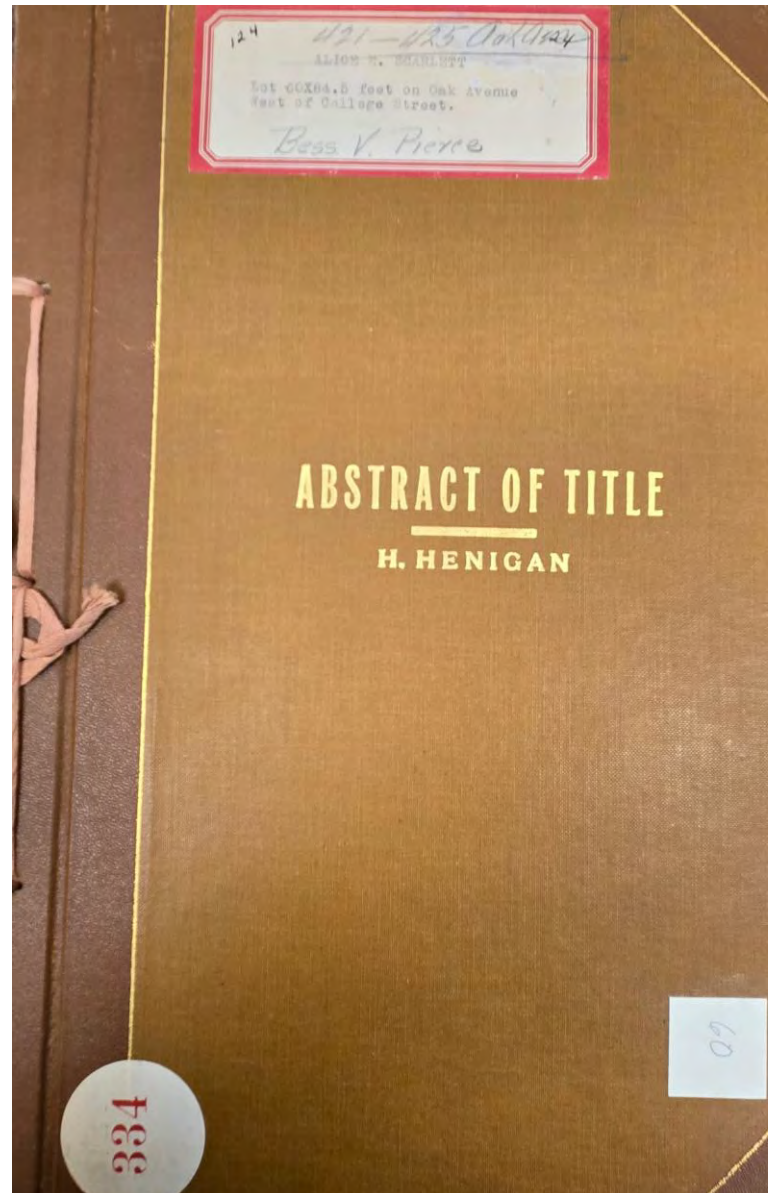
## Abstract of Title to

Lot commencing at a point in said town of Woodland, where the North line of Oak Avenue intersects the West line of College Street and running thence North along the West line of College Street 60 feet to the lot of Mrs. Genoa E. Pond, thence West along the South line of the lot of said Pond 315 feet to an alley, thence South along the East line of said alley 60 feet to the North line of said Avenue, thence East 215 feet to the place of beginning.

**Made for Mrs. C. E. Byrns**

**January 20<sup>th</sup>, 1902**

**By Yolo County Title Abstract Company  
D-5766**





## Abstract of Title to

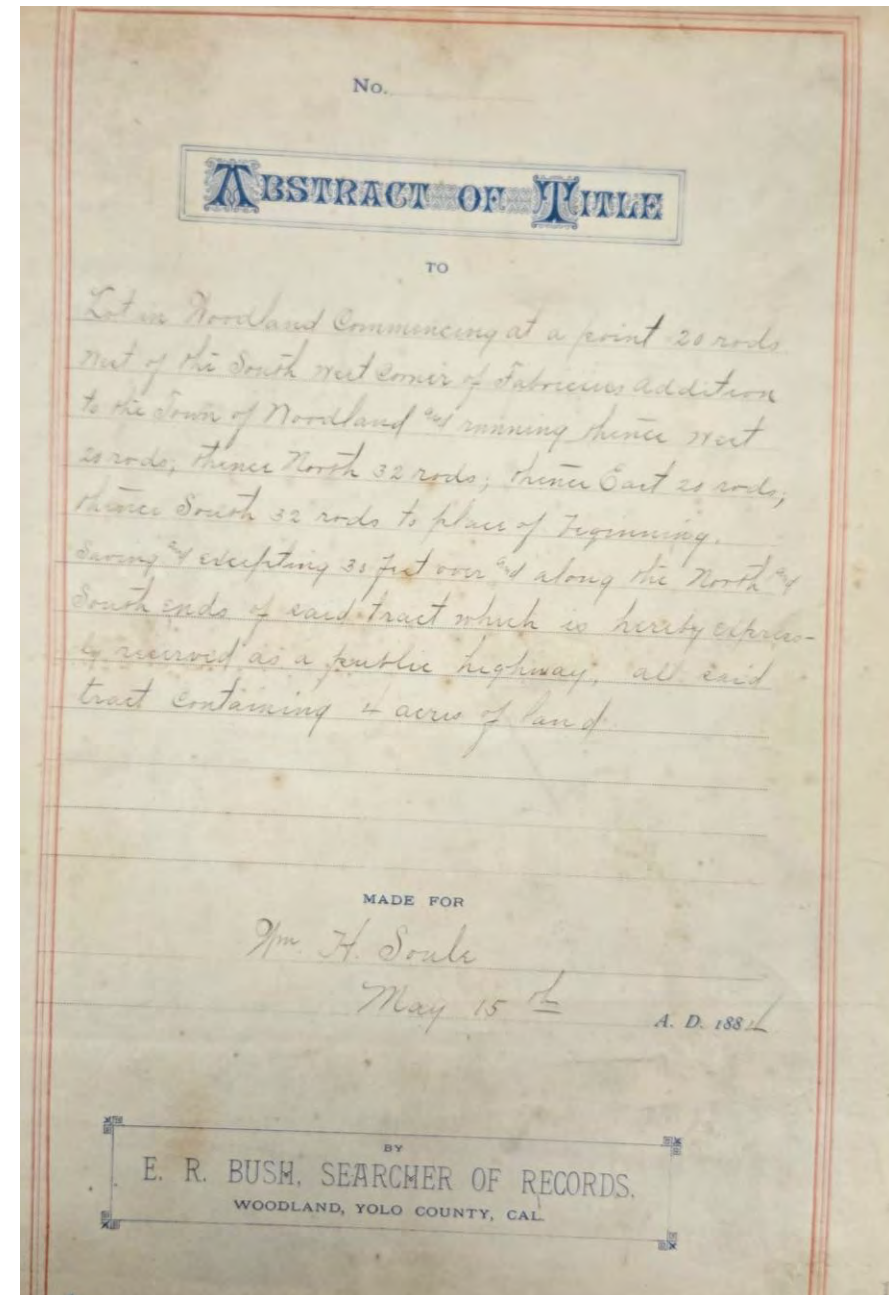
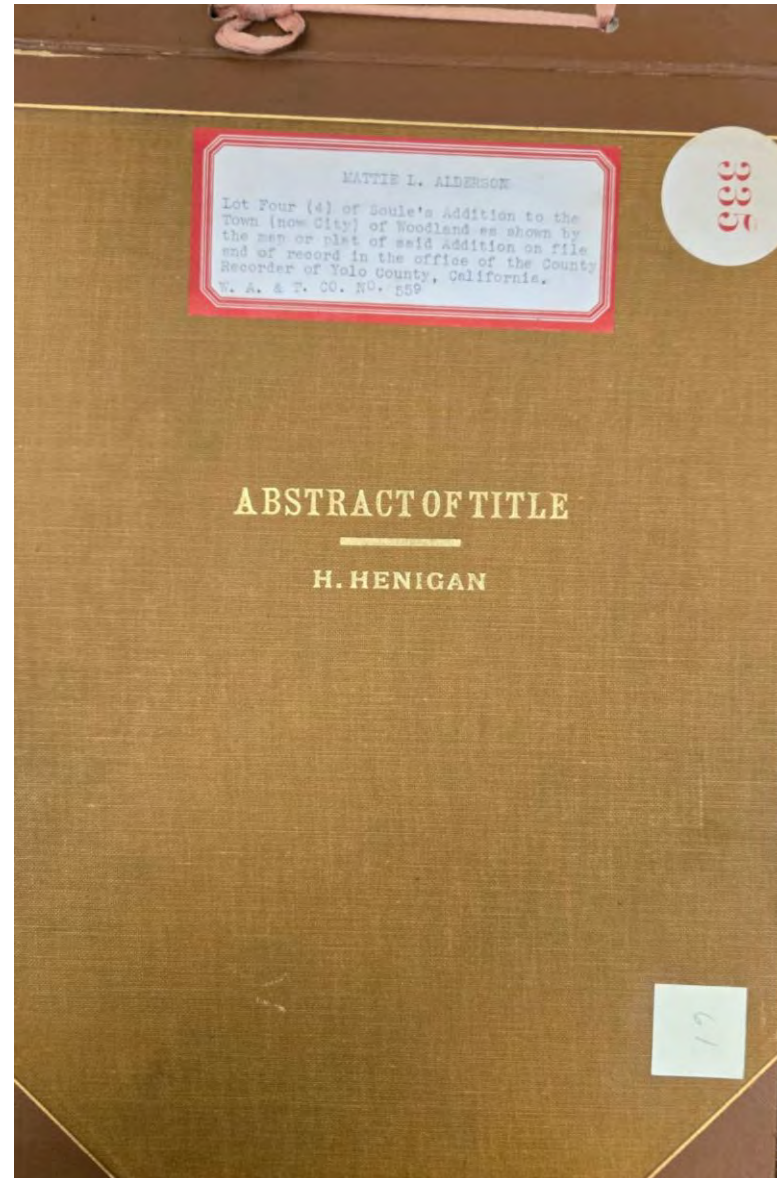
Lot in Woodland commencing at a point 20 rods West of the South West corner of Fabricius' Addition to the Town of Woodland and running thence west 20 rods; thence North 32 rods; thence East 20 rods; thence south 32 rods to place of beginning. Saving and executing 30 feet over and along te north and south ends of said tract which is hereby expressly recorded as a public highway, all said tract containing 4 acres of land

**Made for** Am . H. Soule

May 15<sup>th</sup>, 1884

**By** E. R. Bush Searcher or Records

D-5767

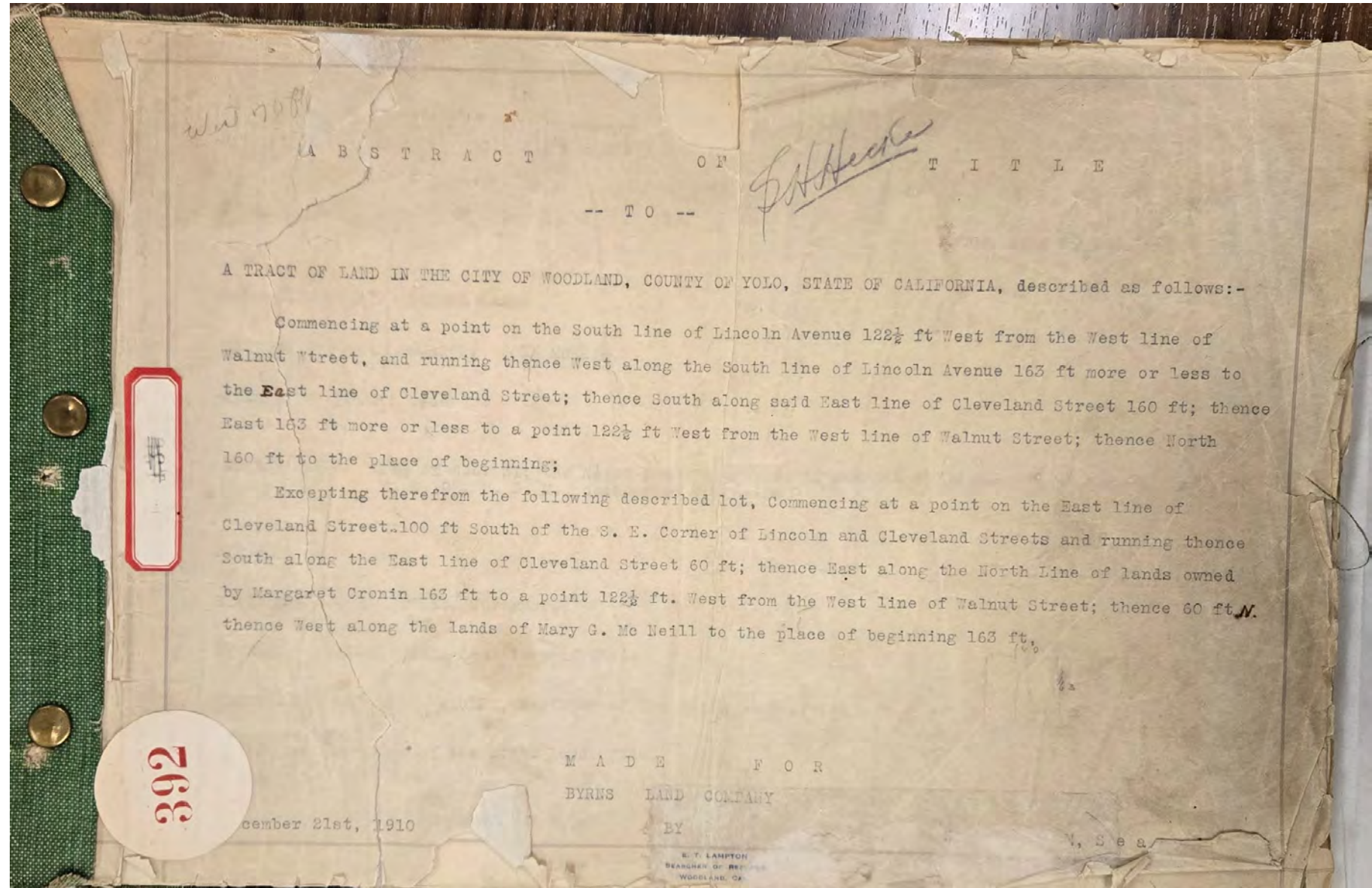




(see image)

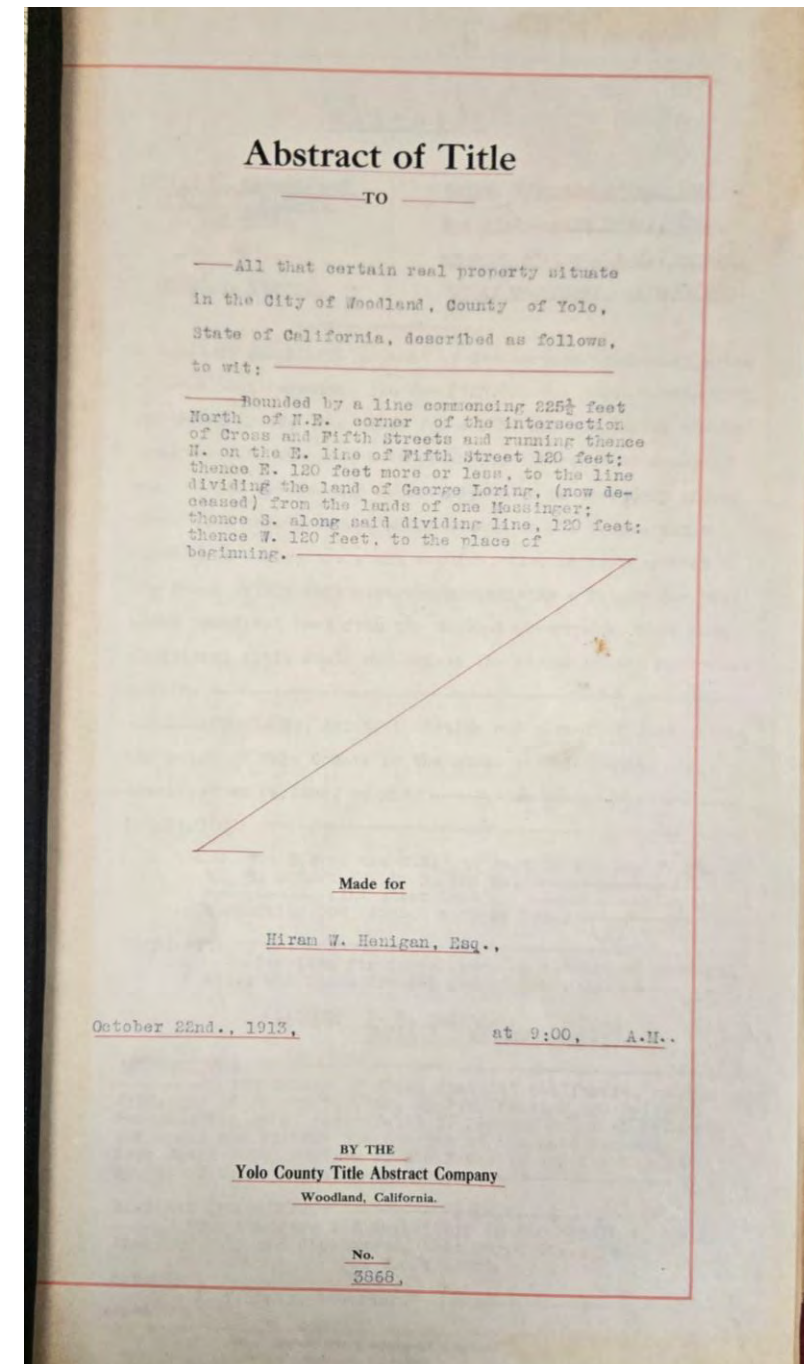
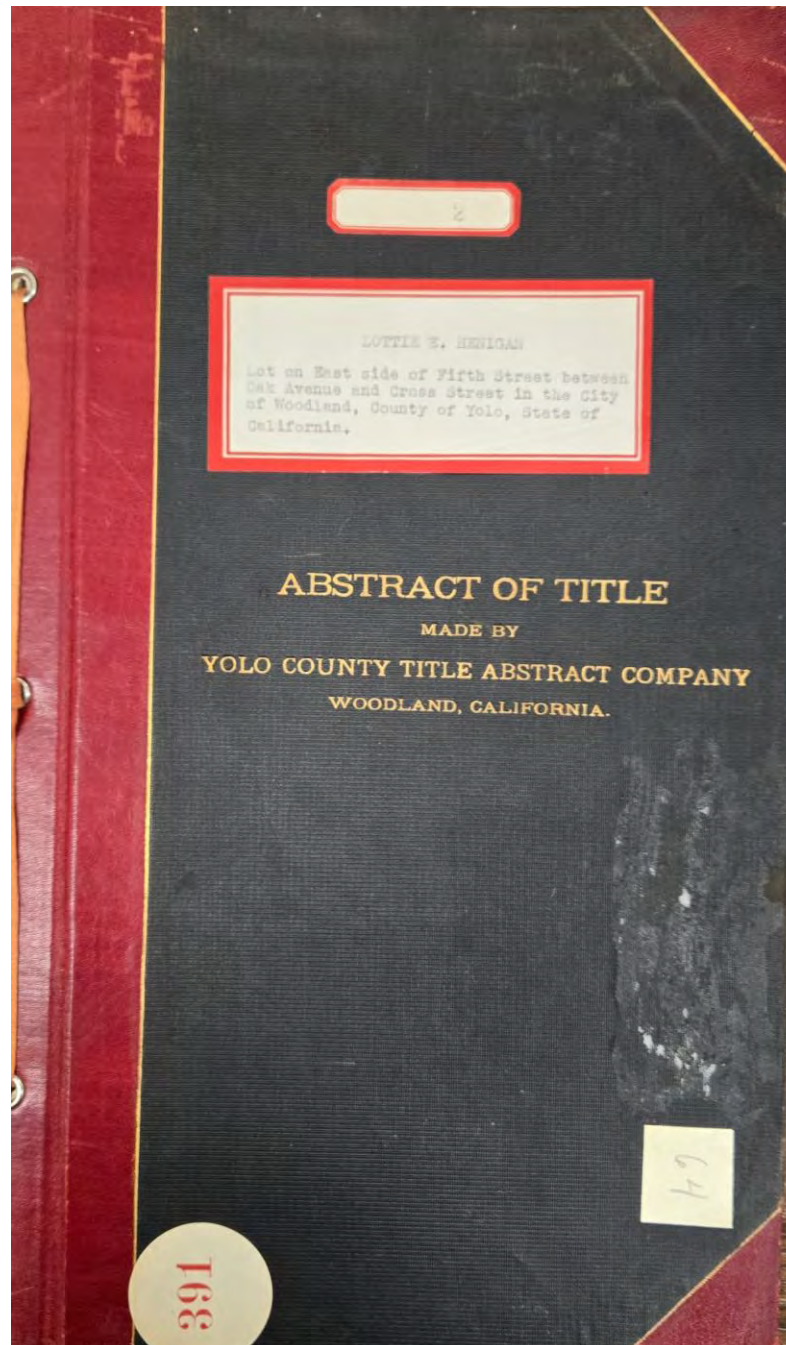
December 21<sup>st</sup>, 1910

D-5769



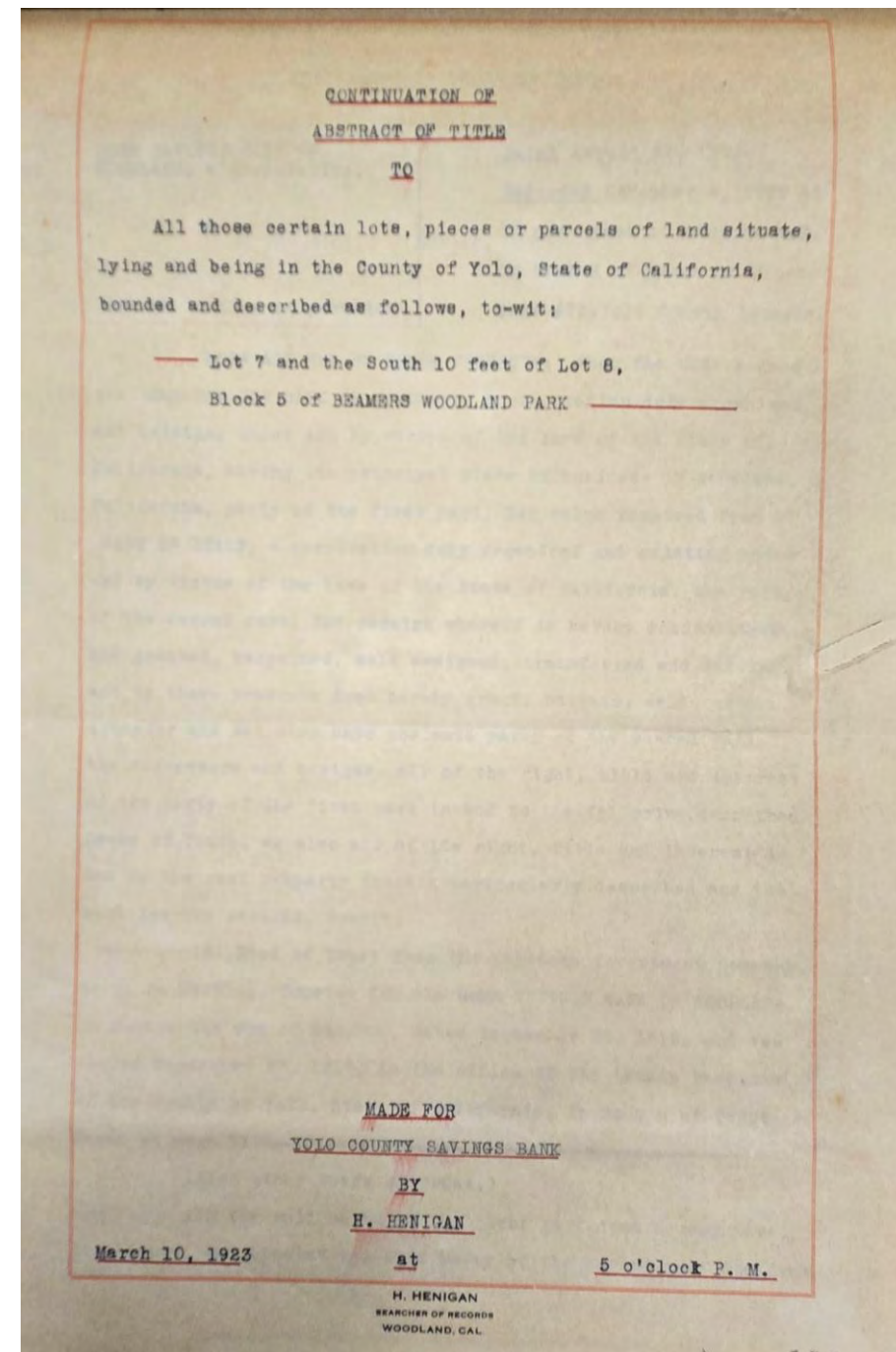
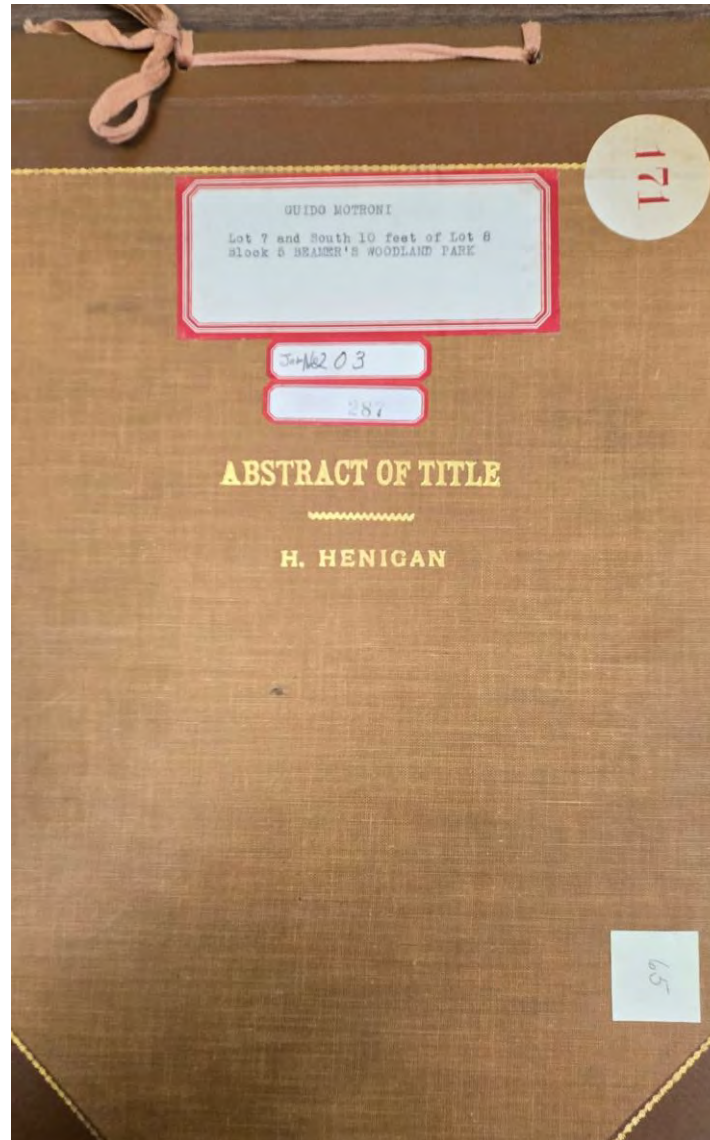


**Abstract of Title to**  
Bounded by a line commencing 225 1/2  
feet North of N. E. corner of the  
intersection of Cross and Fifth Streets and  
running thence N. on the E. line of Fifth  
Street 120 feet; thence E. 120 feet more or  
less, to the line dividing the land of  
George Loring, (now deceased) from the  
lands of one Messinger; thence S. along  
said dividing line, 120 feet; thence W. 120  
feet, to the place of beginning.  
**Made for** Hiran W. Henigan, Esq  
October 22<sup>nd</sup>, 1913  
**By** Yolo County Title Abstract Company  
D-5770



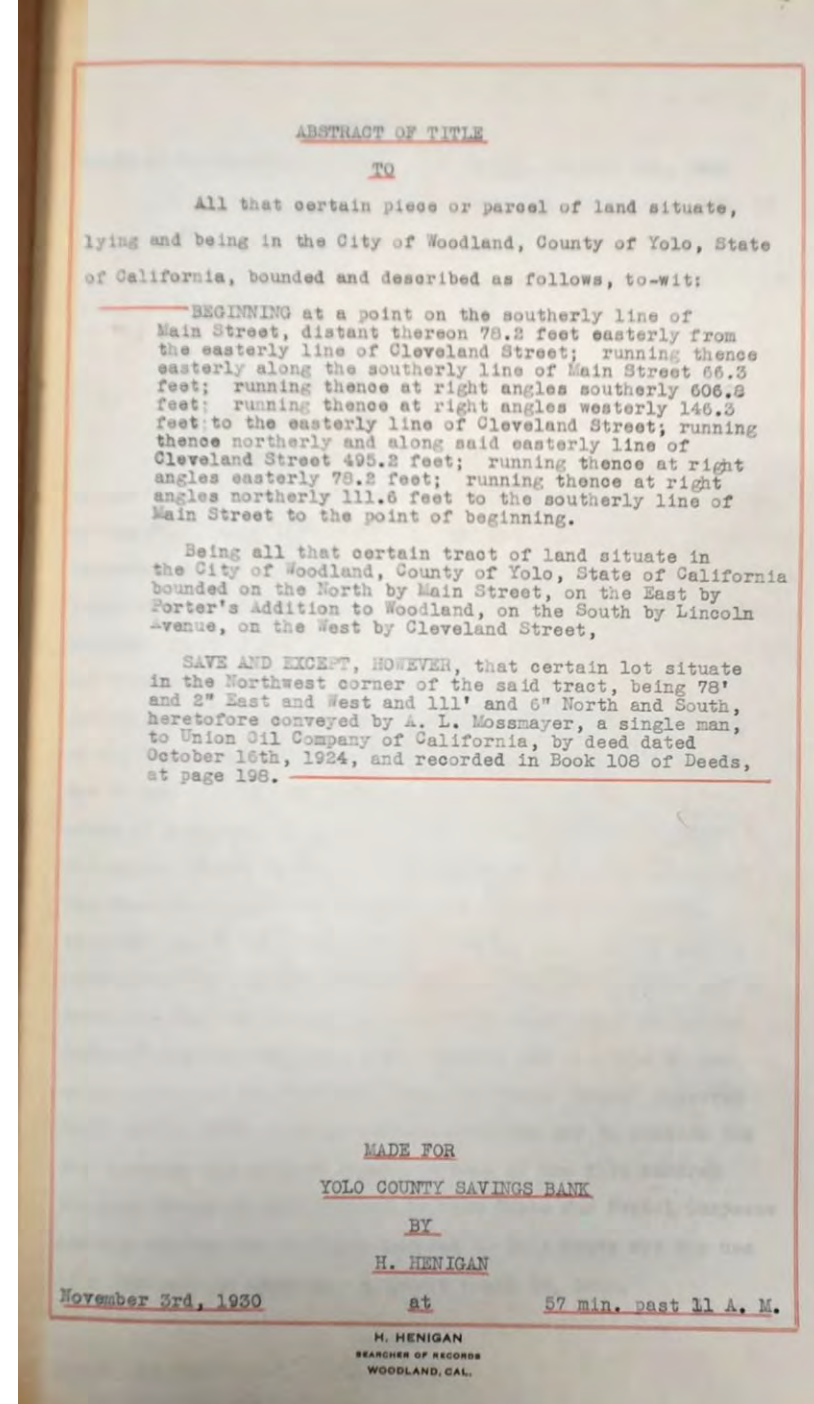
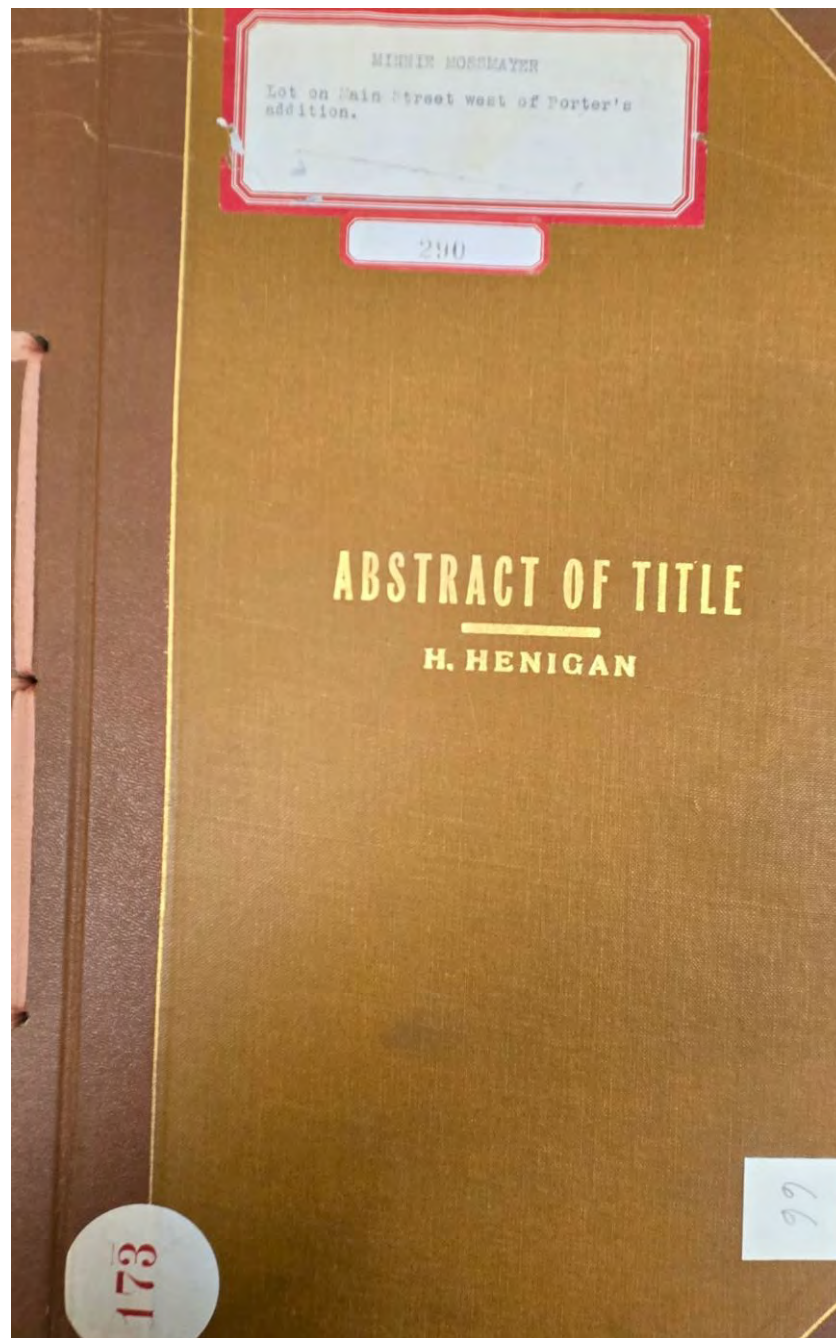


**Abstract of Title to**  
**Lot 7 and the South 10 feet of Lot 8,**  
**BLOCK 5 of BEAMERS WOODLAND**  
**PARK**  
**Made for Yolo County Savings Bank**  
**March 10<sup>th</sup>, 1923**  
**By H. Henigan**  
**D-5771**





**Abstract of Title to**  
(see image)  
**Made for Yolo County Savings Bank**  
November 3<sup>rd</sup>, 1930  
**By H. Henigan**  
D-5772





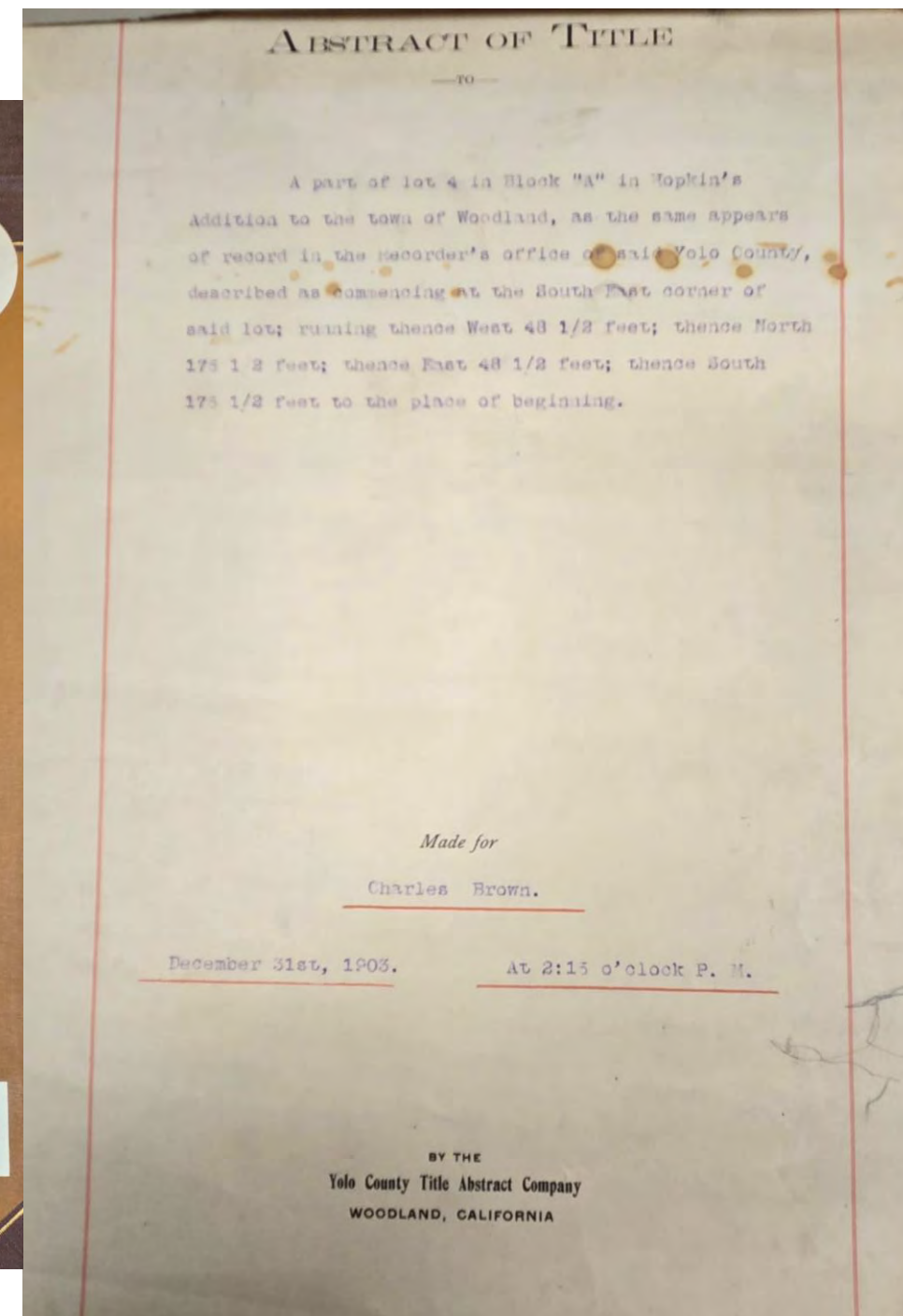
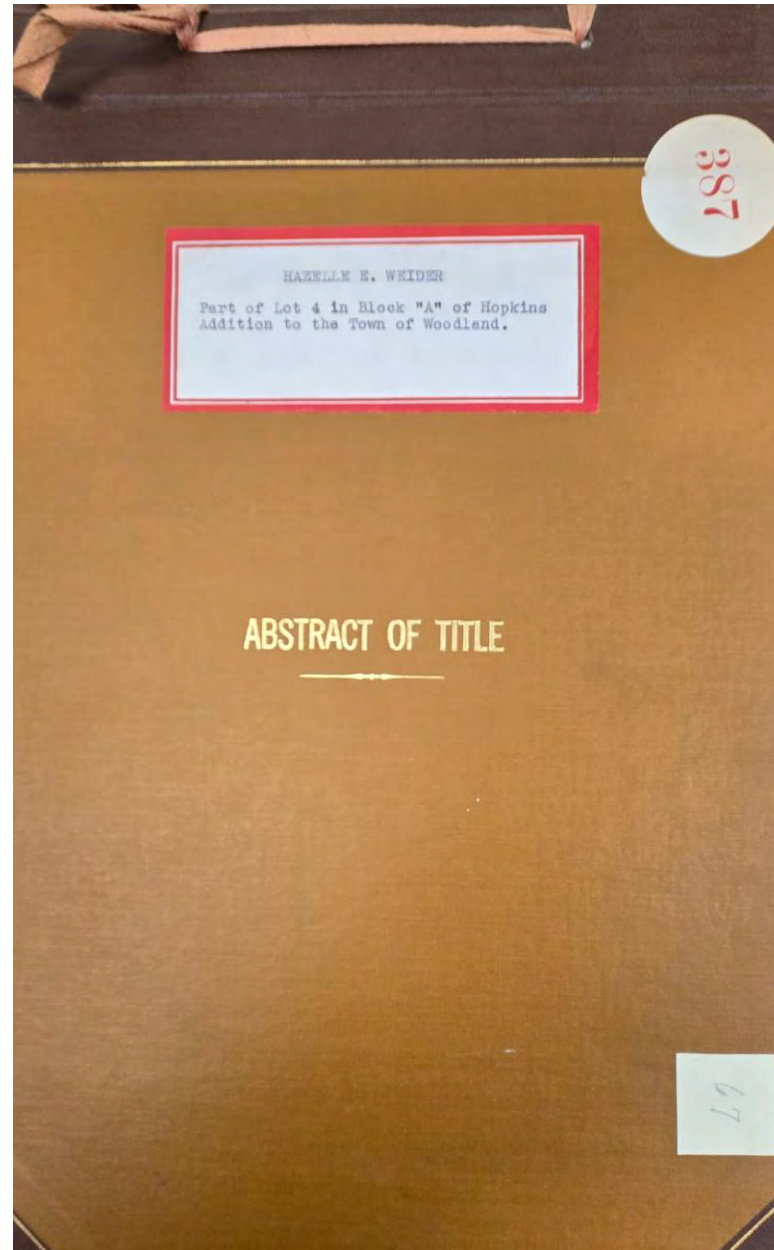
### Abstract of Title to

A part of lot 4 in Block "A" in Hopkin's Addition to the Town of Woodland, as the same appears of record in the Recorder's office of said Yolo County, described as commencing at the South East corner of said lot; running thence West 48 ½ feet; thence South 173 ½ feet to the place of beginning.

**Made for** Charles Brown

December 31<sup>st</sup>, 1903

**By** Yolo County Title Abstract Company  
D-5773





# Abstract of Title to

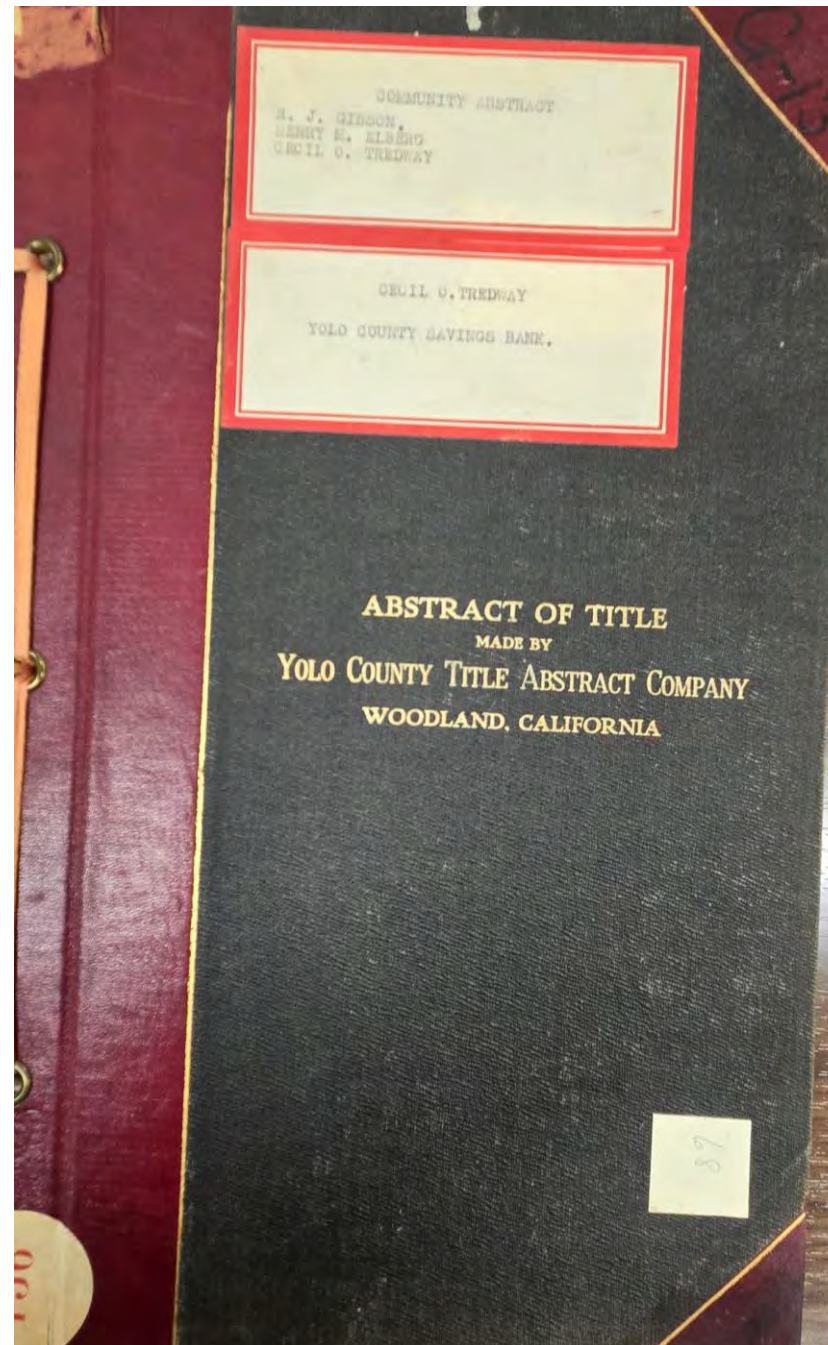
See image

Made for Arthur C. Huston, ESQ.

July 12<sup>th</sup>, 1917

By Yolo County Title Abstract Company

D-5774



## Abstract of Title

TO

All that certain real property situate in the County of Yolo, State of California, bounded and described as follows, to-wit:

TRACT 5, consisting of 87.039 acres of land, as the said Tract 5 is delineated on the "Map of Properties of Mary I. Gibson Estate" on file in the office of the Recorder of Yolo County, in Maps and Surveys Vol. 4, page 36, and more particularly described as follows:

Beginning at the point in the N. line of Sec. 5, T. 9 N., R. 2 E., M. D. B. & M., 260.5 feet W. of the N.E. corner thereof, said point of beginning being on the center line of Road No. 55, and running thence S. 0° 25' W. 25 feet to a 4"x4"x36" concrete monument in the S. line of said Road No. 55; thence S. 0° 25' W. down and along the W. line of the Globe Milling Co. lot, and the W. line of the Union Warehouse Co. lot, 600 feet to the S.W. corner of said warehouse lot, to a 4"x4"x36" concrete monument; thence E. along the S. line of said warehouse lot 150 feet to the S.E. corner thereof, said point being marked by a 4"x4"x36" concrete monument; thence S. 0° 23' W. down and along the W. line of the S. P. Co. right of way 2038.20 feet to a 4"x4"x36" concrete monument, said last mentioned point being on the  $\frac{1}{2}$  section line running E. and W. through the center of the aforementioned Sec. 5; thence W. along the last mentioned  $\frac{1}{2}$  section line 1441 feet to a 4"x4"x36" concrete monument; thence N. 0° 36' E. 2638.5 feet to a 4"x4"x36" concrete monument in the S. line of Road No. 55; thence on and along last mentioned course 25 feet to a point in the N. line of said Sec. 5; thence E. along the N. line of said Sec. 5, 1281 feet to the point of beginning and containing 85.535 acres of land.

ALSO a strip of land in the State Highway of 30 feet in width and extending, from a line being the projection Easterly of the S. line of the Union Warehouse Co. lot to meet the E. line of Sec. 5, T. 9 N., R. 2 E., M. D. B. & M., Southerly 2038.20 feet to the line of intersection with the  $\frac{1}{2}$  section line running E. and W. through the center of said Sec. 5, and containing 1.404 acres of land.

MADE FOR

ARTHUR C. HUSTON, ESQ.,

July 12<sup>th</sup>, 1917,

at 12:00, Noon.

BY THE  
Yolo County Title Abstract Company  
Woodland, California.

No.  
4721.

YOLO COUNTY SAVINGS BANK  
WOODLAND, CALIFORNIA



**Abstract of Title to**

Commencing on the North line of North Street, 122 ½ feet East of N. E. corner of College and North St. running thence E. 60 feet to W. line of an Alley; thence N. along W. line of said Alley 170 feet; thence w. 60 feet; thence S. 170 feet to the place of beginning.

**Made for** R. E. Campbell

April 11<sup>th</sup>, 1896

**By** Lampton & Richmond, Searcher of Records

D-5775

— T O —  
A tract of land in the County of Yolo, State of California, situate in the Town of Woodland, and particularly described as follows to-wit:-

Commencing on the North line of North Street, 122-1/2 feet East of N E corner of College and North St  
running thence E. 60 feet to W. line of an Alley; Thence N. along the W. line of said Alley 170 feet; Thence  
W. 60 feet; Thence S. 170 feet to the place of beginning.

MADE FOR  
R. E. CAMPBELL.

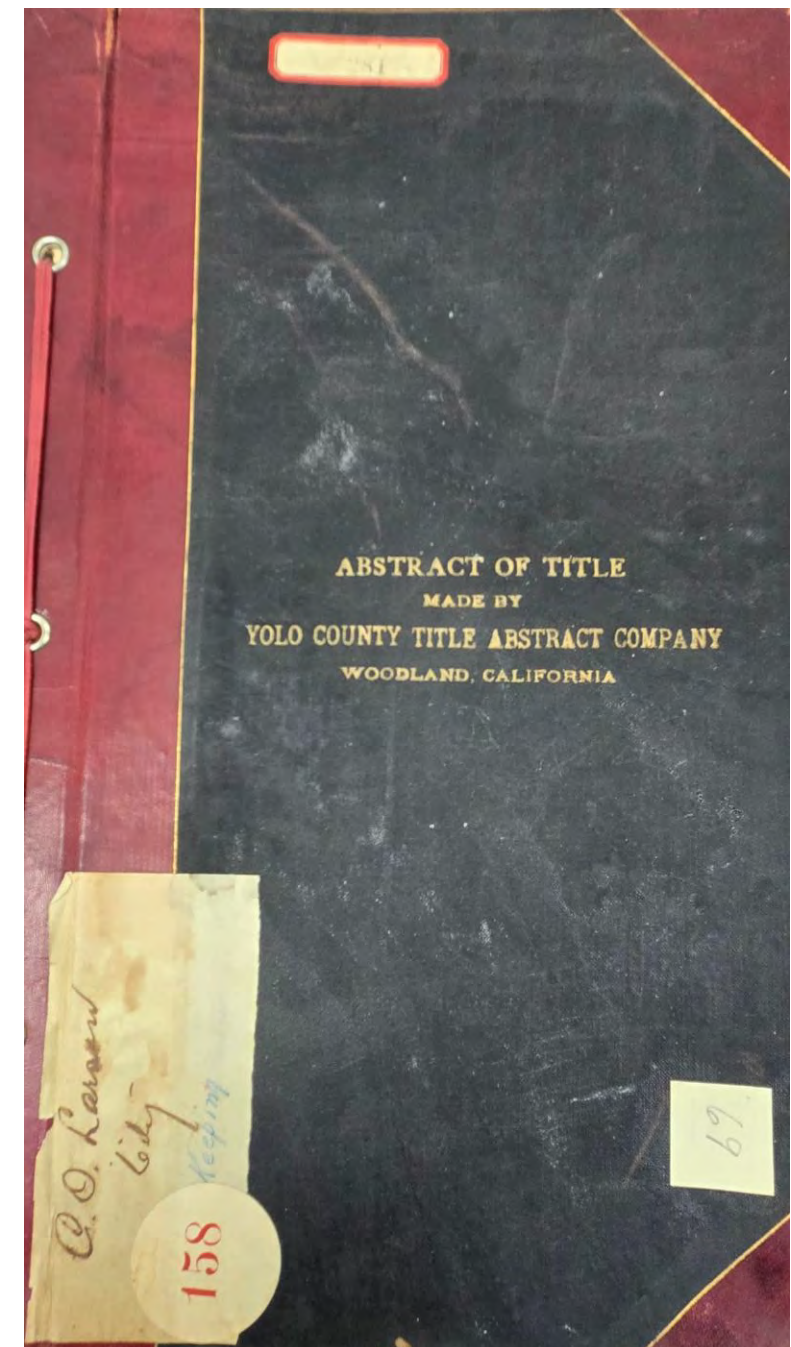
— BY —

L A M P T O N      &      R I C H M O N D,

On the 11th, day of April, 1896

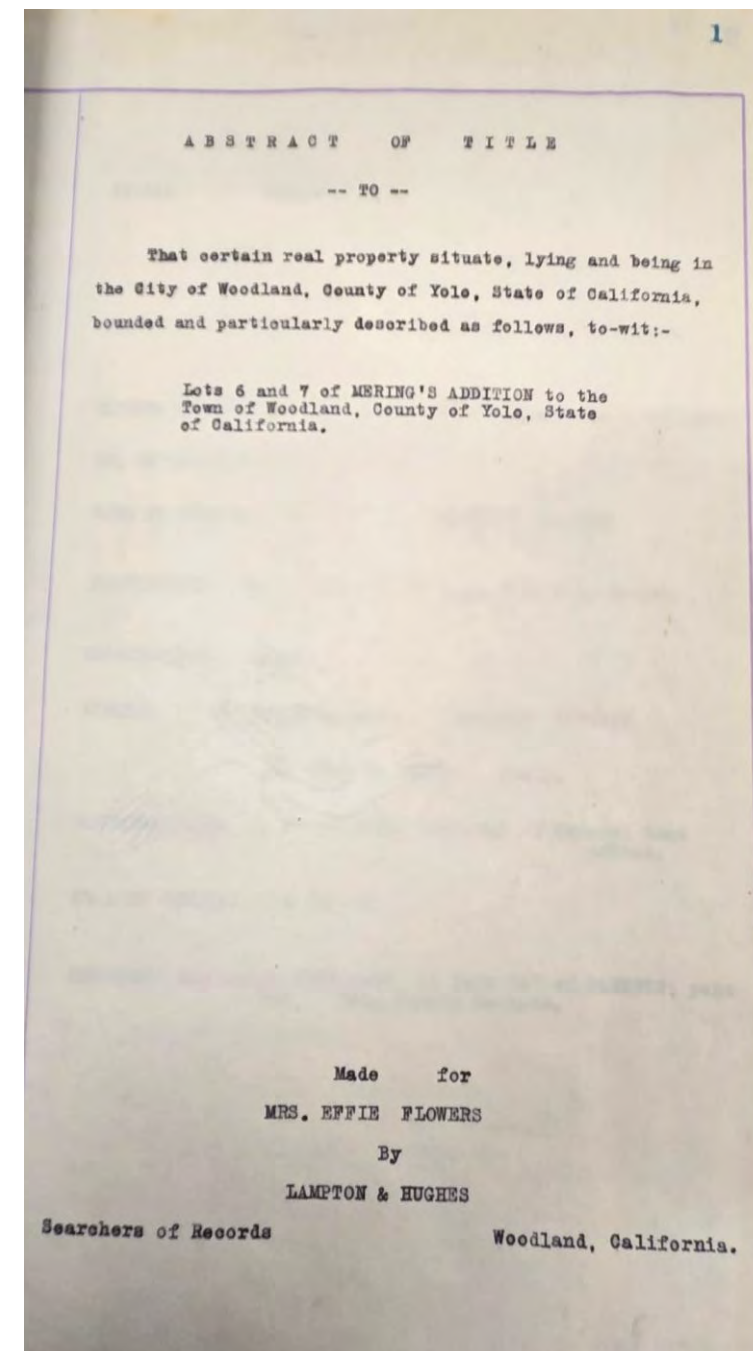
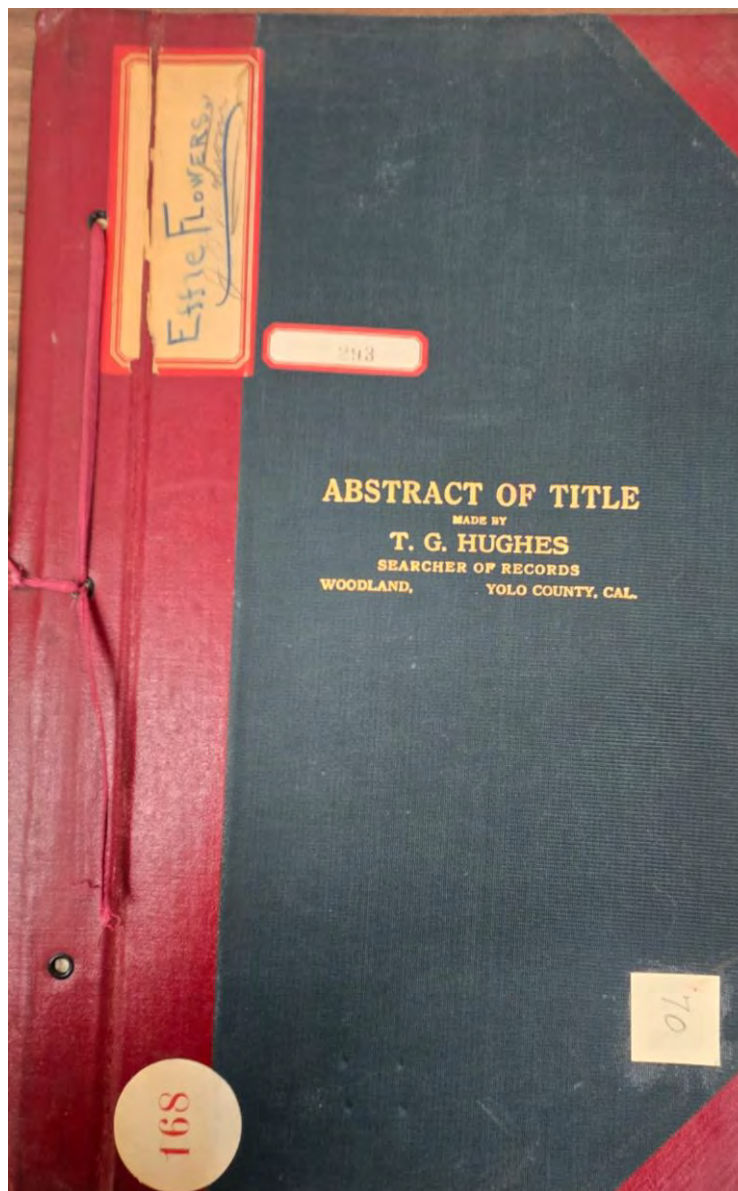
Searchers of Records.

HOTEL JULIAN BLOCK, 2nd, Street.



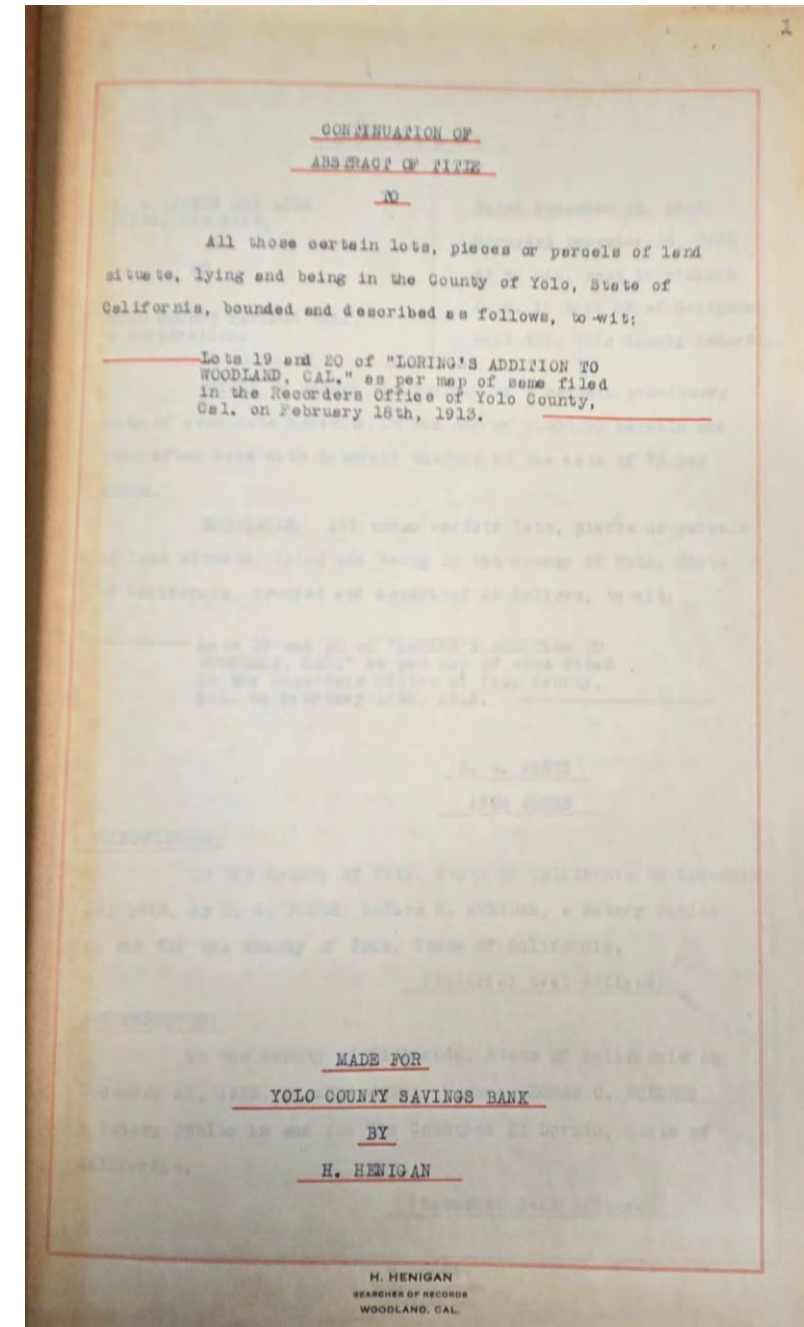
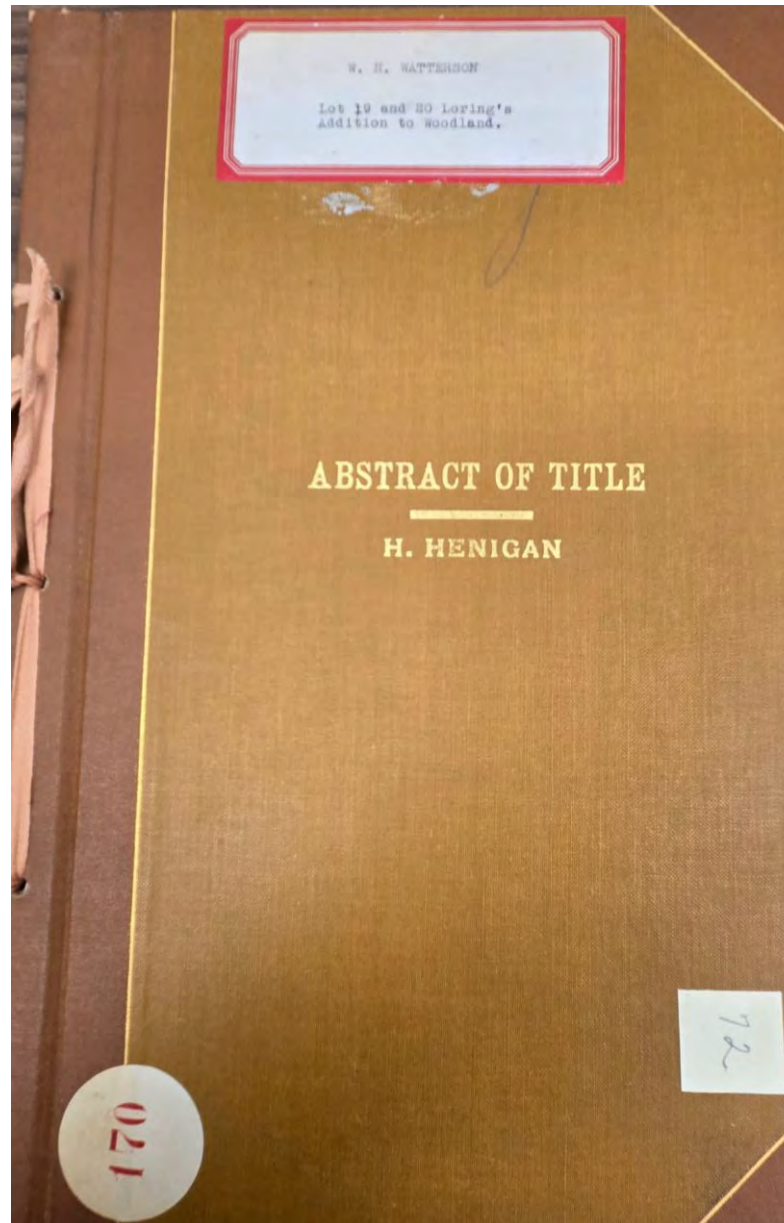


**Abstract of Title to**  
**Lots 6 and 7 of MERING's ADDITION to the**  
**Town of Woodland, County of Yolo, State of Mrs.**  
**Effie Flowers**  
**By Lampton & Hughes**  
**D-5776**





**Abstract of Title to**  
**Lots 19 and 20 of "LORING's ADDITION**  
**TO WOODLAND, CAL." as per map of**  
**same filed in the Records Office of Yolo**  
**County, Cal on**  
**Made For** Yolo County Savings Bank  
February 18<sup>th</sup>, 1913  
**By** H. Henigan  
D-5778





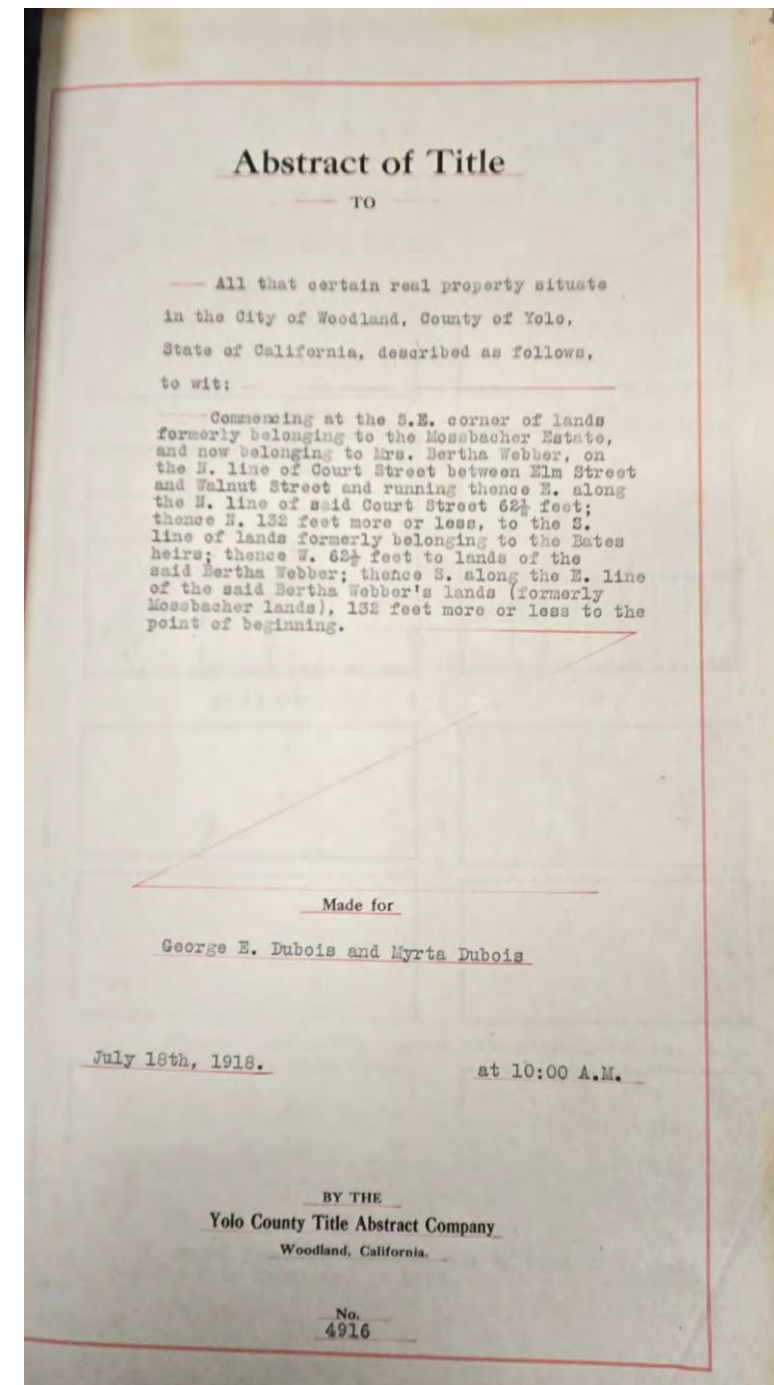
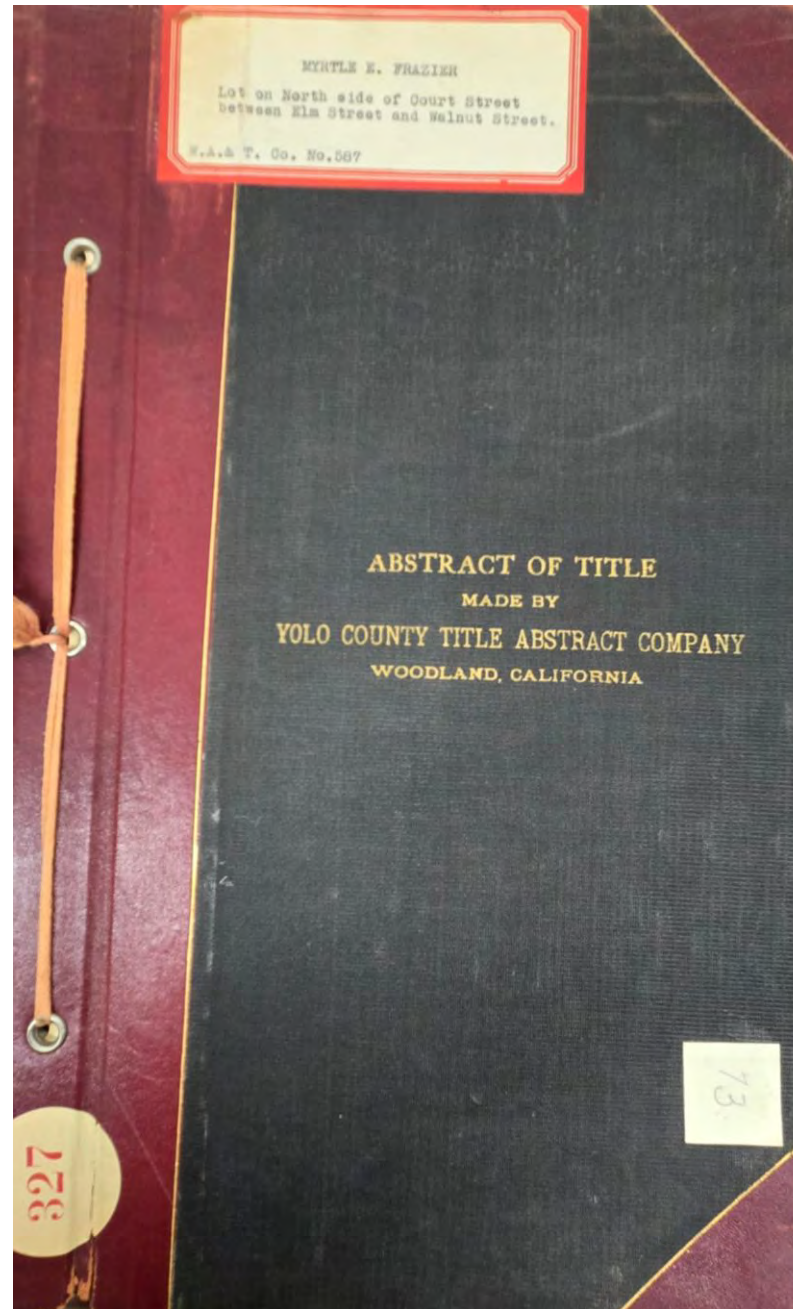
## Abstract of Title to

Commencing at the S. E. corner of lands formerly belonging to the Mossbacher Estate, and now belonging to Mrs. Bertha Webber, on the N. line of Court Street between Elm Street and Walnut Street and running thence E. along the N. line of said Court Street 62 ½ feet; thence N. 132 feet more or less, to the S. line of lands formerly belonging to the Bates heirs; thence W. 62 1/2 feet to lands of the said Bertha Webber; thence S. along the E. line of the said Bertha Webber's lands formerly Mossbacher lands), 132 feet more or less to the point of beginning

**Made For** George E. Dubois and Myrta Dubois

July 18<sup>th</sup>, 1918

**By** Yolo County Title Abstract Company  
D-5779





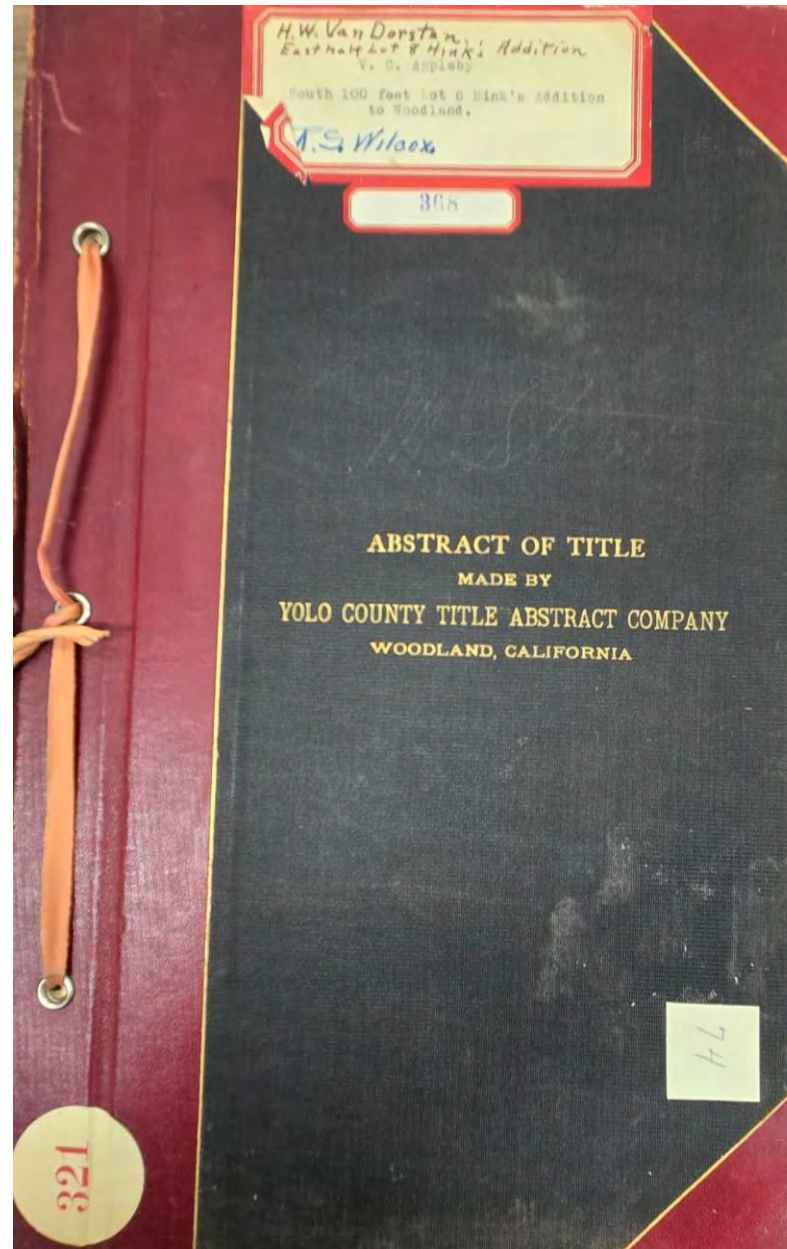
**Abstract of Title to**

Lot No. 6 and the E. ½ of Lot No. 8 of  
Hink's Addition to the town (now City) of  
Woodland, according to a map or plat of  
said addition, of record in the office of the  
County Recorder of said Yolo County in  
Book "43" of Deeds at page 343, records of  
said Yolo County

**Made For** C. M. Streeter, Esq.

November 2<sup>nd</sup>, 1918

**By** Yolo County Title Abstract Company  
D-5780



**Abstract of Title**  
TO

ALL those certain lots, pieces and parcels of  
land lying and being in the City of Woodland, County of Yolo,  
State of California, particularly described as follows, to  
wit:

Lot No. 6 and the E. ½ of Lot No. 8 of Hink's  
Addition to the town (now City) of Woodland, ac-  
cording to a map or plat of said addition, of re-  
cord in the office of the County Recorder of said  
Yolo County in Book "43" of Deeds at page 343, re-  
cords of said Yolo County.

Made for  
C. M. Streeter, Esq.,

November 2nd, 1918. at 9:00 A. M.

BY THE  
Yolo County Title Abstract Company  
Woodland, California.

No.  
4963.



### **Abstract of Title to**

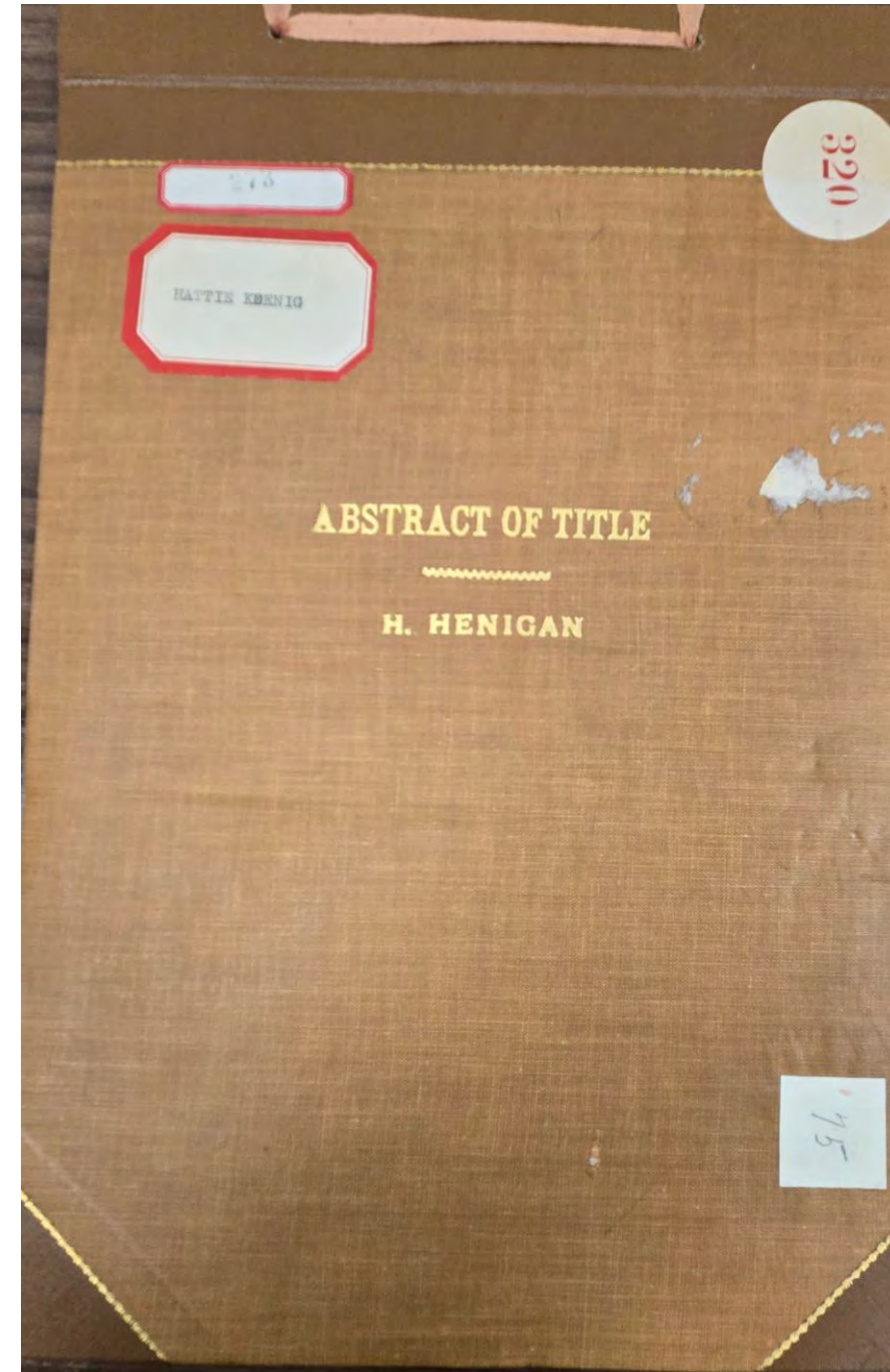
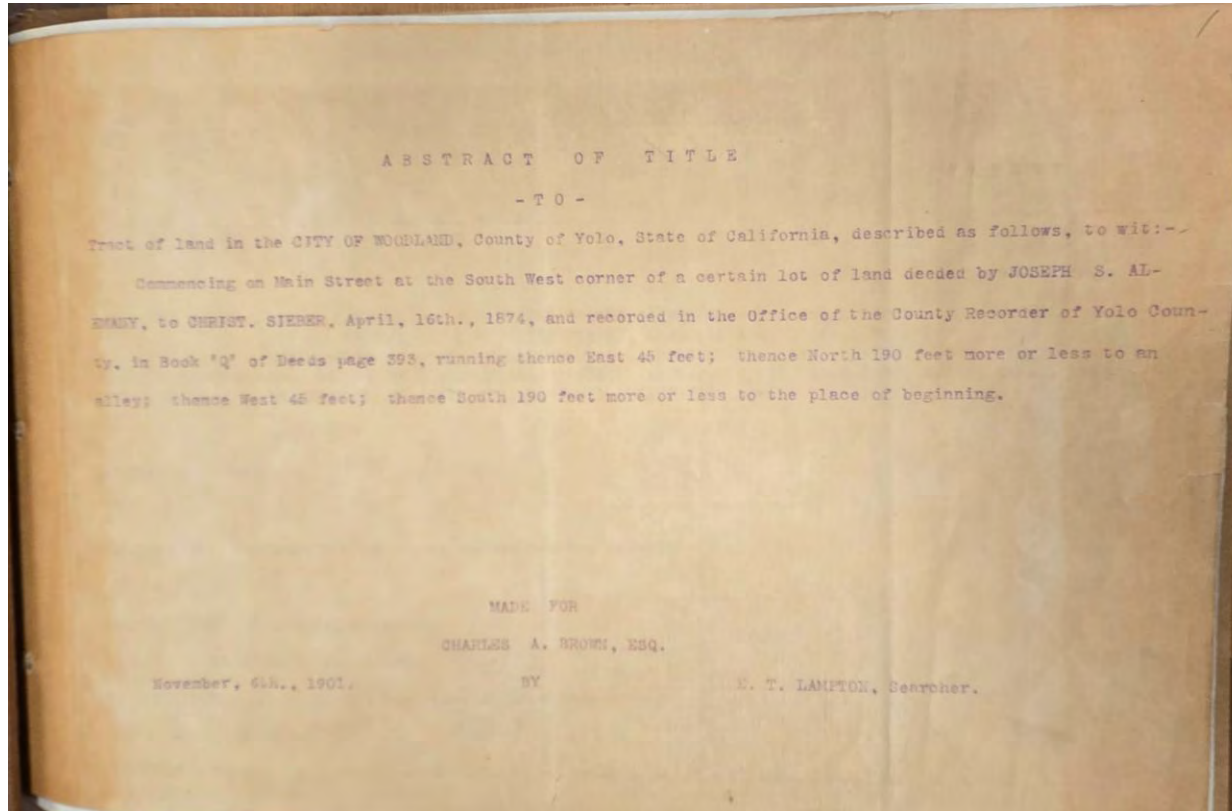
Commencing in Main Street at the South West corner of a certain lot of land deeded by Joseph S. Alemany, to Christ. Sieber. April, 16<sup>th</sup> ., 1874, and recorded in the Office of the County Recorder of Yolo County, in Book "Q" of Deeds page 393, running thence East 45 feet; thence North 190 feet more or less to an alley; thence West 45 feet; thence South 190 feet more or less to the place of beginning.

**Made For** Charles A. Brown, ESQ

November 6<sup>th</sup>, 1901

**By** E. T. Lampton

D-5781



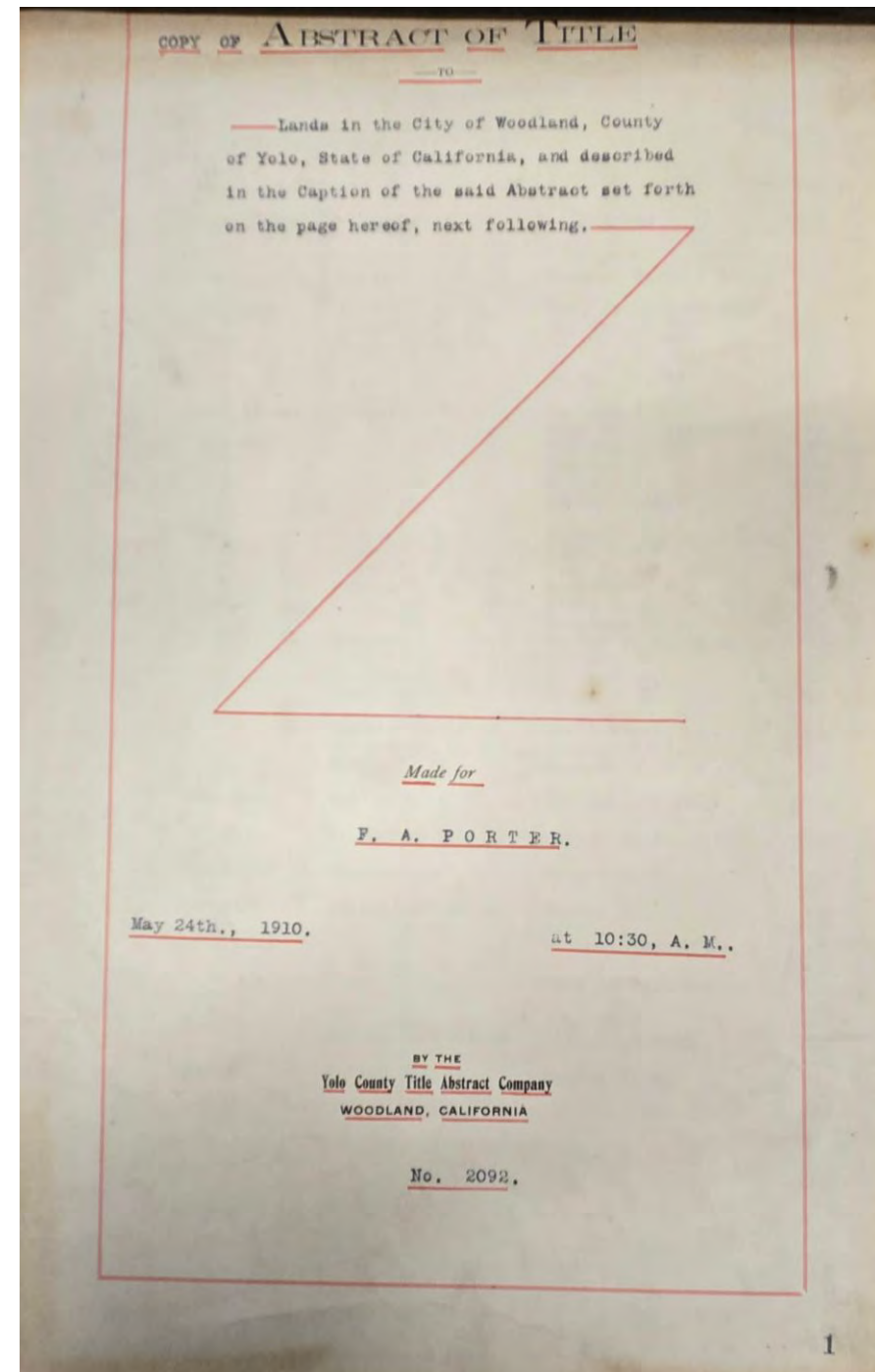
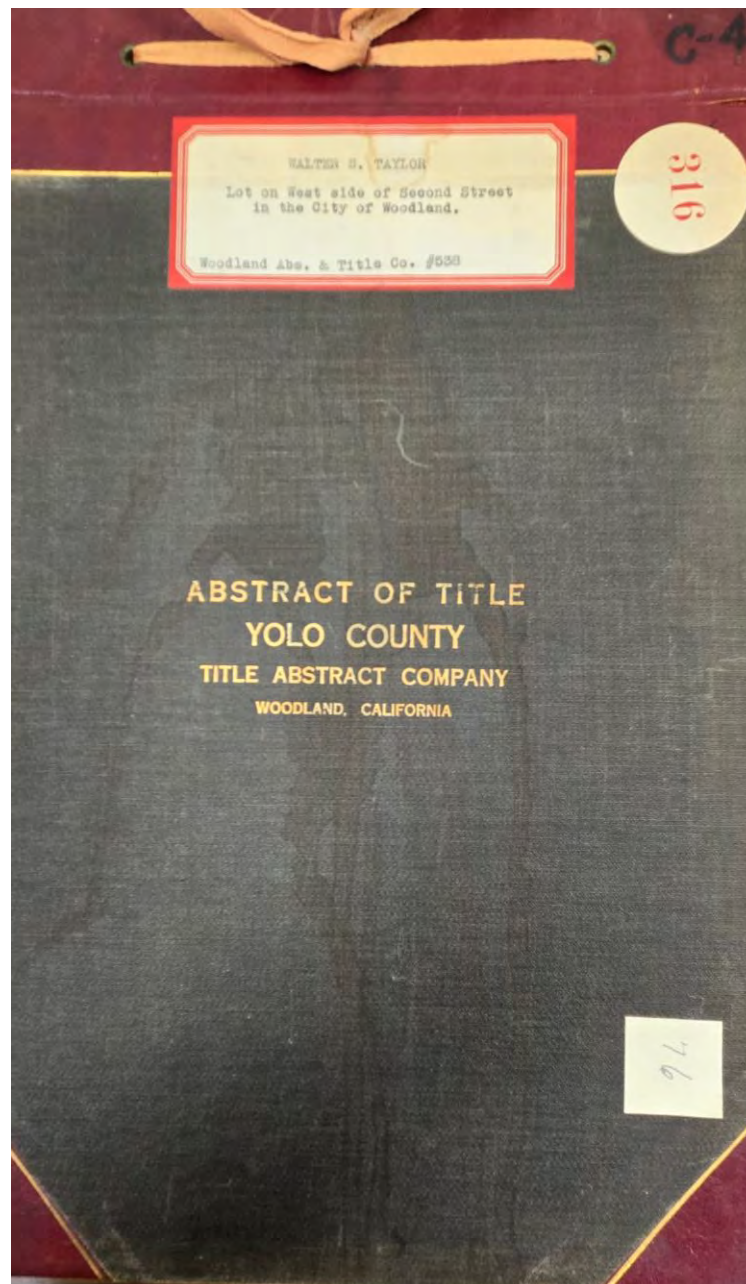


**Abstract of Title to**  
Lands in the City of Woodland, County of  
yolo, State of California, and described in  
the Caption of the said Abstract set forth  
on the page hereof, next following

**Made For F. A. Porter**

May 24<sup>th</sup>, 1910

**By Yolo County Title Abstract Company**  
D-5782





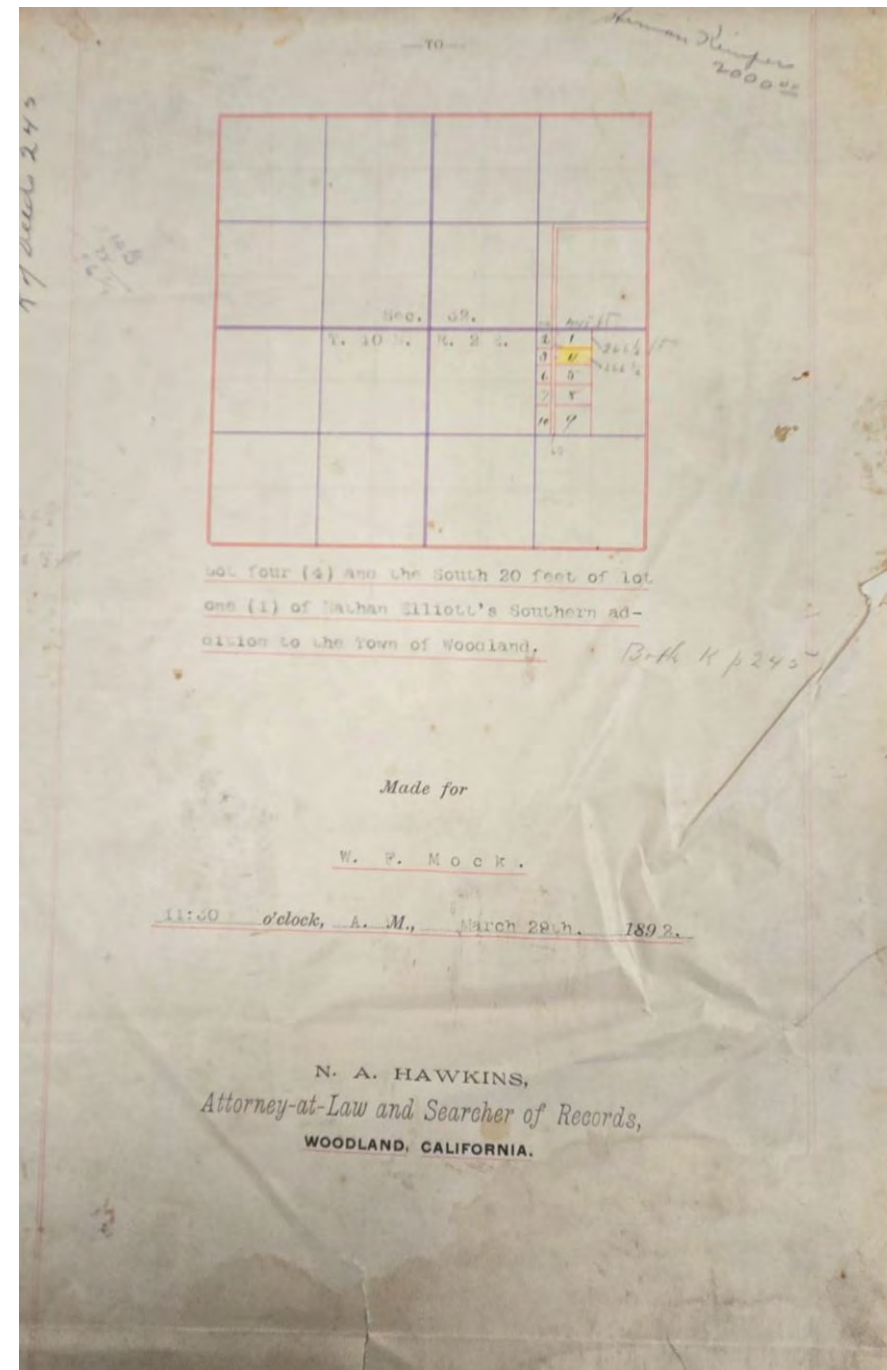
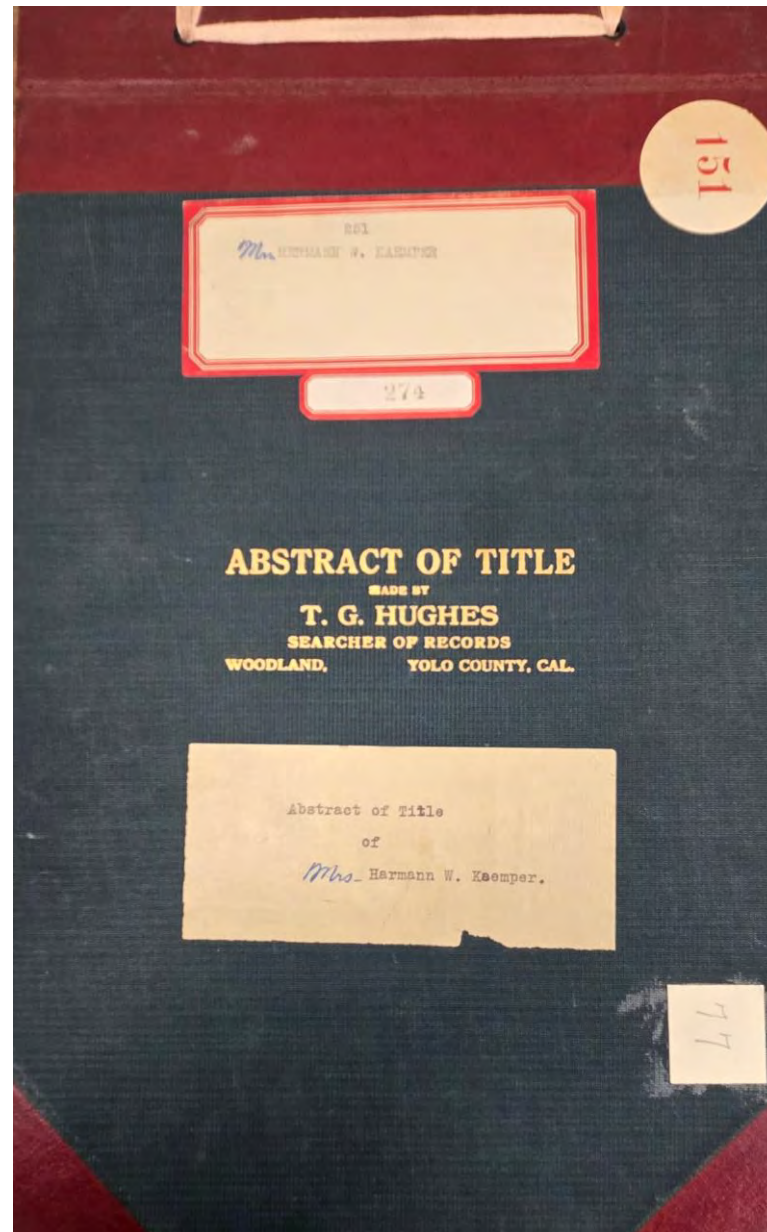
**Abstract of Title to**  
Lot four (4) and the South 20 feet of lot  
one (1) of Nathan Elliott's Southern  
addition to the Town of Woodland

**Made For W. F. Mock**

March 28<sup>th</sup>, 1898

**By N. A. Hawkins**

D-5783



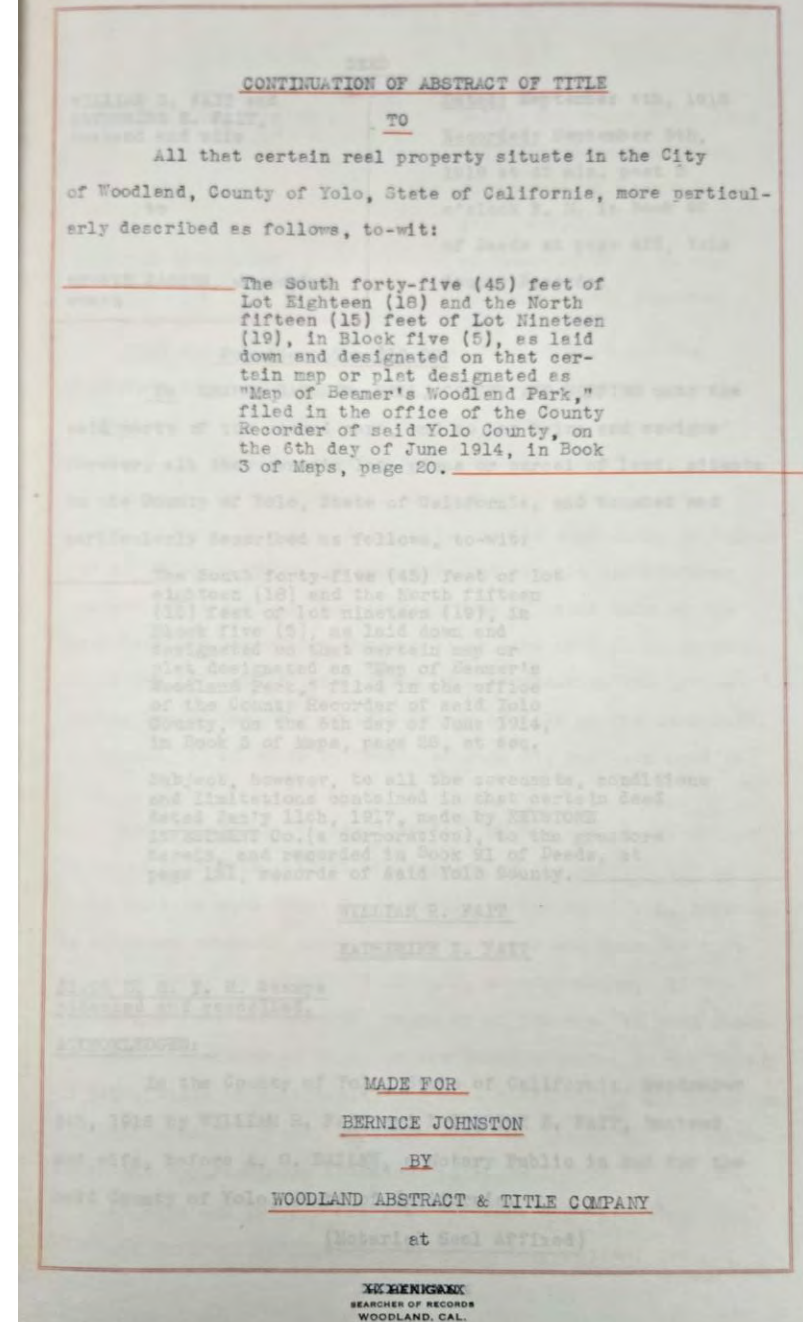
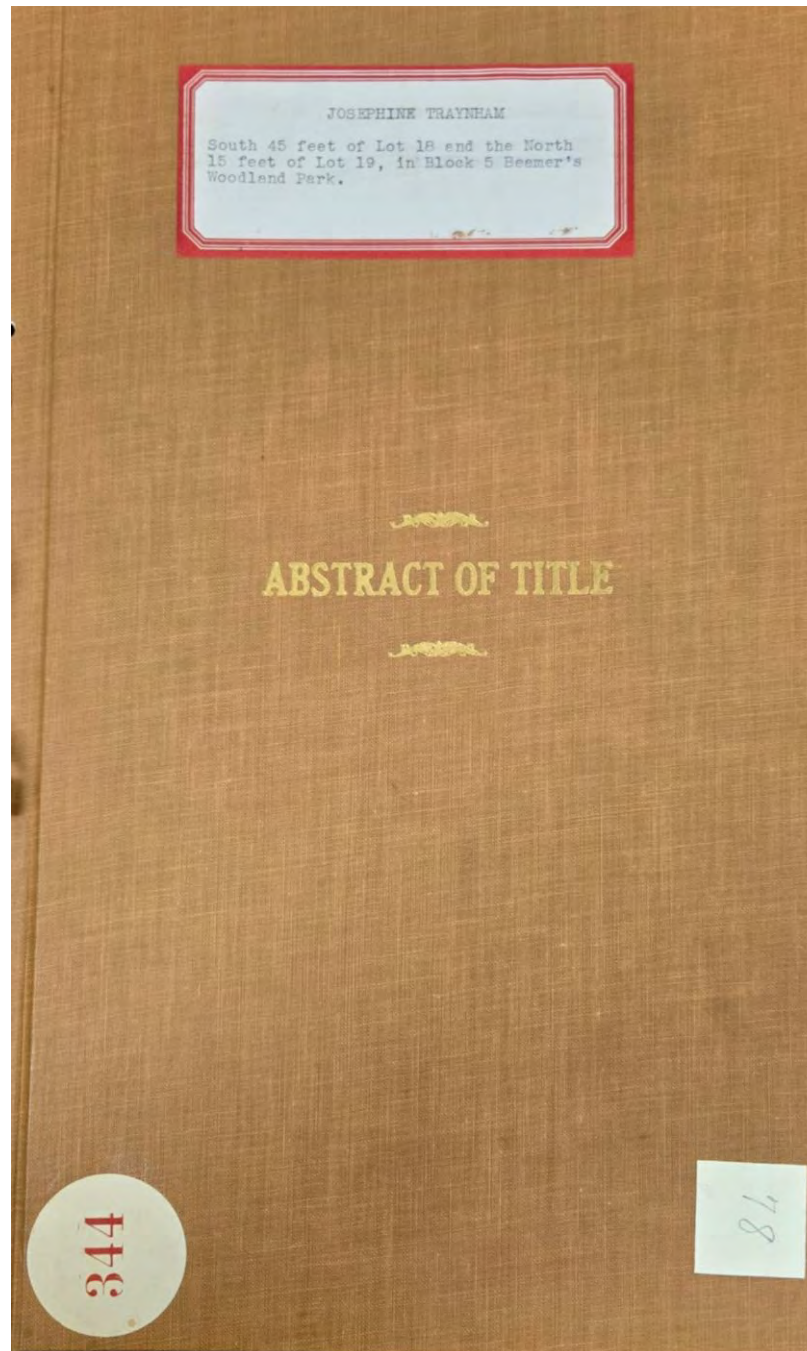


## Abstract of Title to

The South forty-five (45) feet of Lot Eighteen (18) and the North fifteen (15) feet of Lot Nineteen (19), in Block five (5), as laid down and designated on that certain map or plat designed as "Map of Beamer's Woodland Park," filed in the office of the County Recorder of said Yolo County, on the 6<sup>th</sup> day of June 1914, in book 3 of maps, page 20

Made For Bernice Johnston

By Woodland Abstract & Title Company  
D-5784



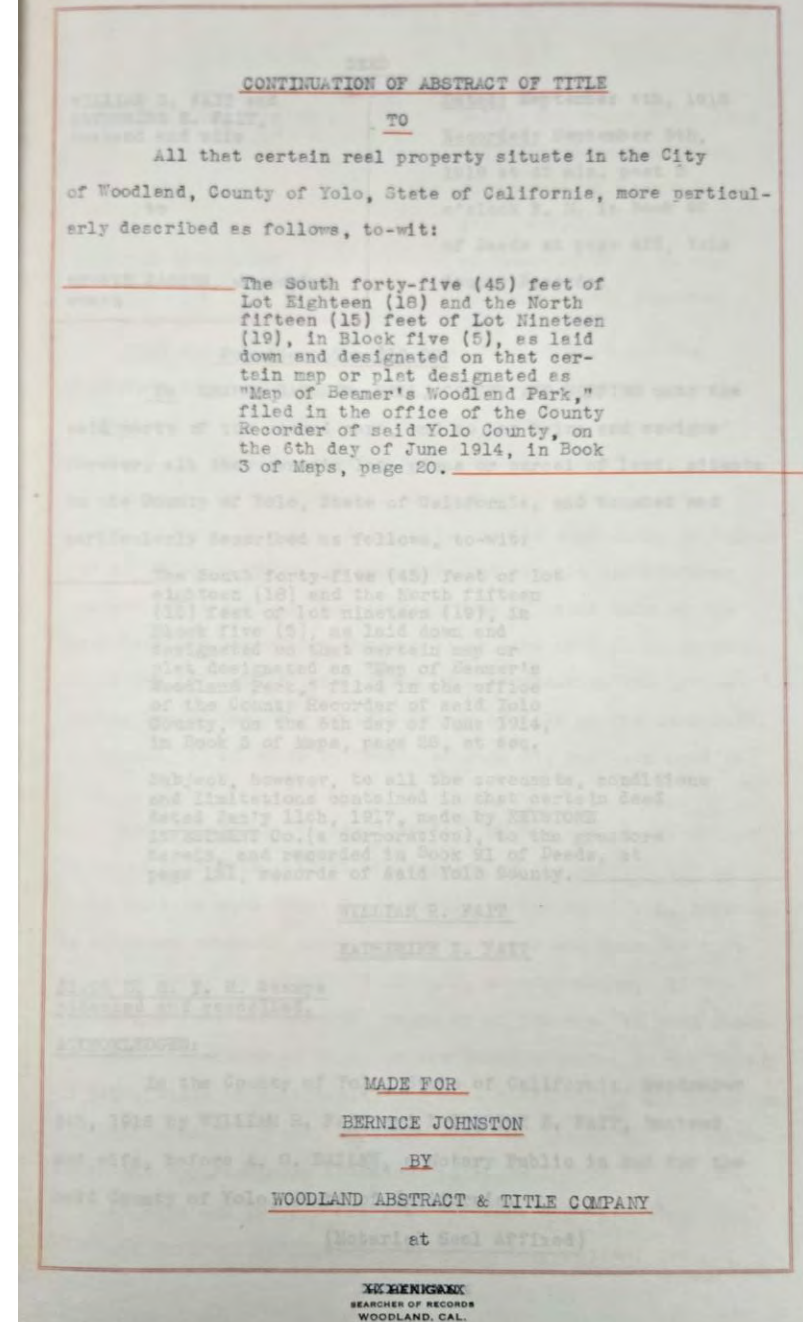
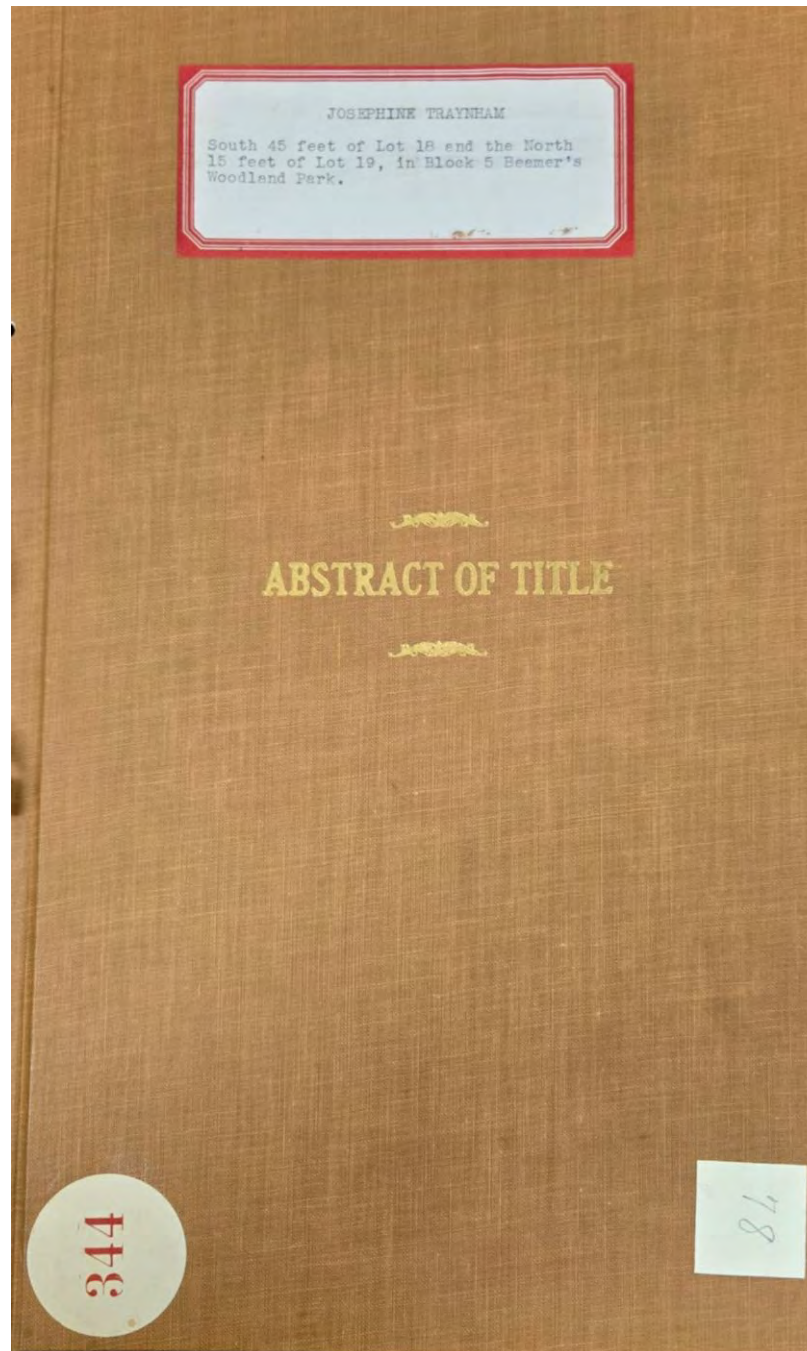


## Abstract of Title to

The South forty-five (45) feet of Lot Eighteen (18) and the North fifteen (15) feet of Lot Nineteen (19), in Block five (5), as laid down and designated on that certain map or plat designed as "Map of Beamer's Woodland Park," filed in the office of the County Recorder of said Yolo County, on the 6<sup>th</sup> day of June 1914, in book 3 of maps, page 20

Made For Bernice Johnston

By Woodland Abstract & Title Company  
D-5784





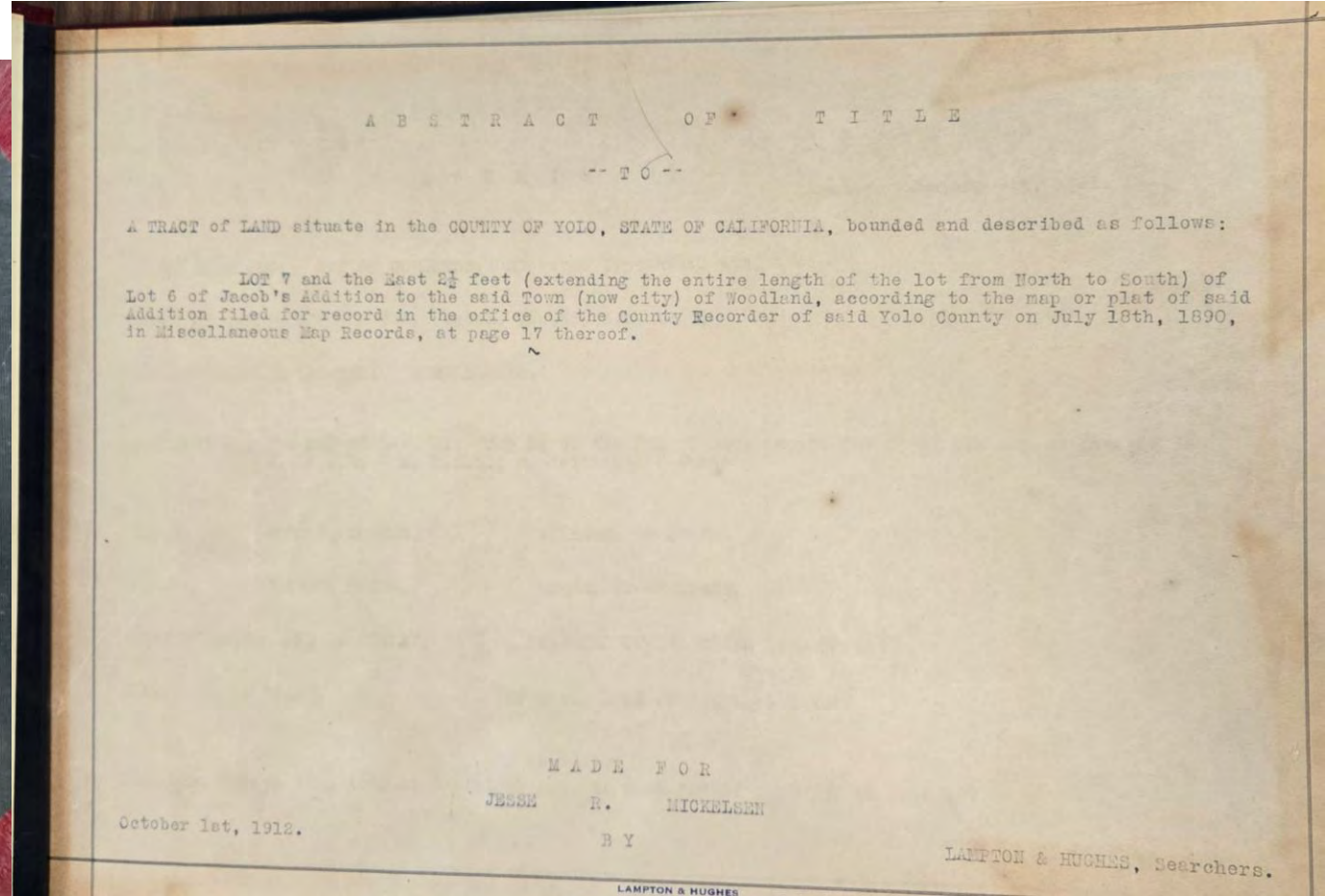
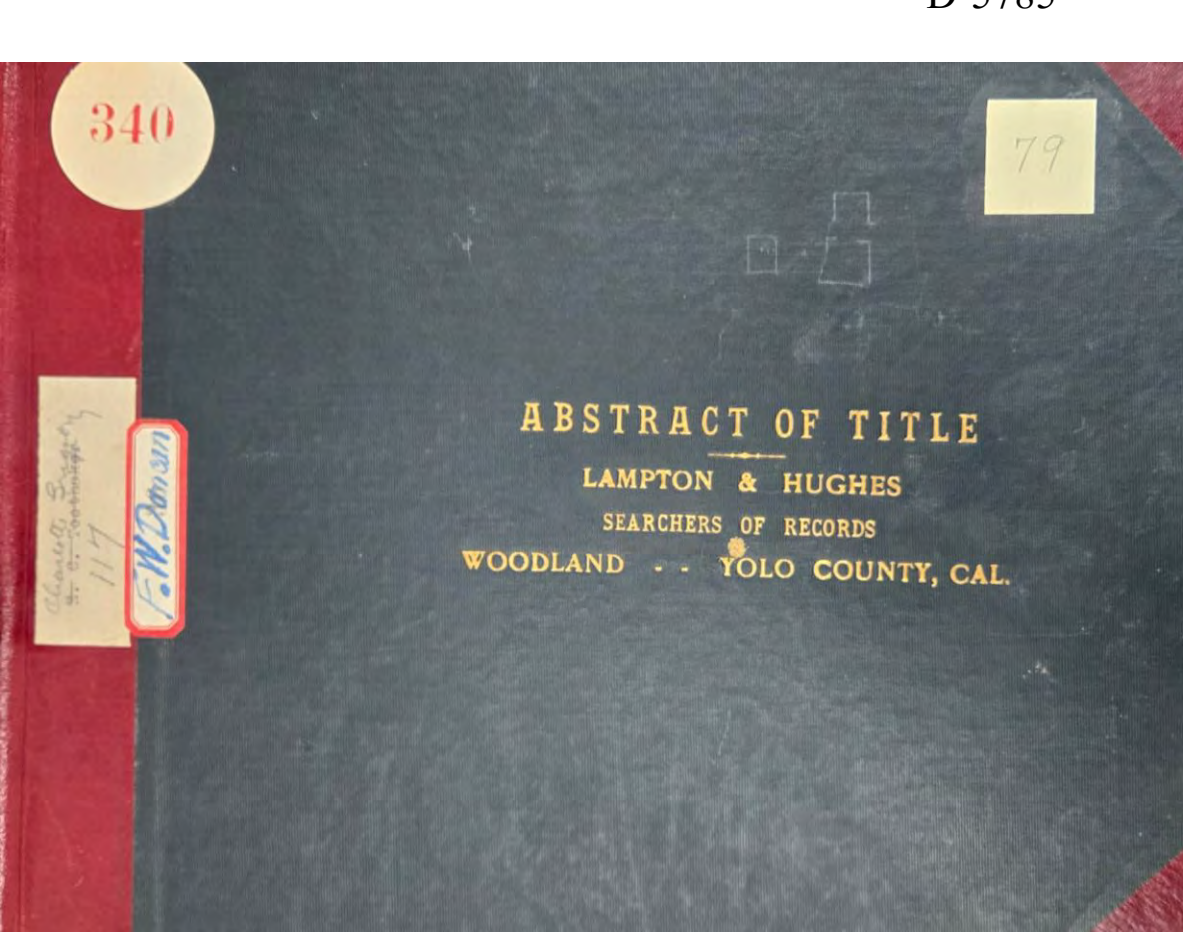
**Abstract of Title to**  
LOT 7 and the East 2 ½ feet (extending the entire length of the lot from North to South) of Lot 6 of  
Jacob's Addition to the said Town (now City) of Woodland, according to the map or plat of said  
Addition filed for record in the office of the County Recorder of said Yolo County on July 18<sup>th</sup>,  
1890, in Miscellaneous Map Records, at page 17 thereof

**Made For Jesse R. Mickelsen**

October 1<sup>st</sup>, 1912

**By Lampton & Hughes**

D-5785





## Abstract of Title to

Lot #15 of NATHAN ELLIOTT'S ADDITION to the TOWN (now CITY) of WOODLAND as per PLAT of said ADDITION recorded in Book "J" of DEEDS at page 329 in the Recorder's Office of Yolo County. Saif PLAT shows LOT #15 to be 135ft. East and West 58 ½ ft. North and South

**Made For** R. G. Lawson, Esq.

February 6<sup>th</sup>, 1912

**By** Lampton & Hughes, Searchers

D-5786

